

Minnesota Department of Natural Resources – Upland Bird Hunting Diary

Date	County	Nearest Town with Distance and Direction to that Town <u>OR</u> GPS Location	Public Land?	WMA?	Hunter Walking Trail?	Walk-In Access?	Hunted w/ dog?	Species Pursued	Hours Hunted	Total Flushes	Total Bagged	Age (adult (A) or juvenile (J), unknown (U)) and sex of bird(s) bagged (e.g., 1 AF, 2 JM, 1 JU)
			Y <input type="radio"/> N <input type="radio"/>	Y <input type="radio"/> N <input type="radio"/>	Y <input type="radio"/> N <input type="radio"/>	Y <input type="radio"/> #____ N <input type="radio"/>	Y <input type="radio"/> N <input type="radio"/>					
			Y <input type="radio"/> N <input type="radio"/>	Y <input type="radio"/> N <input type="radio"/>	Y <input type="radio"/> N <input type="radio"/>	Y <input type="radio"/> #____ N <input type="radio"/>	Y <input type="radio"/> N <input type="radio"/>					
			Y <input type="radio"/> N <input type="radio"/>	Y <input type="radio"/> N <input type="radio"/>	Y <input type="radio"/> N <input type="radio"/>	Y <input type="radio"/> #____ N <input type="radio"/>	Y <input type="radio"/> N <input type="radio"/>					
			Y <input type="radio"/> N <input type="radio"/>	Y <input type="radio"/> N <input type="radio"/>	Y <input type="radio"/> N <input type="radio"/>	Y <input type="radio"/> #____ N <input type="radio"/>	Y <input type="radio"/> N <input type="radio"/>					
			Y <input type="radio"/> N <input type="radio"/>	Y <input type="radio"/> N <input type="radio"/>	Y <input type="radio"/> N <input type="radio"/>	Y <input type="radio"/> #____ N <input type="radio"/>	Y <input type="radio"/> N <input type="radio"/>					
			Y <input type="radio"/> N <input type="radio"/>	Y <input type="radio"/> N <input type="radio"/>	Y <input type="radio"/> N <input type="radio"/>	Y <input type="radio"/> #____ N <input type="radio"/>	Y <input type="radio"/> N <input type="radio"/>					
			Y <input type="radio"/> N <input type="radio"/>	Y <input type="radio"/> N <input type="radio"/>	Y <input type="radio"/> N <input type="radio"/>	Y <input type="radio"/> #____ N <input type="radio"/>	Y <input type="radio"/> N <input type="radio"/>					
			Y <input type="radio"/> N <input type="radio"/>	Y <input type="radio"/> N <input type="radio"/>	Y <input type="radio"/> N <input type="radio"/>	Y <input type="radio"/> #____ N <input type="radio"/>	Y <input type="radio"/> N <input type="radio"/>					
			Y <input type="radio"/> N <input type="radio"/>	Y <input type="radio"/> N <input type="radio"/>	Y <input type="radio"/> N <input type="radio"/>	Y <input type="radio"/> #____ N <input type="radio"/>	Y <input type="radio"/> N <input type="radio"/>					
			Y <input type="radio"/> N <input type="radio"/>	Y <input type="radio"/> N <input type="radio"/>	Y <input type="radio"/> N <input type="radio"/>	Y <input type="radio"/> #____ N <input type="radio"/>	Y <input type="radio"/> N <input type="radio"/>					

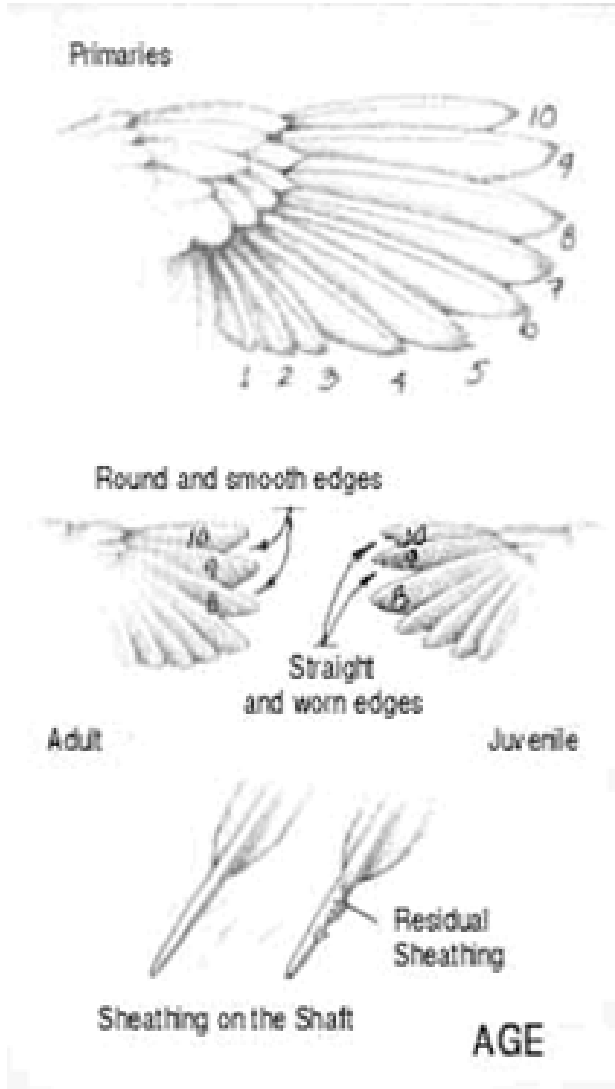
- Complete the form after each hunt
- Use where you parked for location of the hunt
- Consider private industrial hunting land as public land
- Record only your harvest data (not group data).
- No matter who flushes a bird, if you see it or hear it, report it.
- Record each species pursued at a single location on separate lines
- If you move to a new location the same day, record that hunt on a separate line

- Only record age and sex for ruffed grouse and pheasants if you are comfortable doing so:
 - For ruffed grouse age by wing & sex using rump feather
 - For pheasant only record age using spur length as sex is known
- Upload all hunts into the app or webpage **by Jan 15th**

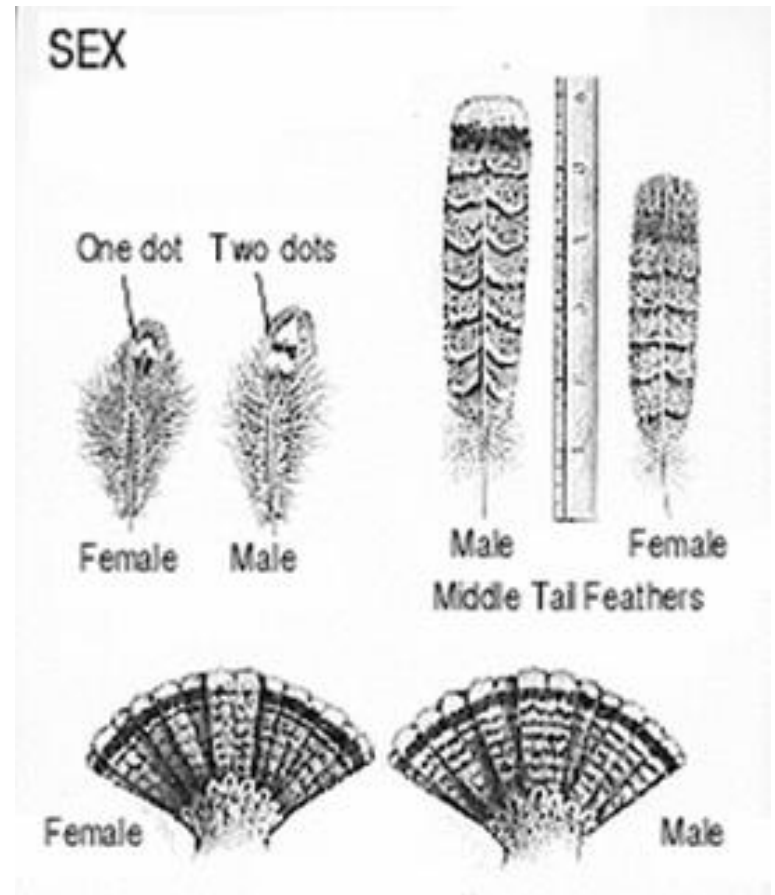
<https://rb.gy/s7slxr>



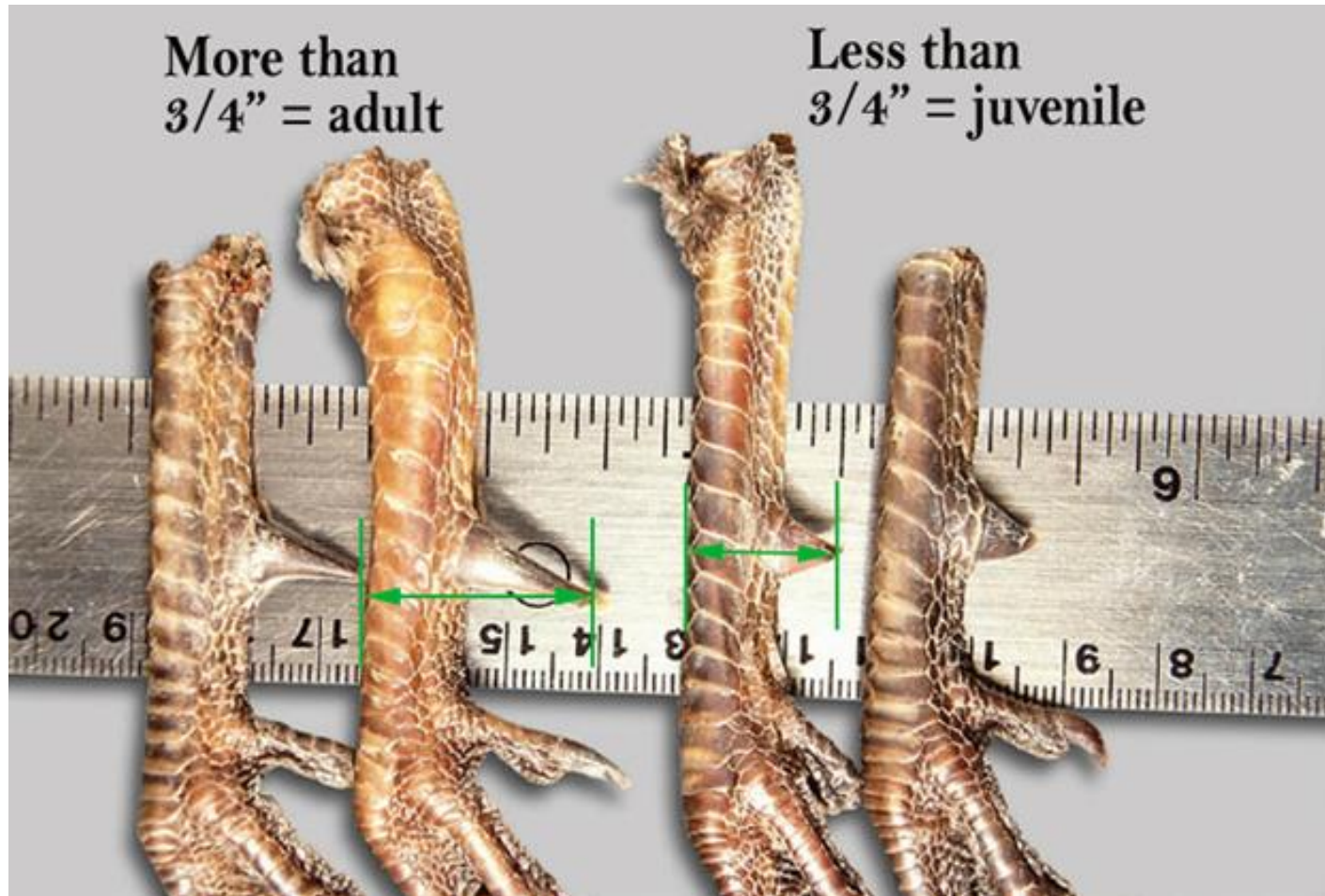
Ruffed Grouse Age



Ruffed Grouse Sex



Pheasant Aging



Source: North Dakota Game and Fish Department