








Deer Permit Area 346 Special CWD Hunt (Jan. 25-27, Feb. 1-3) Public Land Hunting and Sampling Locations

 Special CWD Hunt Sampling Stations	Public Lands open to Deer Hunting in this Area
 Special CWD Hunt Boundary Deer Permit Area 346	 State Forest Land
 Special Hunts Requiring Special Permits	 Wildlife Management Area (WMA)
 City Limits	 Upper Mississippi R. National Wildlife Refuge*

*The Upper Mississippi River National Wildlife and Fish Refuge is open to public hunting per state regulations. Hunters should note that, due to the federal government shutdown, refuge staff will not be available to provide any assistance, including answering questions about specific areas for hunting. Hunters should use resources available on the U.S. Fish and Wildlife Service site (including detailed pool maps) for further information: www.fws.gov/refuge/Upper_Mississippi_River/map.html.

Special CWD Hunt Sampling/Registration

Mandatory CWD testing and registration within 24 hours of harvest or no later than 10 AM the Monday after the hunt ends.

Station Hours: Jan. 25-27, Feb. 1-3 (9 AM - 7 PM)
Jan. 28, Feb. 4 (8 AM - 10 AM)

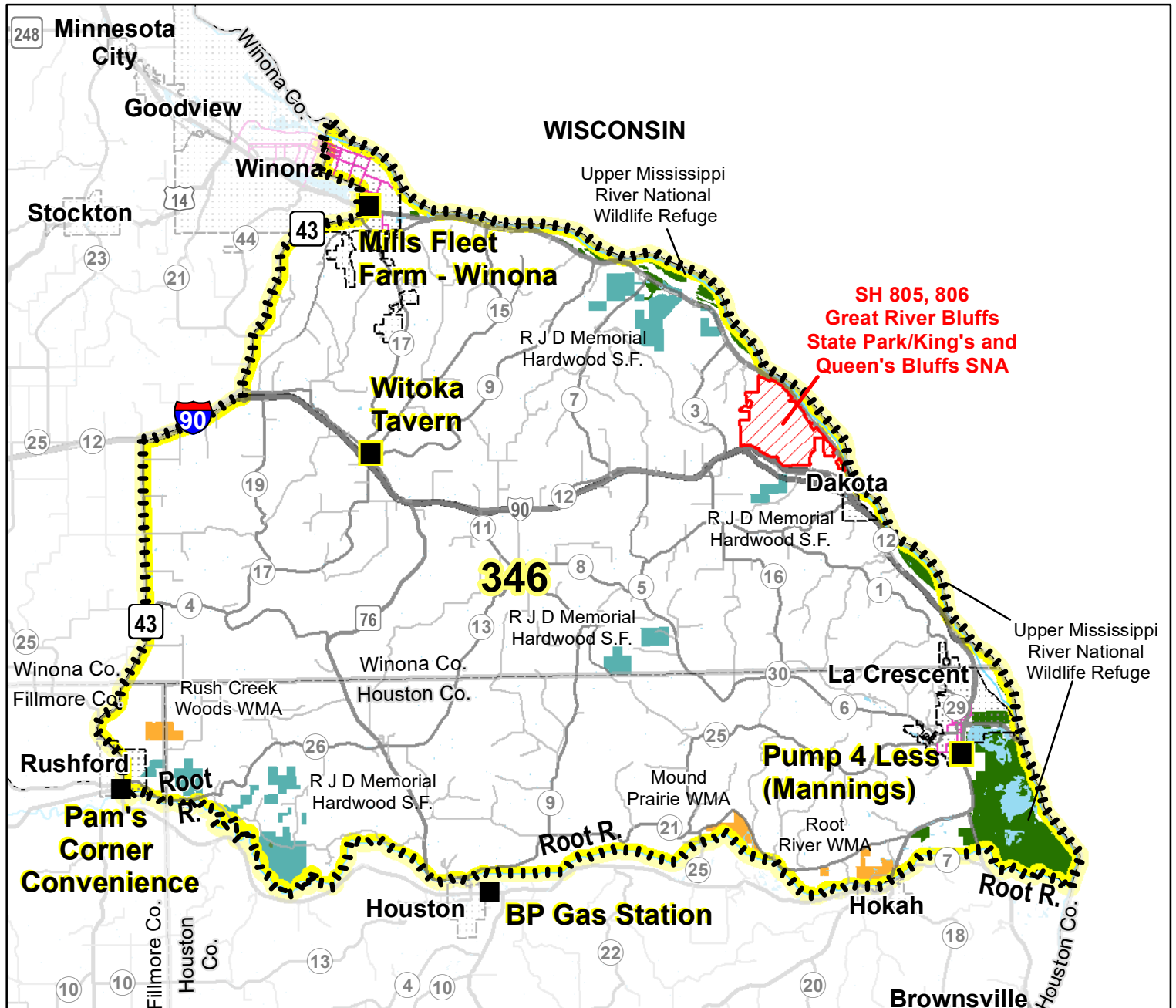
Winona Mills Fleet Farm, 920 E. Highway 61

Witoka Witoka Tavern, 27999 County Road 9

Rushford Pam's Corner Convenience Store
107 MN Hwy 16

Houston BP Gas Station, 801 MN-16

La Crescent Pump 4 Less (Mannings), 301 Kistler Dr.



The State of Minnesota and the Minnesota Department of Natural Resources makes no representations or warranties expressed or implied, with respect to the use of maps or geographic data provided here with regardless of its format or the means of its transmission. There is no guarantee or representation to the user as to the accuracy, currency, suitability, or reliability of this data for any purpose. The user accepts the data as is. The State of Minnesota assumes no responsibility for loss or damage incurred as a result of any user reliance on this data. All maps and other material provided herein are protected by copyright.



mndnr.gov/deer
Date: 1/10/2019