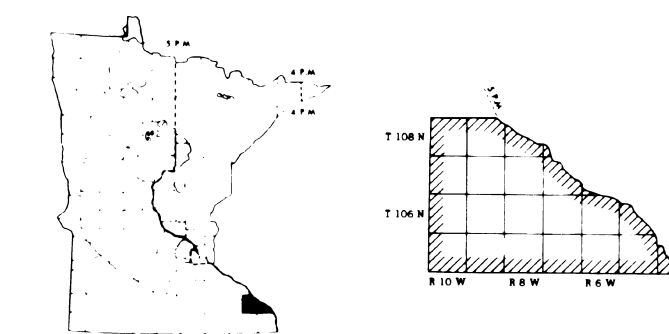


# PROTECTED WATERS AND WETLANDS

## WINONA COUNTY MINNESOTA

SHEET 1 of 1



### LEGEND

**NOTE:**

See notice on lower portion of map

**Protected Waters:**

- Basins are identified with a number and the letter "P".
- Watercourses are identified with a heavy, dark line.
- Public ditches are identified with a dashed line.

**Protected Wetlands:**

- Identified with a number and the letter "W".

This map is intended for use with a separate descriptive list. The boundaries of the protected water bodies shown on this map are plotted as accurately as possible, consistent with the map scale, but are still approximate. A protected water body boundary coincides with the ordinary high water mark of the water body as defined in Minnesota Statutes, Section 105.37 and is determined through DNR field inspection or survey.

Protected waters and wetlands are subject to Minnesota Statutes, Section 105.42, which requires that a permit be obtained before making any alteration in the course, current or cross-section of these waters. Contact the DNR office in your area for further information.

**Trespass**

The designation and mapping of protected waters or wetlands does not entitle anyone to cross private land in order to gain access to the water. Please respect the property of others.

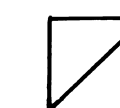
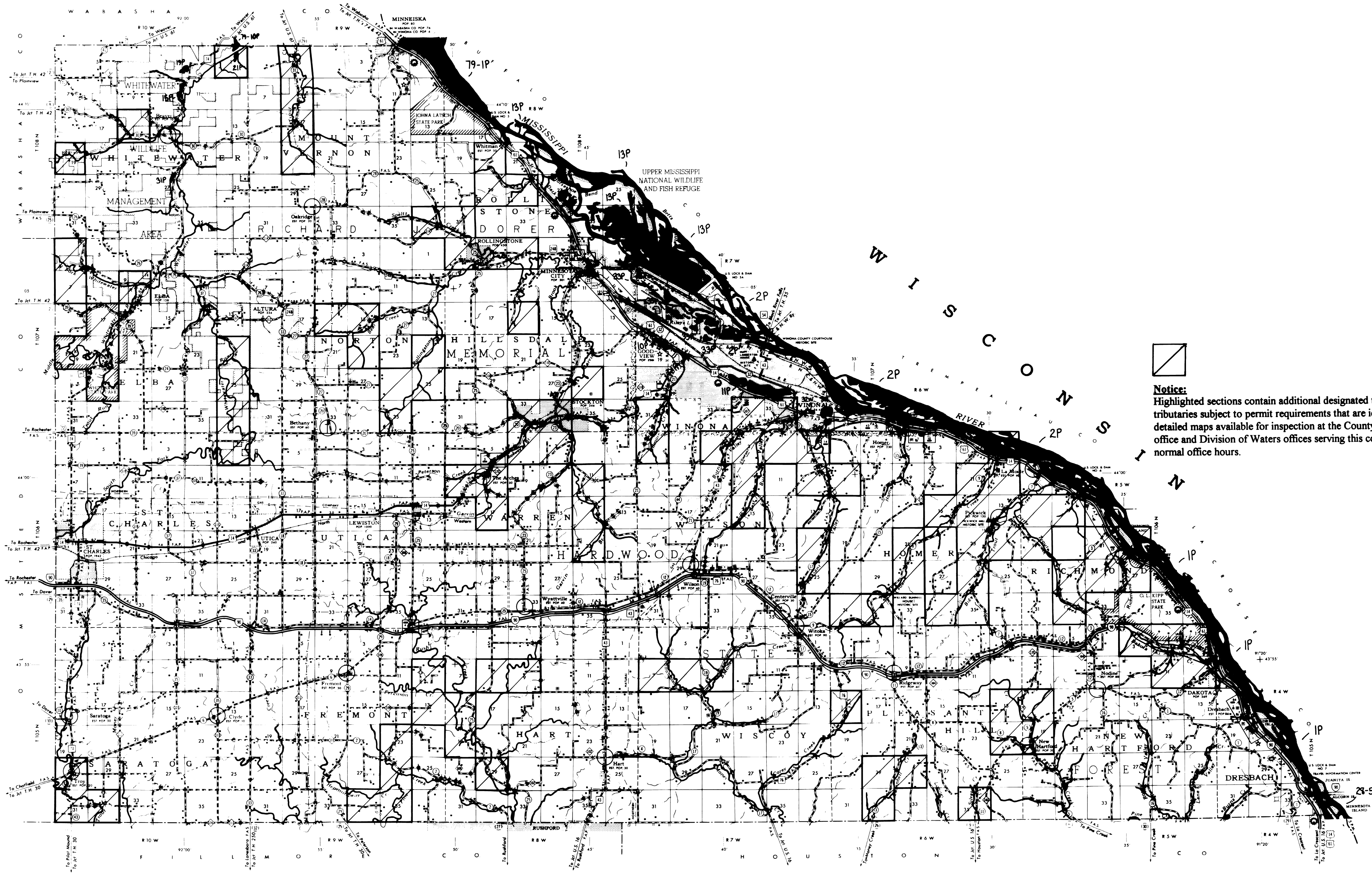
**Water Bank**

Wetland owners may be eligible for compensation for preservation of protected wetlands. Contact the DNR office in your area for further information.

SCALE: 1/2" = 1 MILE

MINNESOTA  
Department of Natural Resources  
Division of Waters  
Revised 1996

1984



**Notice:**

Highlighted sections contain additional designated trout stream tributaries subject to permit requirements that are identified on detailed maps available for inspection at the County Auditor's office and Division of Waters offices serving this county during normal office hours.