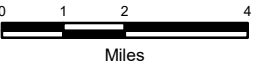
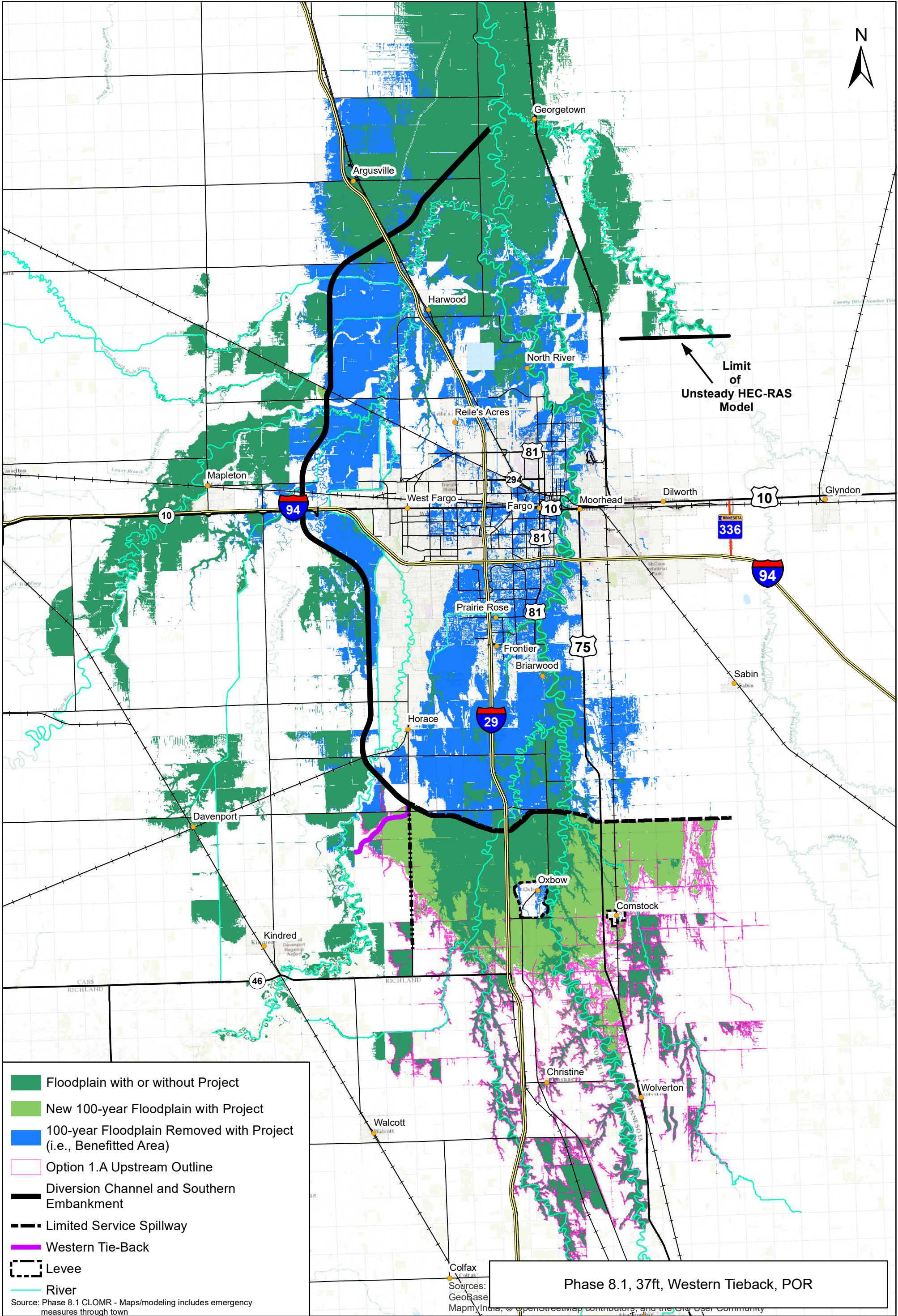


Phase 8.1 (CLOMR) Proposed Project Option 1.A

Created By: enelson Date Created: 10/09/2017 Date Exported: 11/27/2017 Image: 2012 County NAIP Elevation Data: -
Coordinate System: NAD 1983 UTM Zone 14N Datum: North American 1983
H:\Fargo\UBN7400\7438\13_7438_01\Minnesota Dam Safety Permit\Small Team\2017-11-13 Tech Advisory Com\GIS\Mapping_112017.mxd

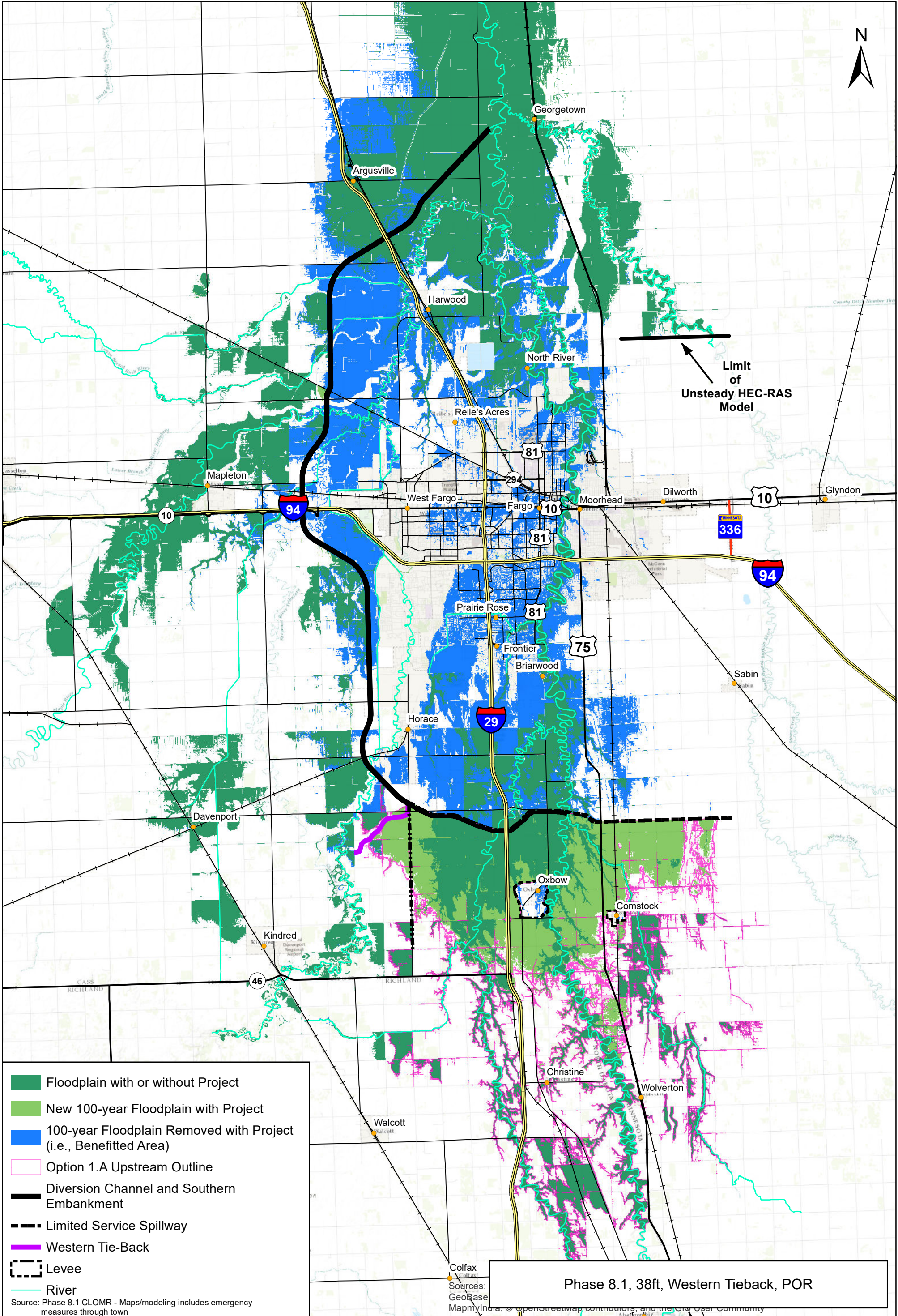




Phase 8.1 (CLOMR) Proposed Project
Option 1.B

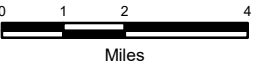
Created By: enelson Date Created: 10/09/2017 Date Exported: 11/27/2017 Image: 2012 County NAIP Elevation Data: -
Coordinate System: NAD 1983 UTM Zone 14N Datum: North American 1983
H:\Fargo\UBN7400\7438\13_7438_015\Minnesota Dam Safety Permit\Small Team\2017-11-13 Tech Advisory Com\GIS\Mapping_112017.mxd

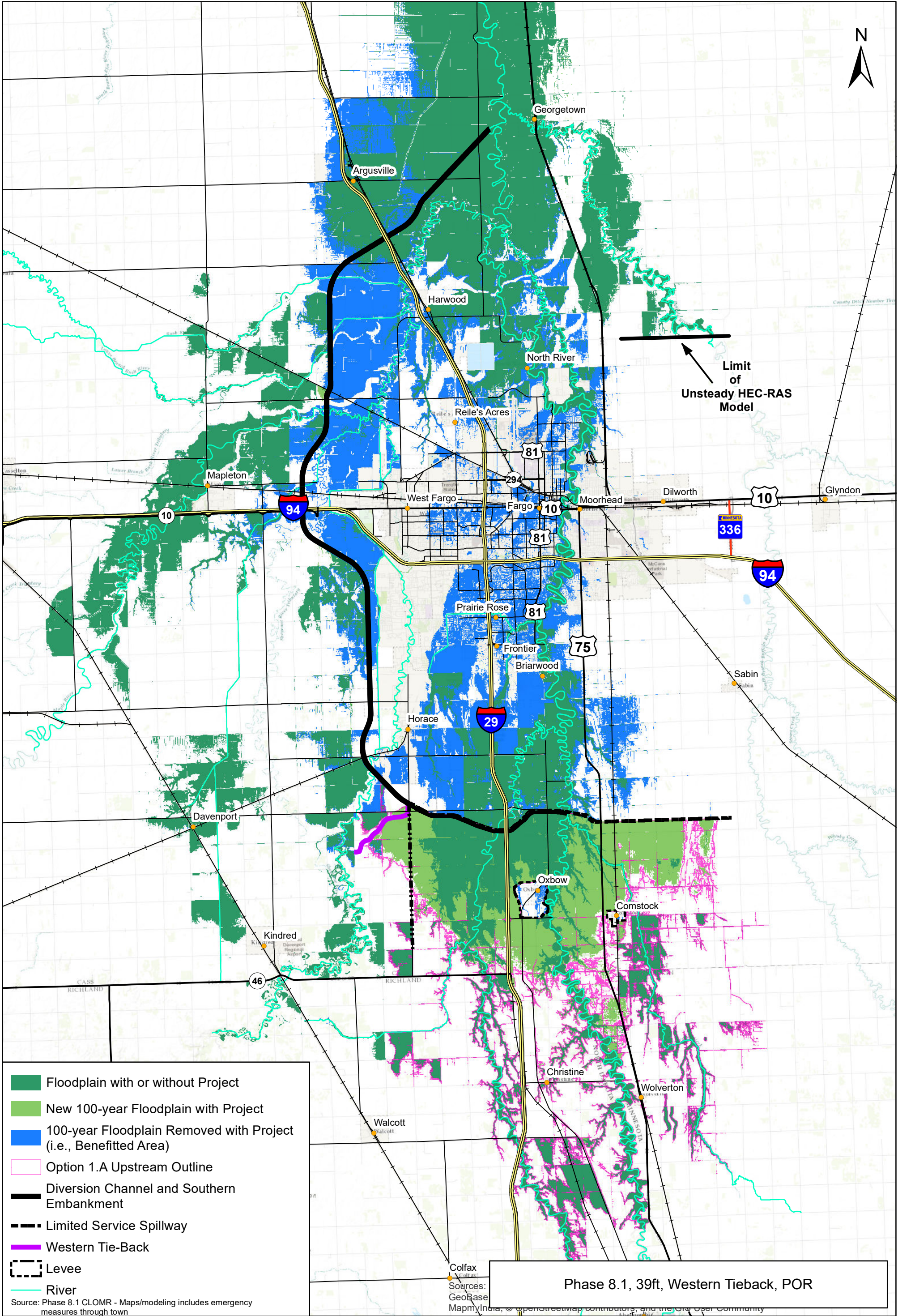




Phase 8.1 (CLOMR) Proposed Project Option 1.C

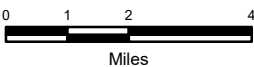
Created By: enelson Date Created: 10/09/2017 Date Exported: 11/27/2017 Image: 2012 County NAIP Elevation Data: -
Coordinate System: NAD 1983 UTM Zone 14N Datum: North American 1983
H:\Fargo\UBN\7400\7438\13_7438_01\Minnesota Dam Safety Permit\Small Team\2017-11-13 Tech Advisory Com\GIS\Mapping_112017.mxd

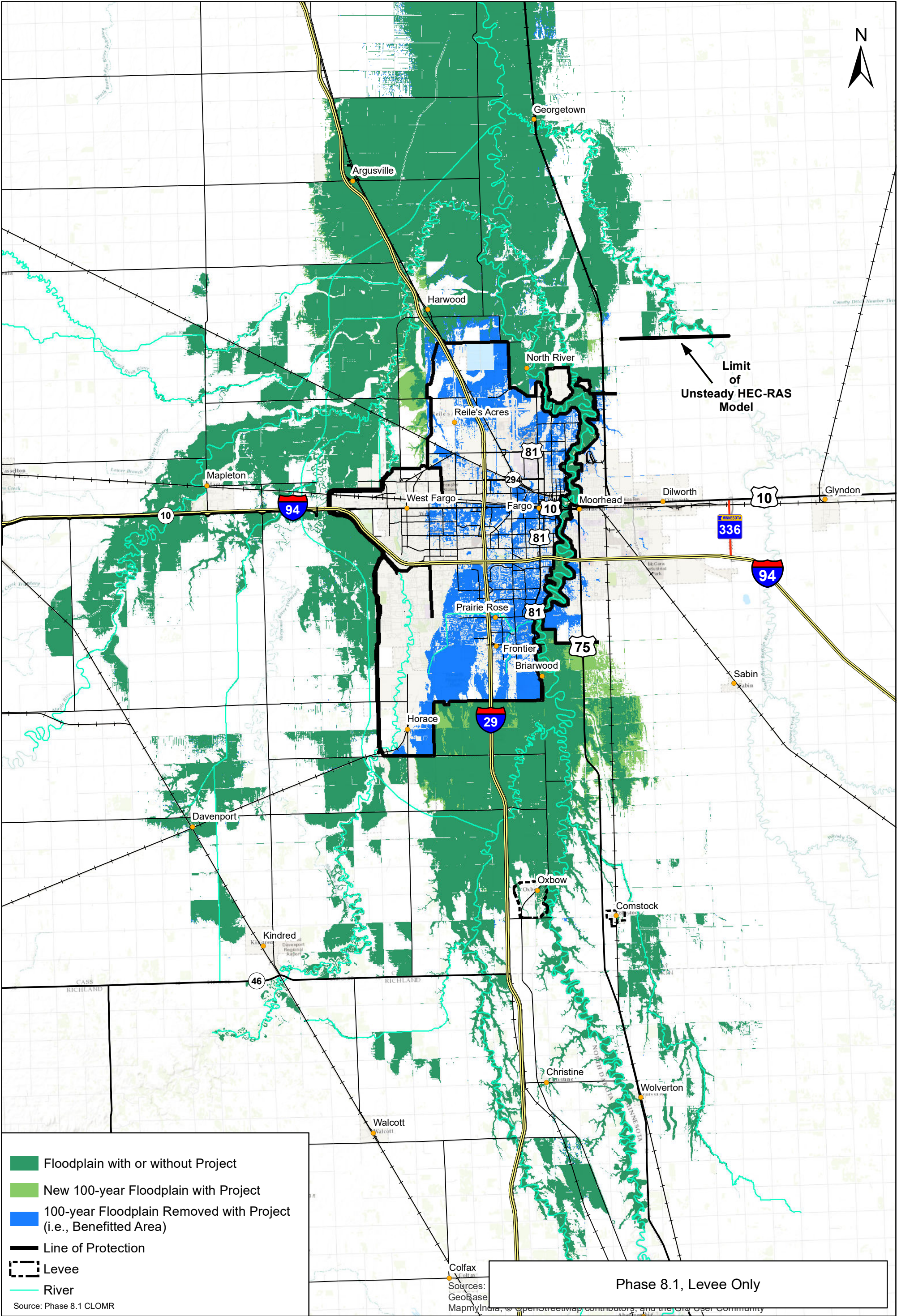




Phase 8.1 (CLOMR) Proposed Project Option 1.D

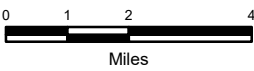
Created By: enelson Date Created: 10/09/2017 Date Exported: 11/27/2017 Image: 2012 County NAIP Elevation Data: - Coordinate System: NAD 1983 UTM Zone 14N Datum: North American 1983 H:\Fargo\UBN7400\7438\13_7438_01\Minnesota Dam Safety Permit\Small Team\2017-11-13 Tech Advisory Com\GIS\Mapping_112017.mxd

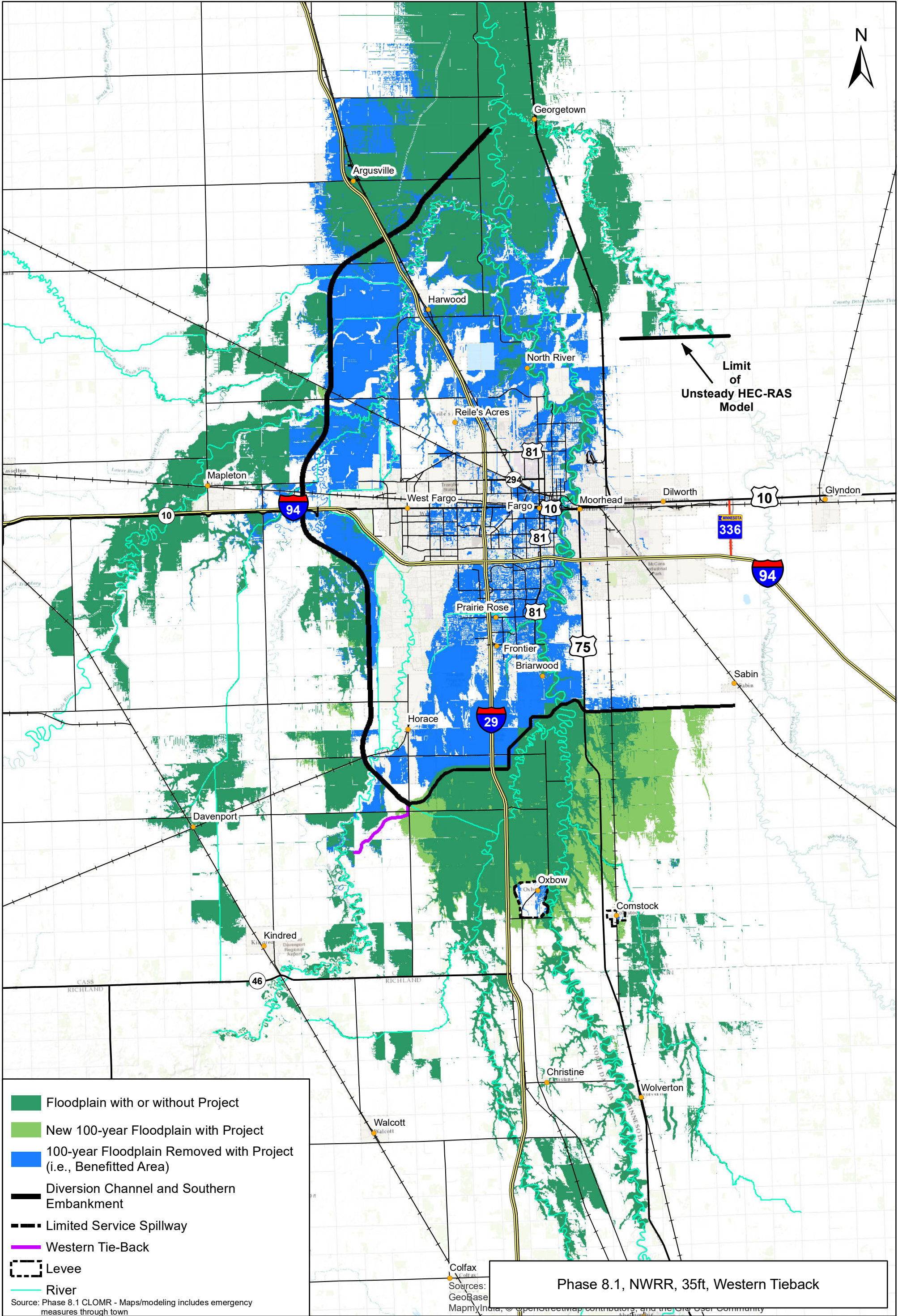




Phase 8.1 (CLOMR) Proposed Project Option 2

Created By: enelson Date Created: 10/09/2017 Date Exported: 11/20/2017 Image: 2012 County NAIP Elevation Data: -
Coordinate System: NAD 1983 UTM Zone 14N Datum: North American 1983
H:\Fargo\UBN7400\7438\13_7438_015\Minnesota Dam Safety Permit\Small Team\2017-11-13 Tech Advisory Com\GIS\Mapping_112017.mxd

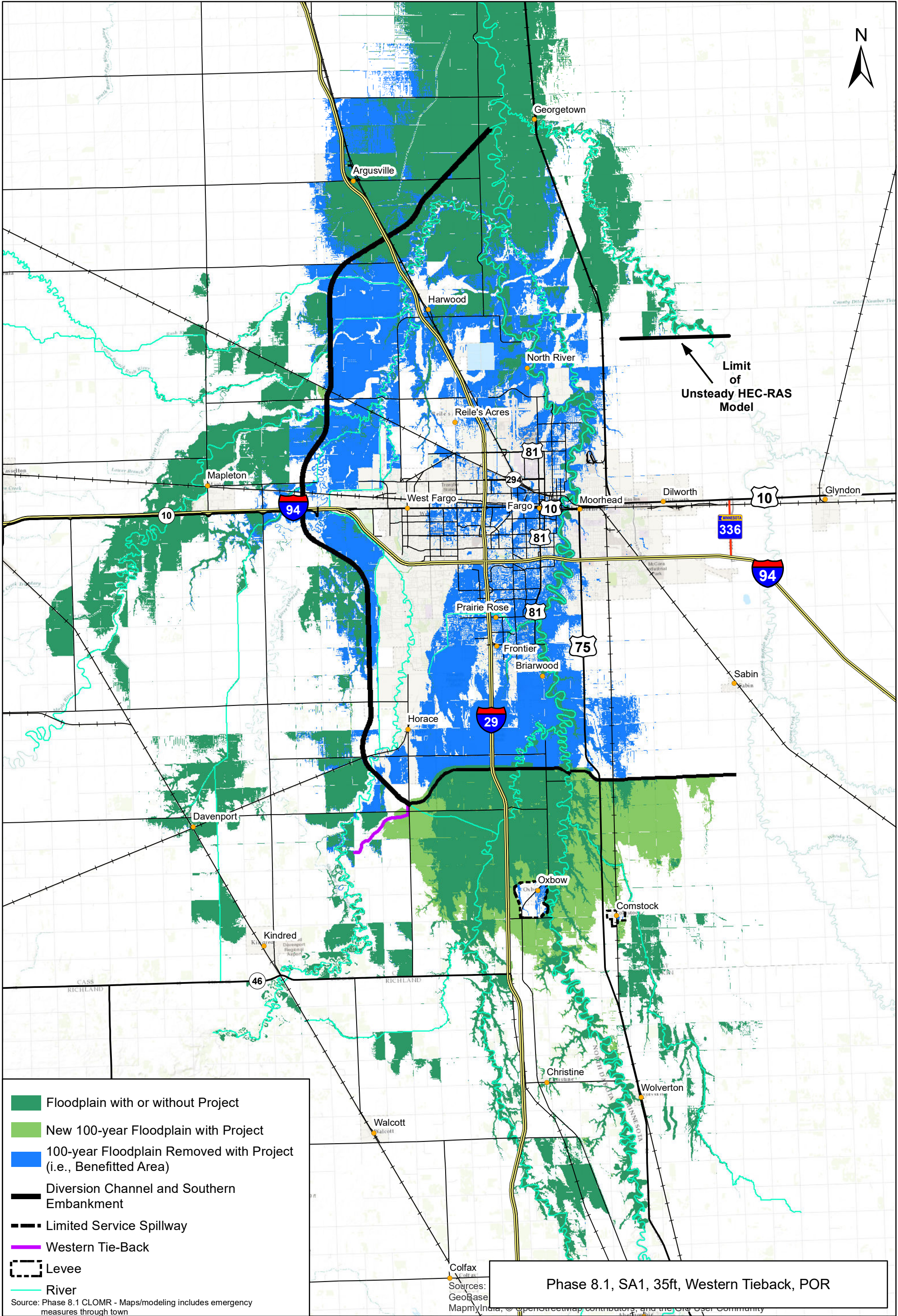




Phase 8.1 (CLOMR) Proposed Project Option 3.A

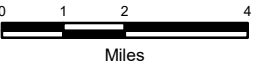
Created By: enelson Date Created: 10/09/2017 Date Exported: 11/27/2017 Image: 2012 County NAIP Elevation Data: - Coordinate System: NAD 1983 UTM Zone 14N Datum: North American 1983 H:\Fargo\UBN\7400\7438\13_7438_015\Minnesota Dam Safety Permit\Small Team\2017-11-13 Tech Advisory Com\GIS\Mapping_112017.mxd

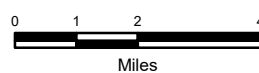
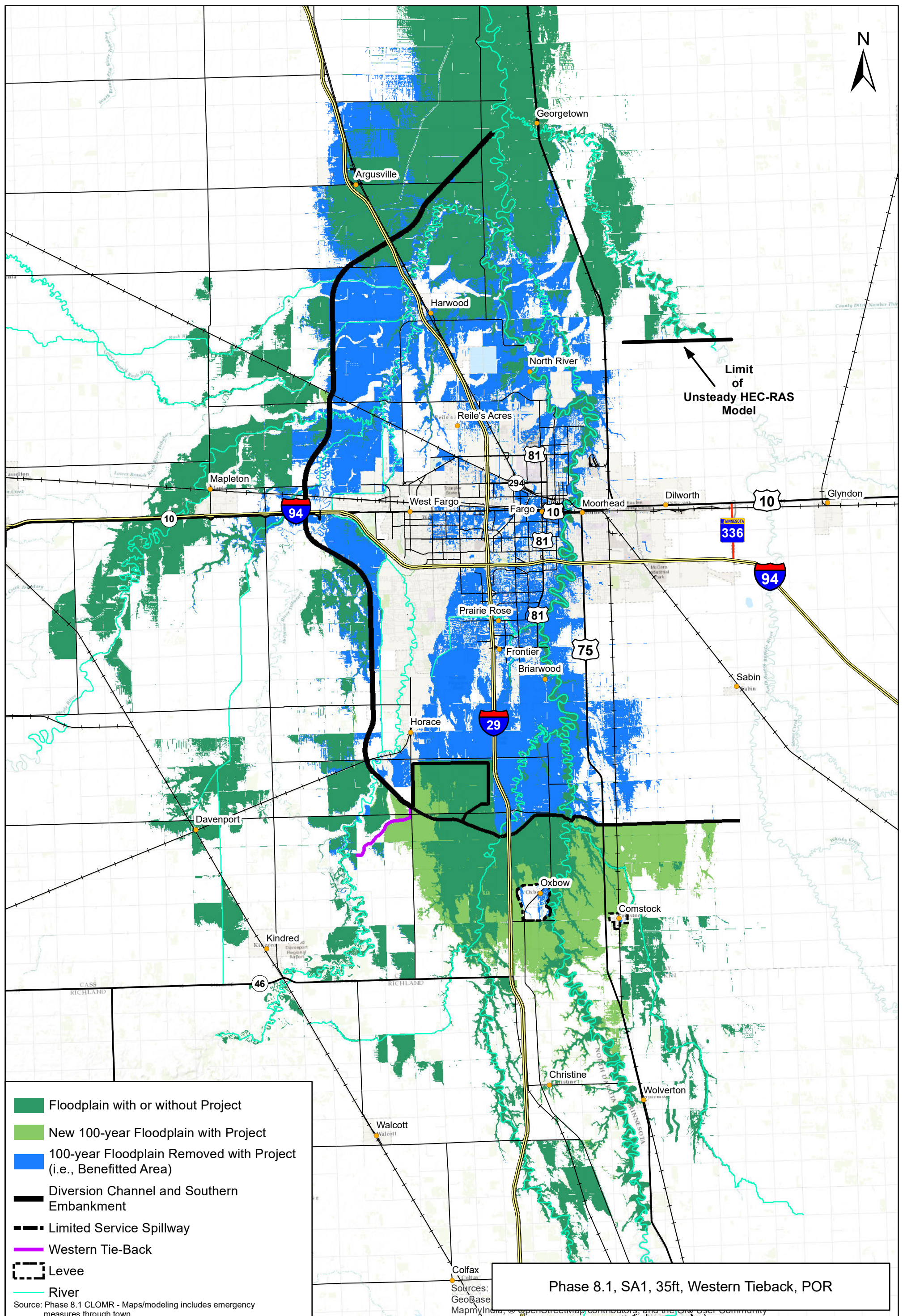


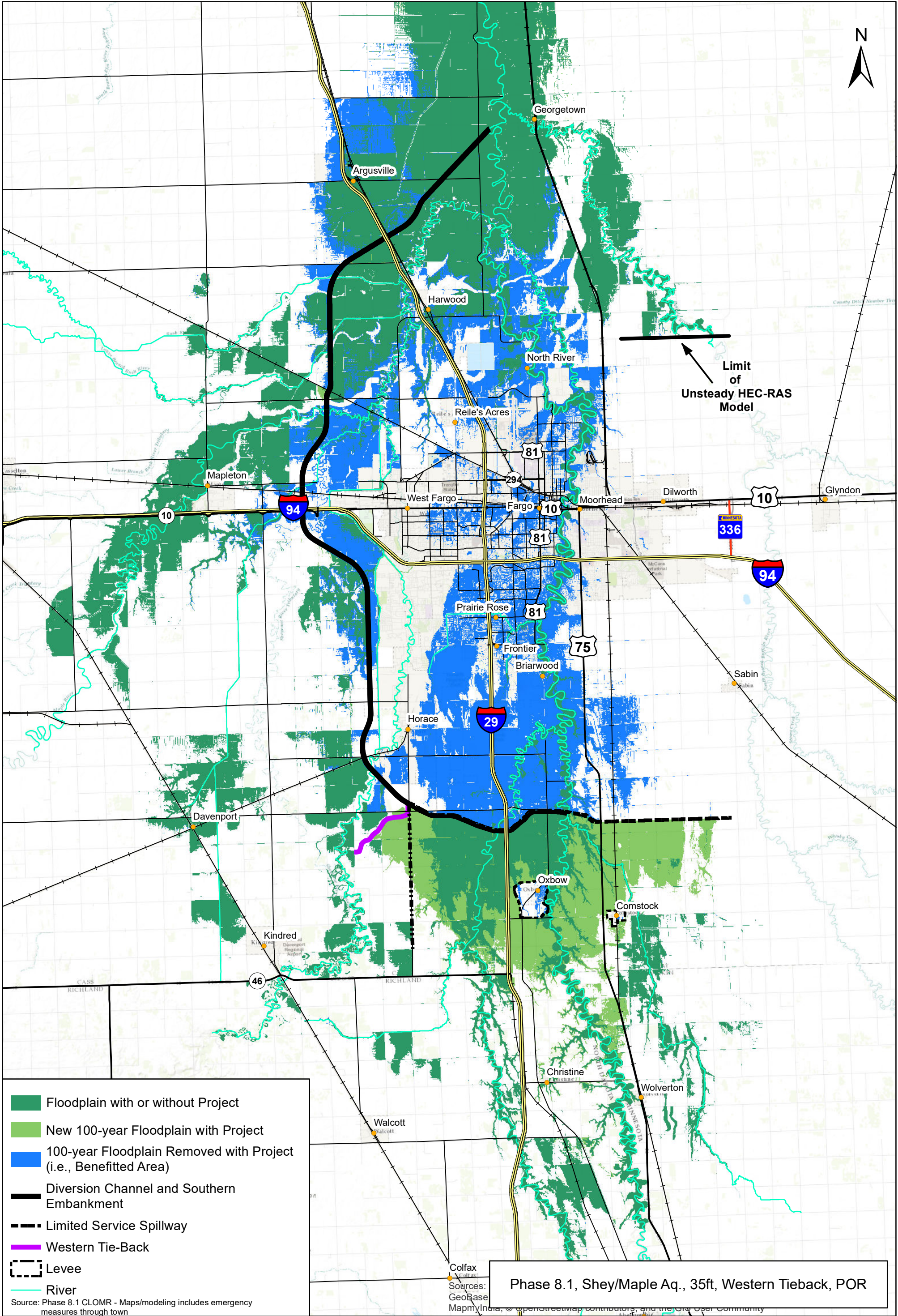


Phase 8.1 (CLOMR) Proposed Project Option 3.B

Created By: enelson Date Created: 10/09/2017 Date Exported: 11/27/2017 Image: 2012 County NAIP Elevation Data: -
Coordinate System: NAD 1983 UTM Zone 14N Datum: North American 1983
H:\Fargo\UBN\7400\7438\13_7438_01\Minnesota Dam Safety Permit\Small Team\2017-11-13 Tech Advisory Com\GIS\Mapping_112017.mxd







Phase 8.1 (CLOMR) Proposed Project Option 4

Created By: enelson Date Created: 10/09/2017 Date Exported: 11/27/2017 Image: 2012 County NAIP Elevation Data: -
Coordinate System: NAD 1983 UTM Zone 14N Datum: North American 1983
H:\Fargo\UBN\7400\7438\13_7438_01\Minnesota Dam Safety Permit\Small Team\2017-11-13 Tech Advisory Com\GIS\Mapping_112017.mxd

