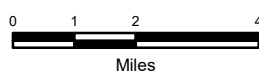


## Phase 8.1 (CLOMR) Proposed Project Option 1.A

Created By: enelson Date Created: 10/09/2017 Date Exported: 11/20/2017 Image: 2012 County NAIP Elevation Data: -  
Coordinate System: NAD 1983 UTM Zone 14N Datum: North American 1983  
H:\Fargo\JBN\7400\7438\13\_7438\_015Minnesota Dam Safety Permit\Small Team\2017-11-13 Tech Advisory Com\GIS\Mapping\_112017.mxd



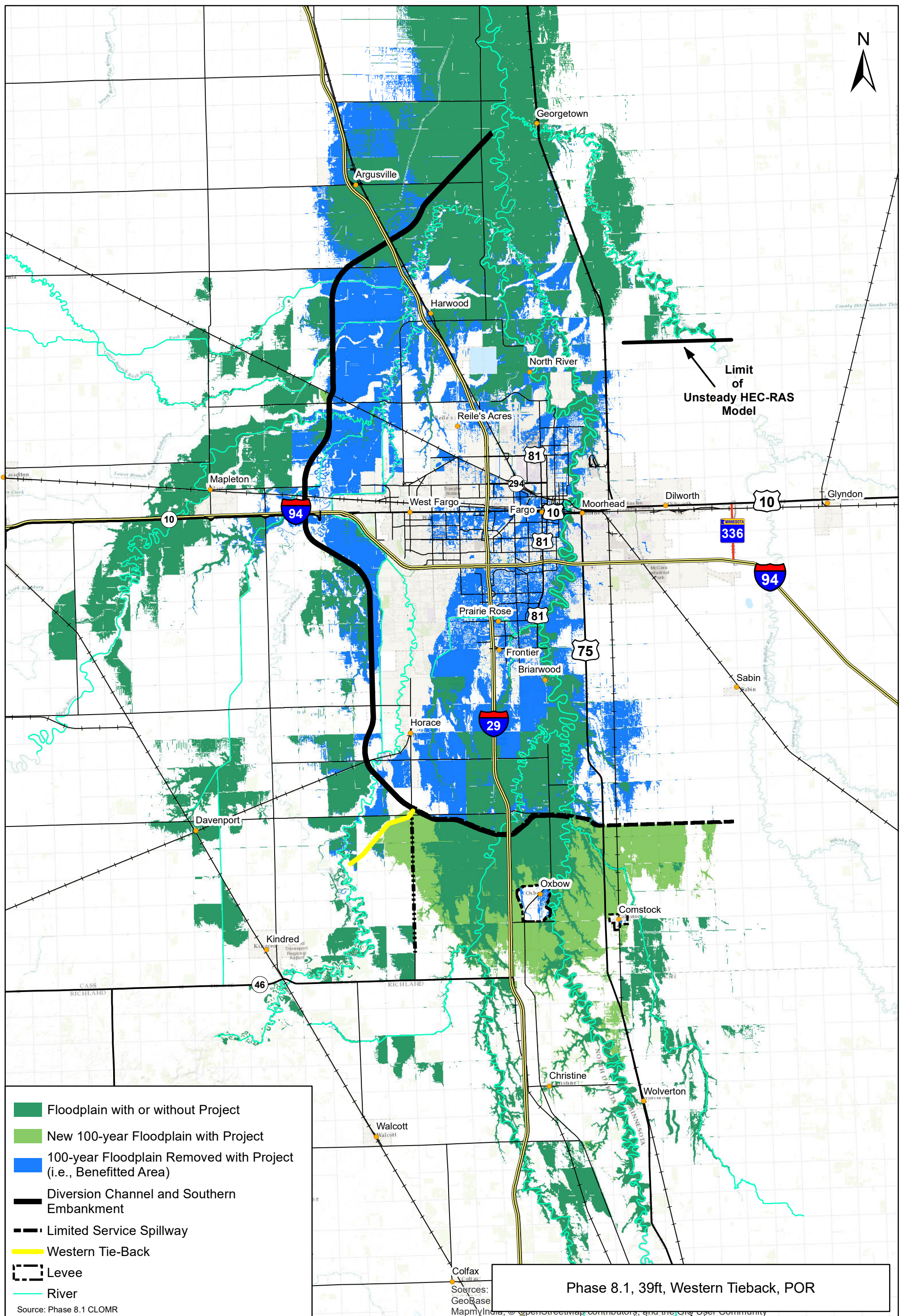




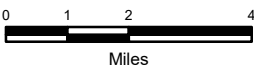




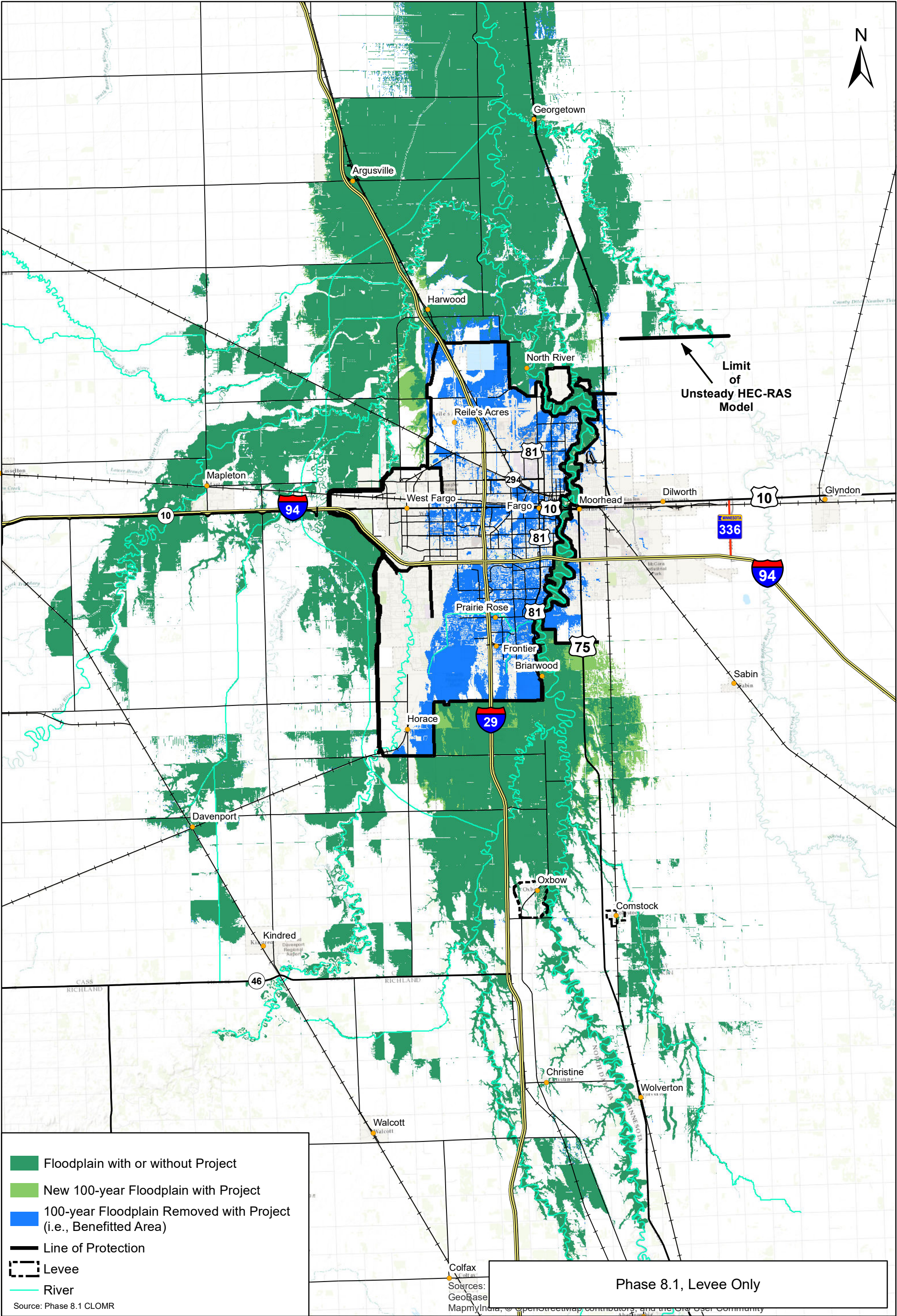




## Phase 8.1 (CLOMR) Proposed Project Option 1.D

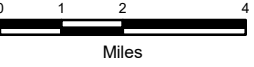




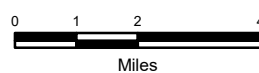
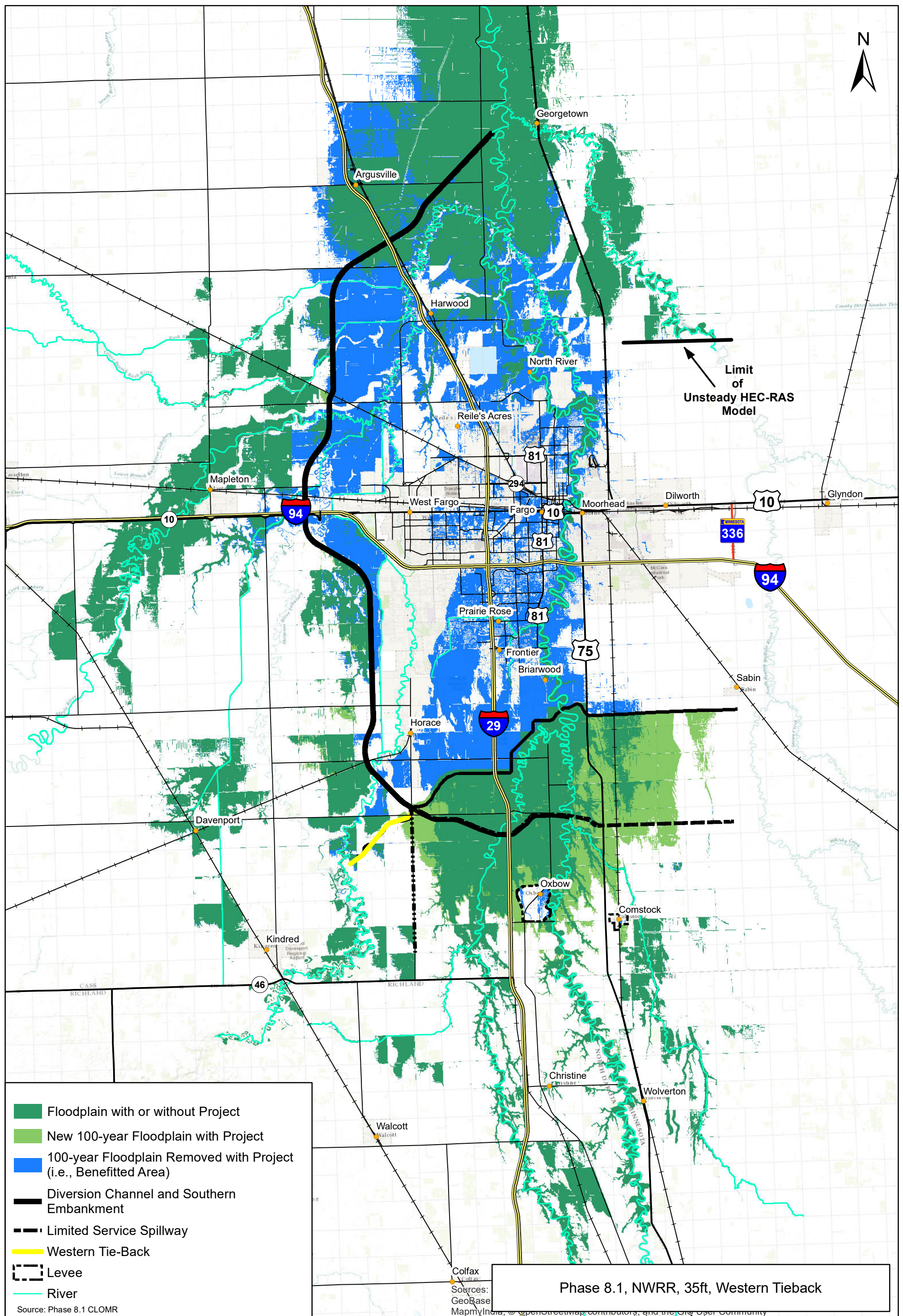


# Phase 8.1 (CLOMR) Proposed Project Option 2

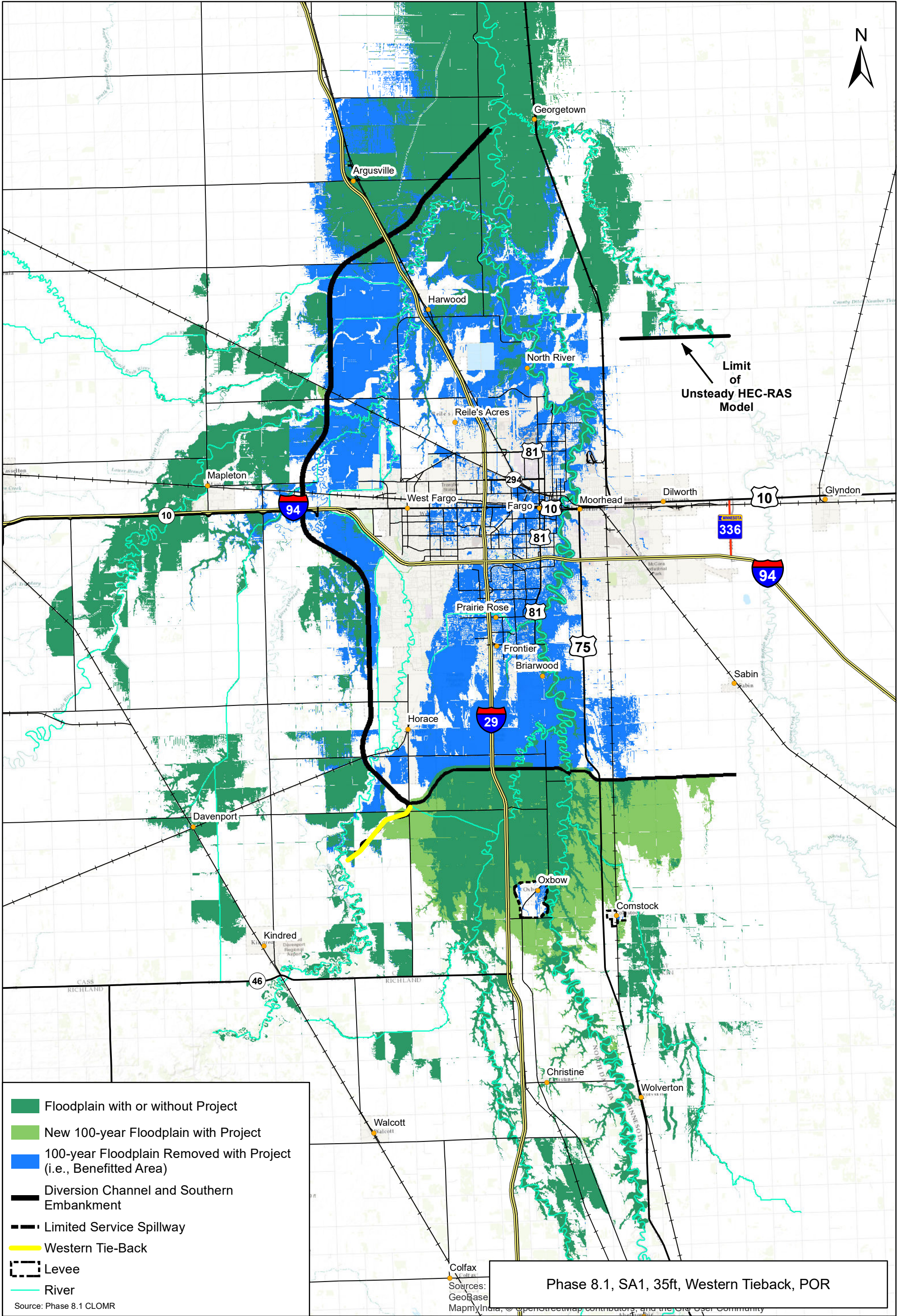
Created By: enelson Date Created: 10/09/2017 Date Exported: 11/20/2017 Image: 2012 County NAIP Elevation Data: -  
Coordinate System: NAD 1983 UTM Zone 14N Datum: North American 1983  
H:\Fargo\UBN\7400\7438\13\_7438\_015\Minnesota Dam Safety Permit\Small Team\2017-11-13 Tech Advisory Com\GIS\Mapping\_112017.mxd









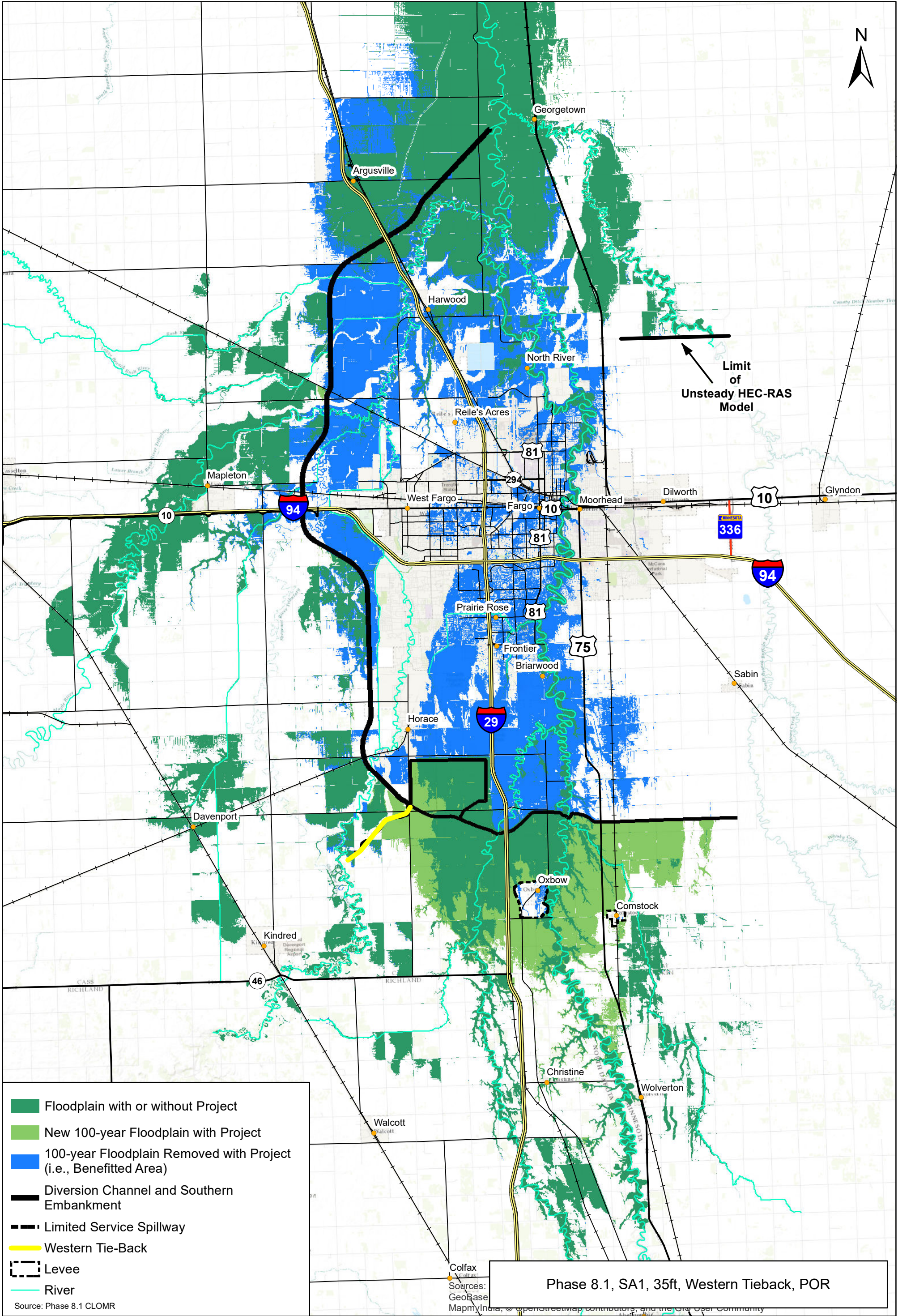


**Phase 8.1 (CLOMR) Proposed Project Option 3.B**

Created By: enelson Date Created: 10/09/2017 Date Exported: 11/20/2017 Image: 2012 County NAIP Elevation Data: -  
Coordinate System: NAD 1983 UTM Zone 14N Datum: North American 1983  
H:\Fargo\UBN\7400\7438\13\_7438\_015\Minnesota Dam Safety Permit\Small Team\2017-11-13 Tech Advisory Com\GIS\Mapping\_112017.mxd







Phase 8.1 (CLOMR) Proposed Project  
Option 3.C

Created By: enelson Date Created: 10/09/2017 Date Exported: 11/20/2017 Image: 2012 County NAIP Elevation Data: -  
Coordinate System: NAD 1983 UTM Zone 14N Datum: North American 1983  
H:\Fargo\UBN\7400\7438\13\_7438\_015\Minnesota Dam Safety Permit\Small Team\2017-11-13 Tech Advisory Com\GIS\Maping\_112017.mxd

