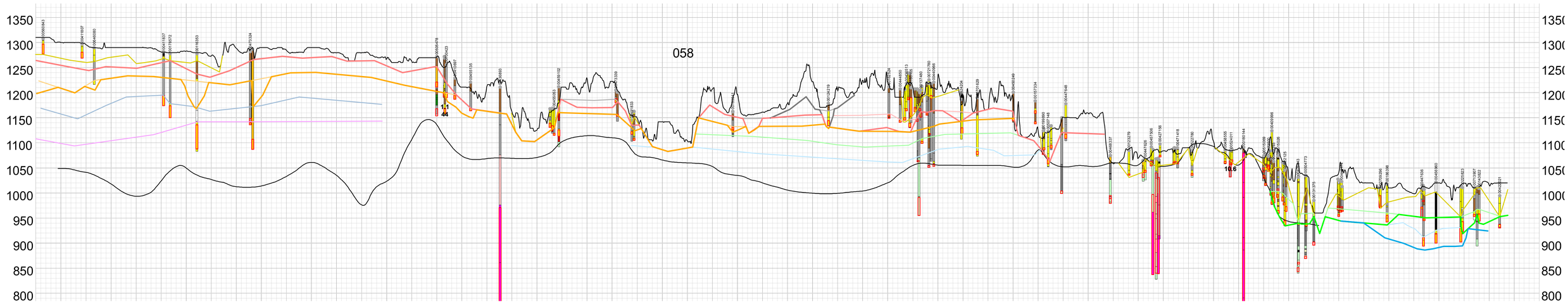

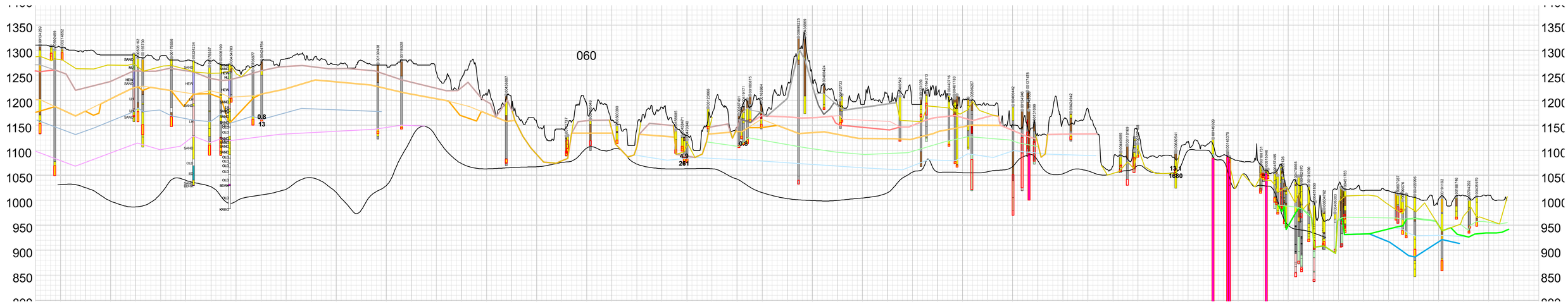

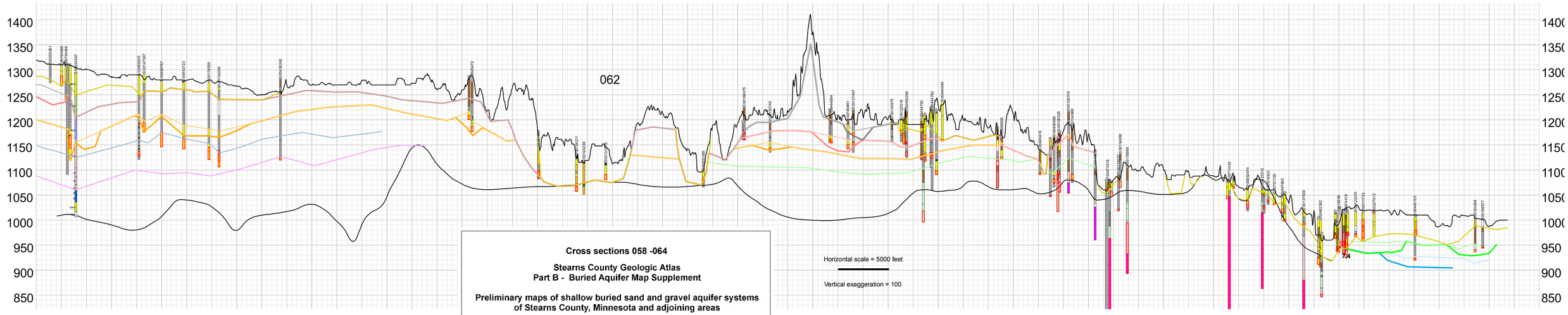

Cross sections 058 -064

Stearns County Geologic Atlas
Part B - Buried Aquifer Map Supplement

Preliminary maps of shallow buried sand and gravel aquifer systems of Stearns County, Minnesota and adjoining areas

James A. Berg, July 2007

to be used with:

002_008.pdf through 098_102.pdf
Stearns07_405.doc
Stearns07_page_raster_100dpi.pdf
Stearns07sec_vector_200dpi.pdf
Stearns07miss_raster_200dpi.pdf

Horizontal scale = 5000 feet

Vertical exaggeration = 100

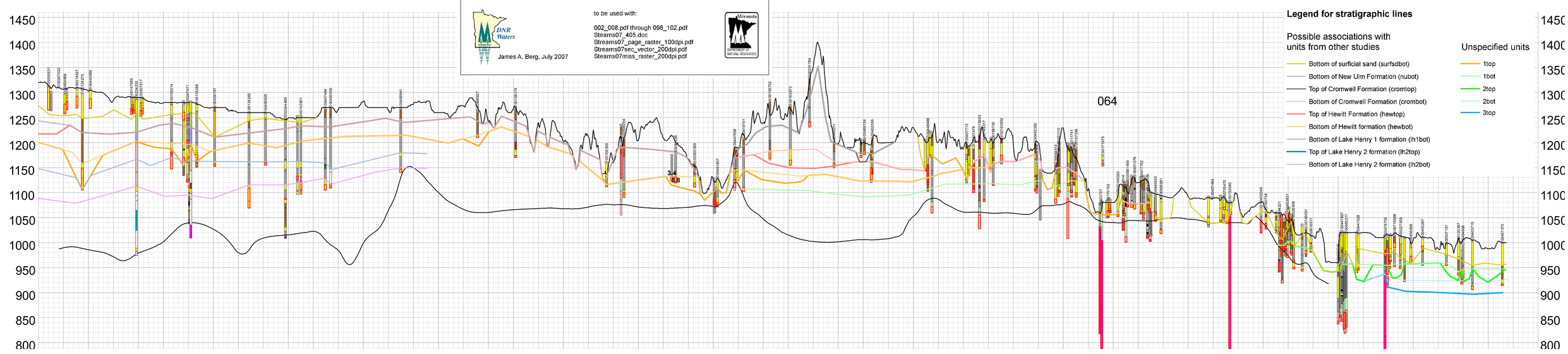

Legend for stratigraphic lines

Possible associations with units from other studies

- Bottom of surficial sand (surfsdbot)
- Bottom of New Ulm Formation (nubot)
- Top of Cromwell Formation (cromtop)
- Bottom of Cromwell Formation (crombot)
- Top of Hewitt Formation (hewtop)
- Bottom of Hewitt formation (hewbot)
- Bottom of Lake Henry 1 formation (lh1bot)
- Top of Lake Henry 2 formation (lh2top)
- Bottom of Lake Henry 2 formation (lh2bot)

Unspecified units

- 1top
- 1bot
- 2top
- 2bot
- 3top