











Carlos Avery WMA Controlled Waterfowl Hunt Areas

Hunt Area Landmarks

-  Parking Lot
-  Hunt Locations
-  Headquarters Office
-  Gate
-  Controlled Hunt Basins
-  Hunt Basin Trails
-  Sanctuaries
-  Wildlife Management Area
-  Forested Areas
-  Open Water

Hunt Basin A Location
(Decimal Degrees WGS84):
45.3274, -93.0928

Hunt Basin B Location
(Decimal Degrees WGS84):
45.32952, -93.08958

