














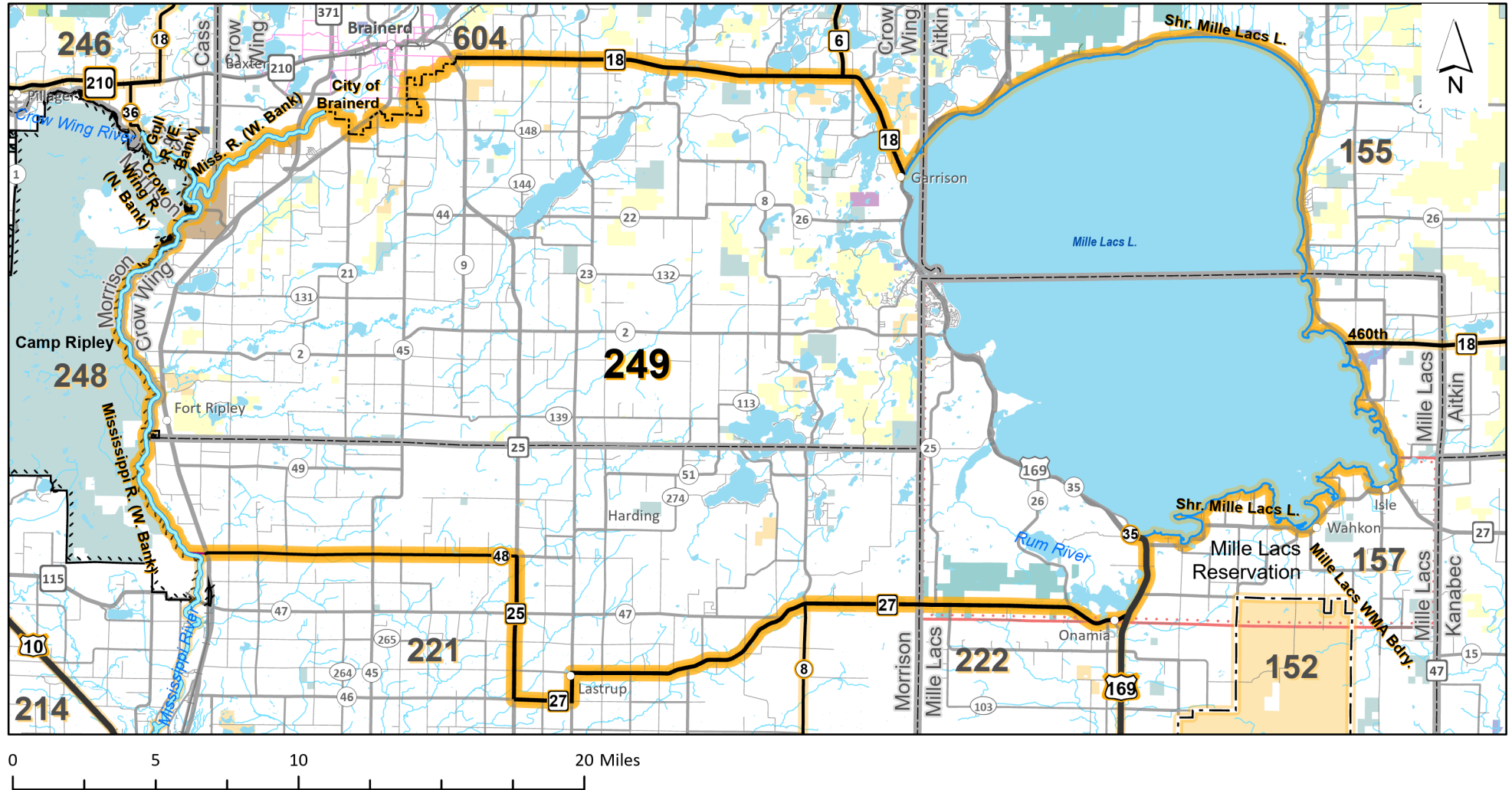
# Deer Permit Area 249 Deer Hunting Public Access\*

Scan QR code or visit [mndnr.gov/cwd/plan-map.html](http://mndnr.gov/cwd/plan-map.html) for a detailed map

-  Deer Permit Area 249
-  Adjacent Deer Permit Area
-  County Boundary
-  Reservation and Trust Lands
-  City, County and Regional Parks
-  County Managed Forest
-  Aquatic Management Area (AMA)
-  State Forest
-  State Park and Recreation Areas
-  Scientific and Natural Area (SNA)
-  Wildlife Management Area (WMA)
-  Misc. State Lands
-  Private land public access



\* See managing agency website for details on access and hunting restrictions



The State of Minnesota and the Minnesota Department of Natural Resources makes no representations or warranties expressed or implied, with respect to the use of maps or geographic data provided here with regardless of its format or the means of its transmission. There is no guarantee or representation to the user as to the accuracy, currency, suitability, or reliability of this data for any purpose. The user accepts the data as is. The State of Minnesota assumes no responsibility for loss or damage incurred as a result of any user reliance on this data. All maps and other material provided herein are protected by copyright.



[mndnr.gov/deermap](http://mndnr.gov/deermap)  
Date: 7/27/2025