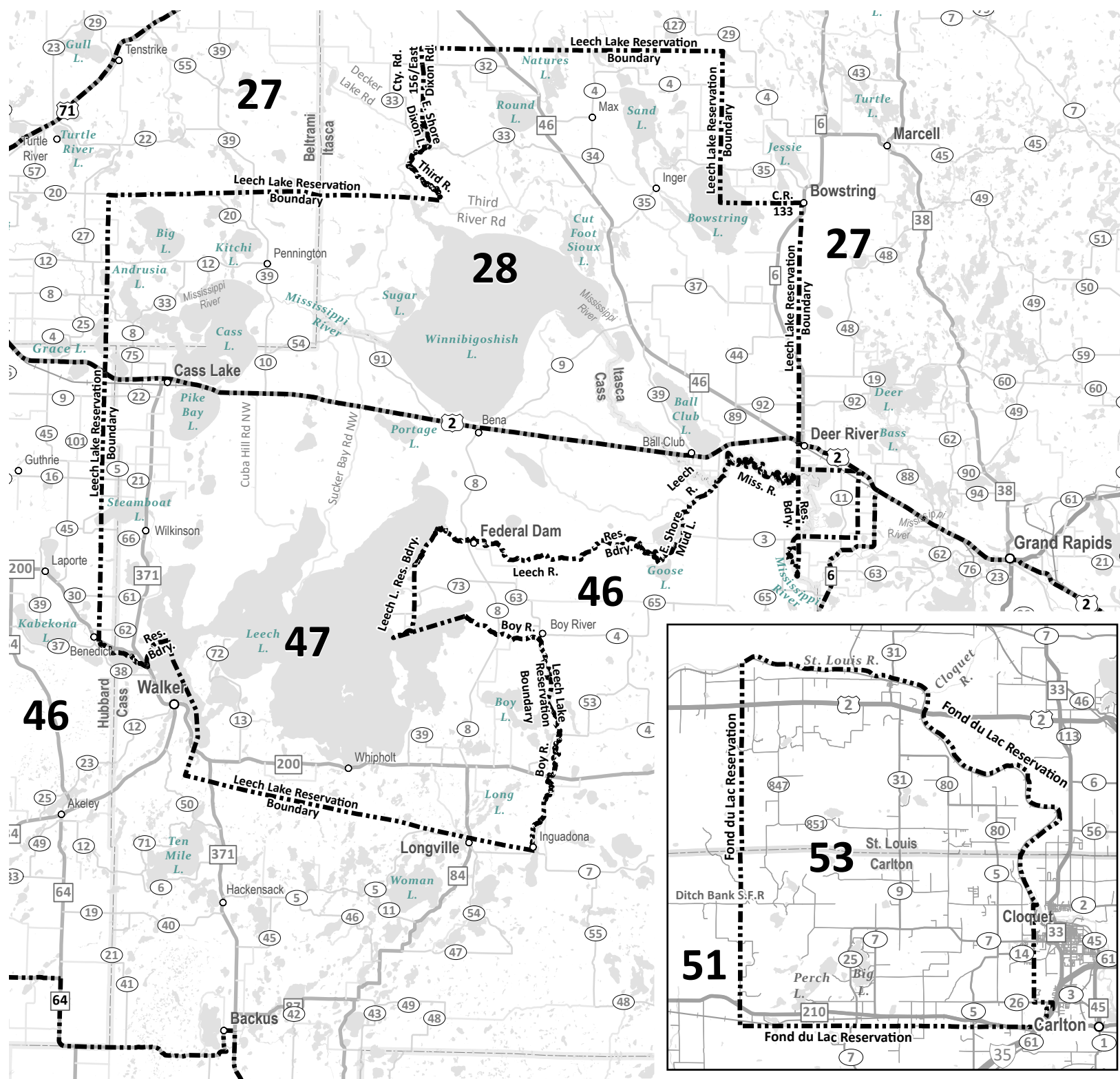


Bear Permit Area 28, 47 and 53 Detail Maps (Map 2 of 2)

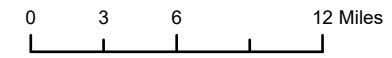
See Page 1 (Map 1 of 2)
for the remainder of the
permit area boundaries



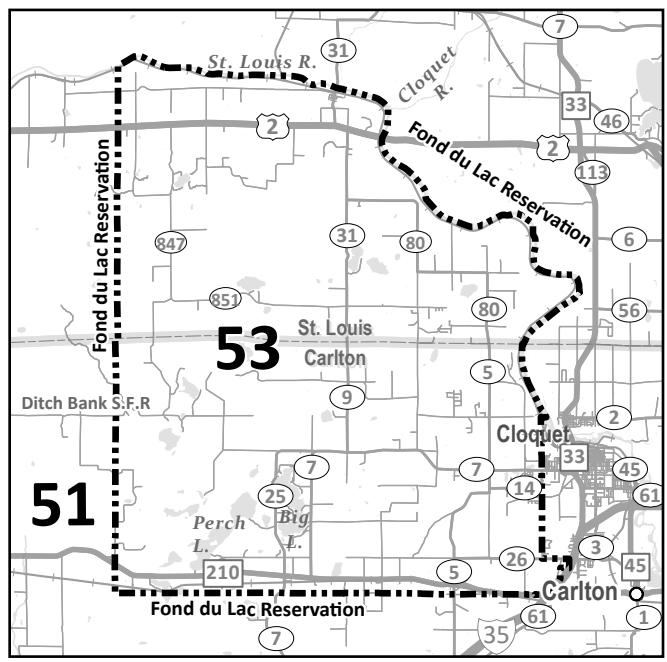
28 Bear Permit Area Boundaries with Feature Labels

Reference Features

- US Highway
- State Highway
- County Highway
- City
- County Boundaries
- Lakes
- Rivers



For detailed permit area boundaries visit:
mndnr.gov/maps/compass/index.html?overlay=bear_permit_areas



Date: 3/29/2024