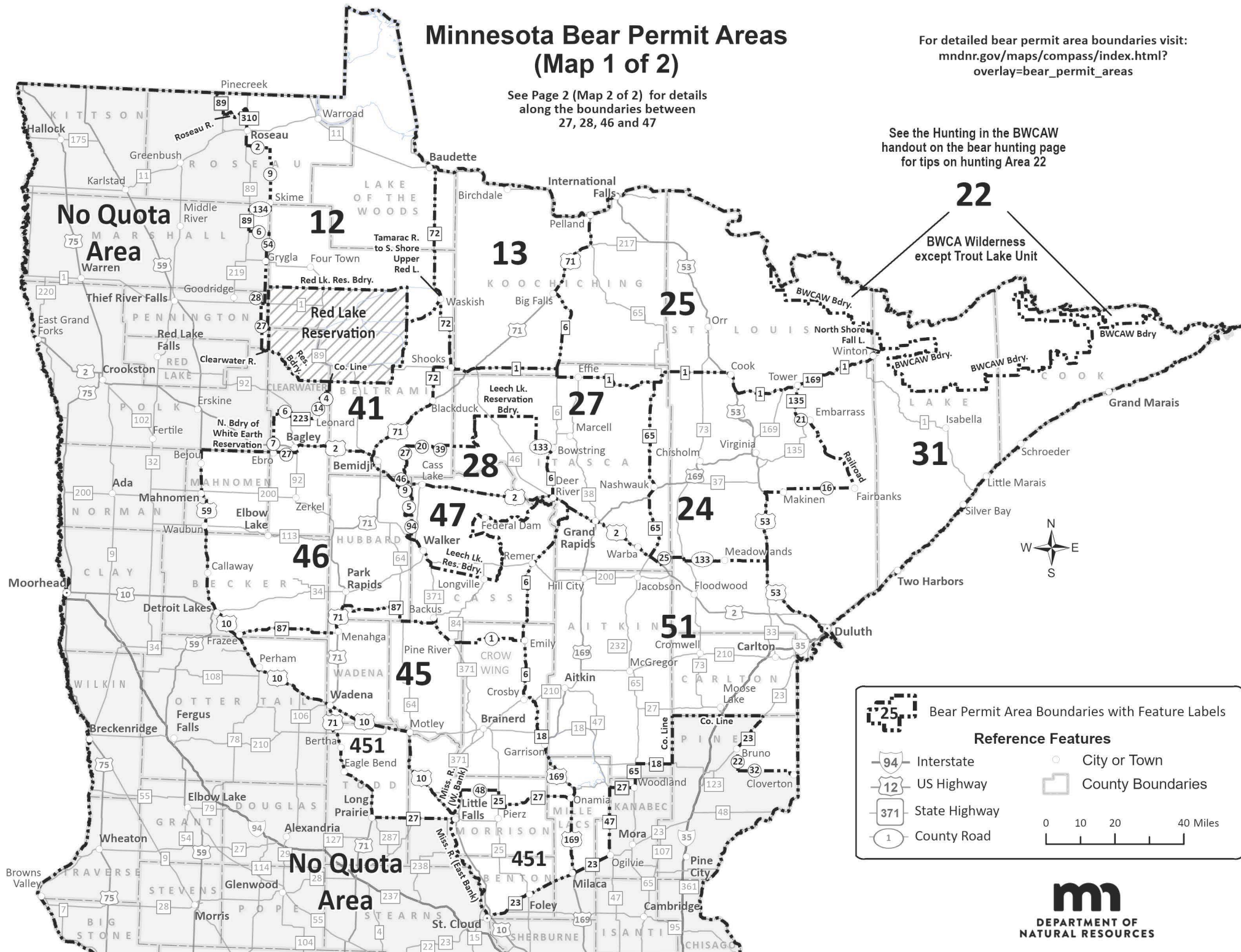


# Minnesota Bear Permit Areas (Map 1 of 2)

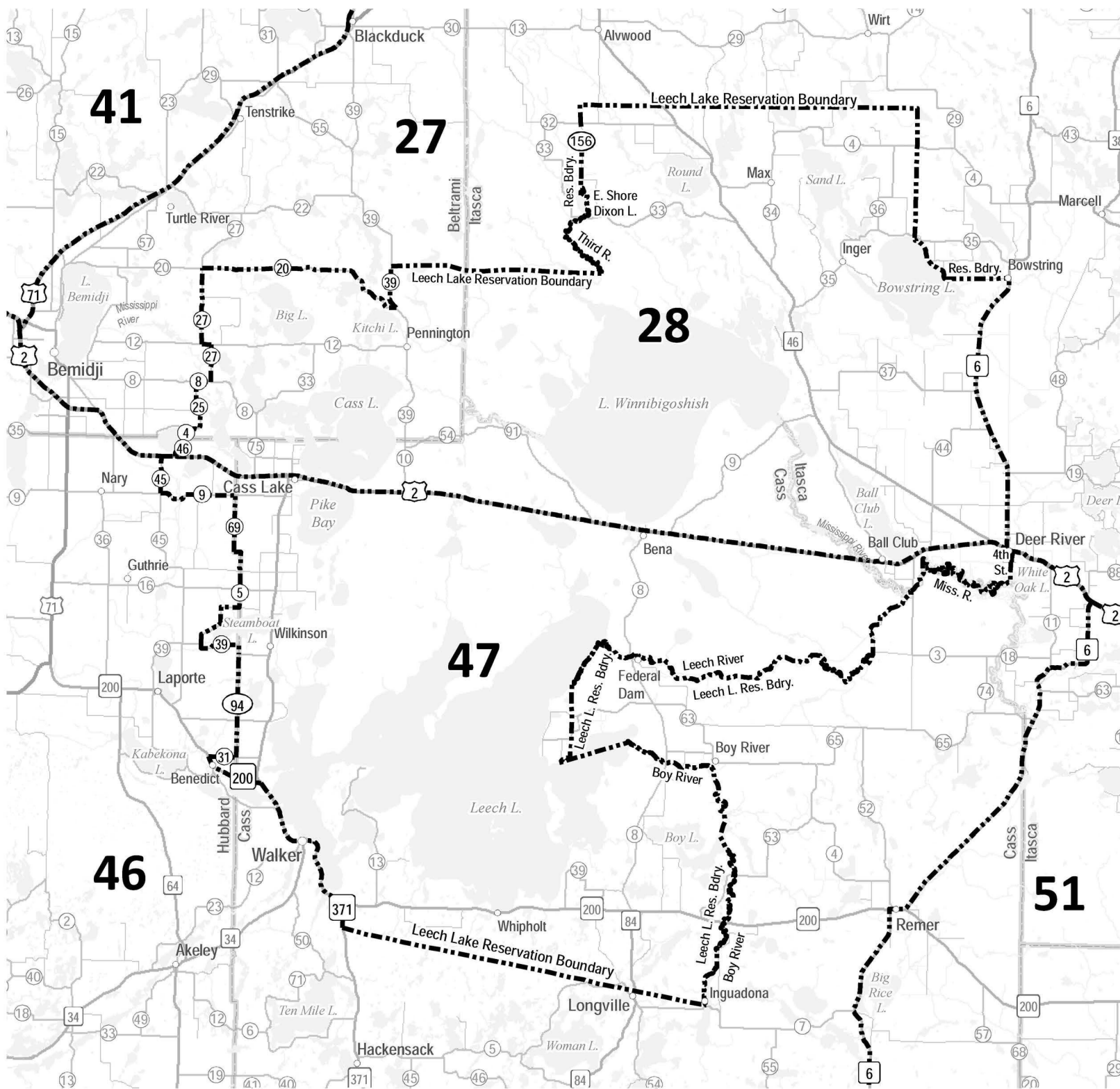
For detailed bear permit area boundaries visit:  
[mndnr.gov/maps/compass/index.html?  
overlay=bear\\_permit\\_areas](http://mndnr.gov/maps/compass/index.html?overlay=bear_permit_areas)

See Page 2 (Map 2 of 2) for details  
along the boundaries between  
27, 28, 46 and 47

See the Hunting in the BWCAW  
handout on the bear hunting page  
for tips on hunting Area 22

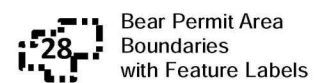






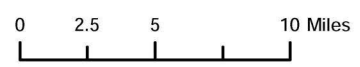
# Bear Permit Area 28 and 47 Detail Map (Map 2 of 2)

See Page 1 (Map 1 of 2)  
for the remainder of the  
permit area boundaries



## Reference Features

- US Highway
- State Highway
- County Highway
- County Road
- City
- County Boundaries
- Lakes
- Rivers



For details of permit area boundaries  
visit: [mndnr.gov/maps/compass.html](http://mndnr.gov/maps/compass.html)