














# Figure 9: Northern Unit - Soils



### LEGEND

-  Statutory Boundary
-  Highway
-  Open Water
-  Pelan Sandy Loam
-  Chilgren Loam
-  Strandquist Loam
-  Tacoosh Muck
-  Rifle Mucky Peat
-  Cathro Muck
-  Greenwood Peat
-  Greenwood-Lobo Complex
-  Bullwinkle Muck
-  Hamre Muck



Source: MN DNR Division of Parks & Recreation  
 Created By: W.B. Elze  
 Date: 12/20/01

