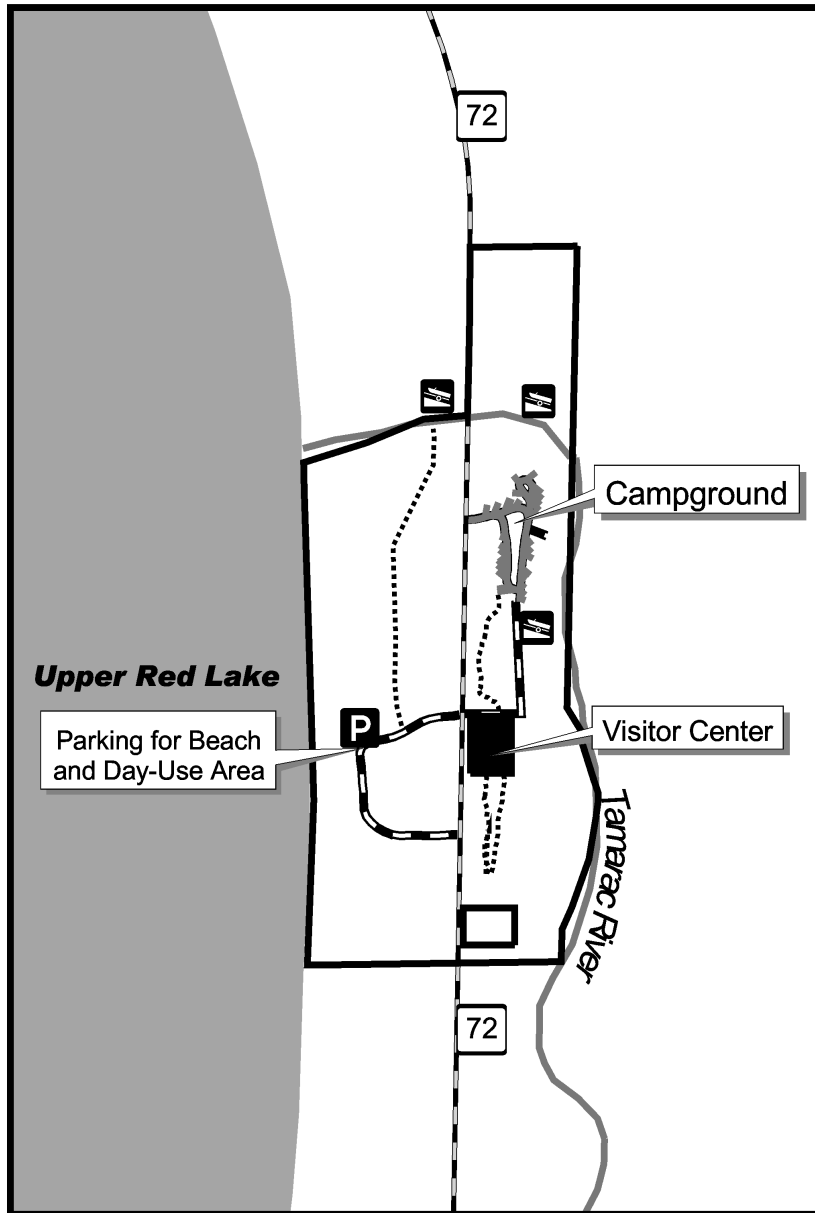









Figure 6: Southern Unit - Proposed Recreation Facilities



LEGEND

-  Statutory Boundary
-  Highway
-  Park roads
-  Campground loops
-  Hiking / Interpretive Trail
-  Proposed Big Bog Visitor Center
-  Boat launch



Source: MN DNR Division of Parks & Recreation
 Created By: W.D. Elze
 Date: 12/20/01

