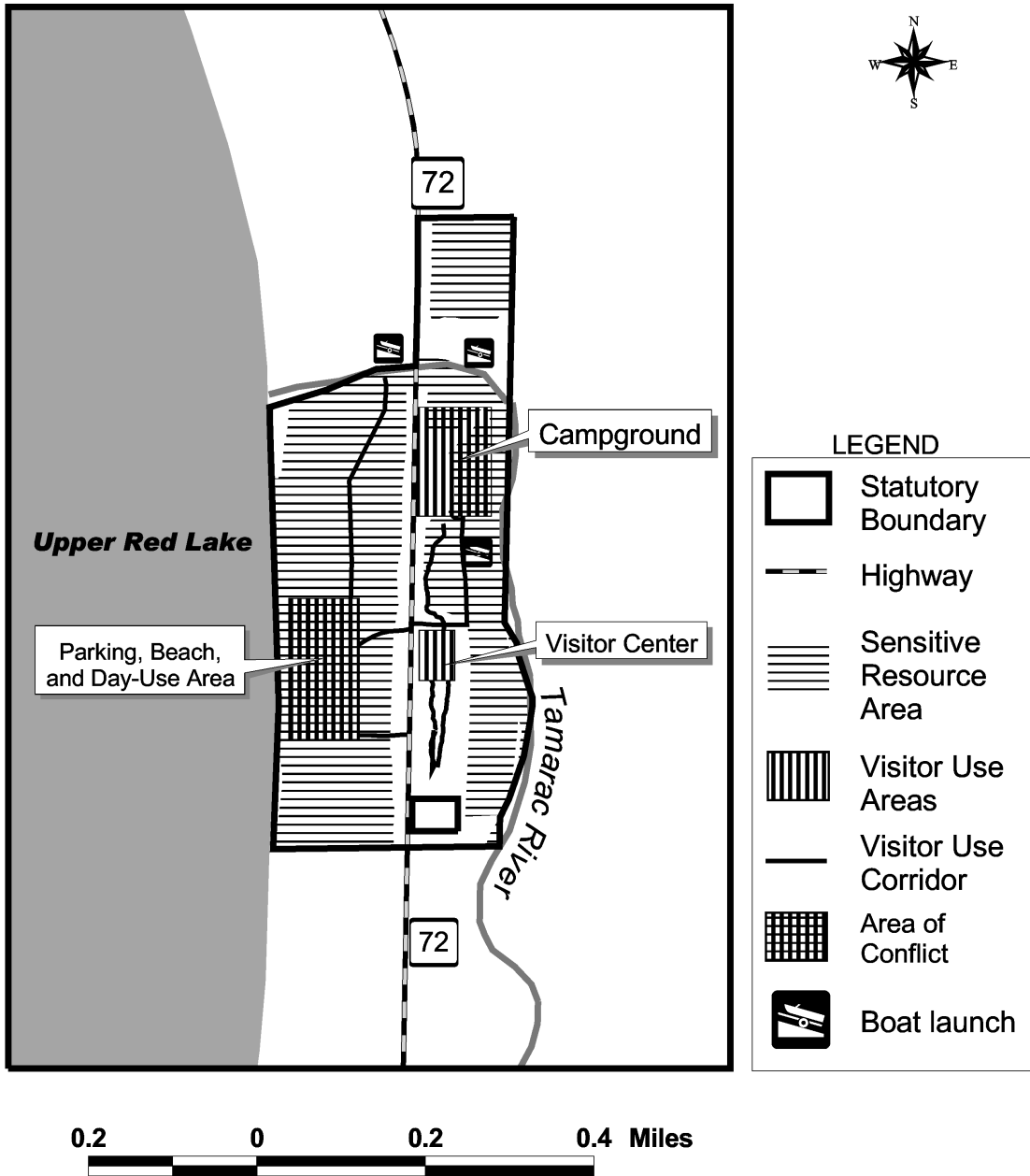









Figure 28: SAM – Opportunities and Conflicts in 20 Years (Southern Unit)



LEGEND

-  Statutory Boundary
-  Highway
-  Sensitive Resource Area
-  Visitor Use Areas
-  Visitor Use Corridor
-  Area of Conflict
-  Boat launch

0.2 0 0.2 0.4 Miles

Source: MN DNR Division of Parks & Recreation
 Created By: W.B. Eise
 Date: 12-20-01

