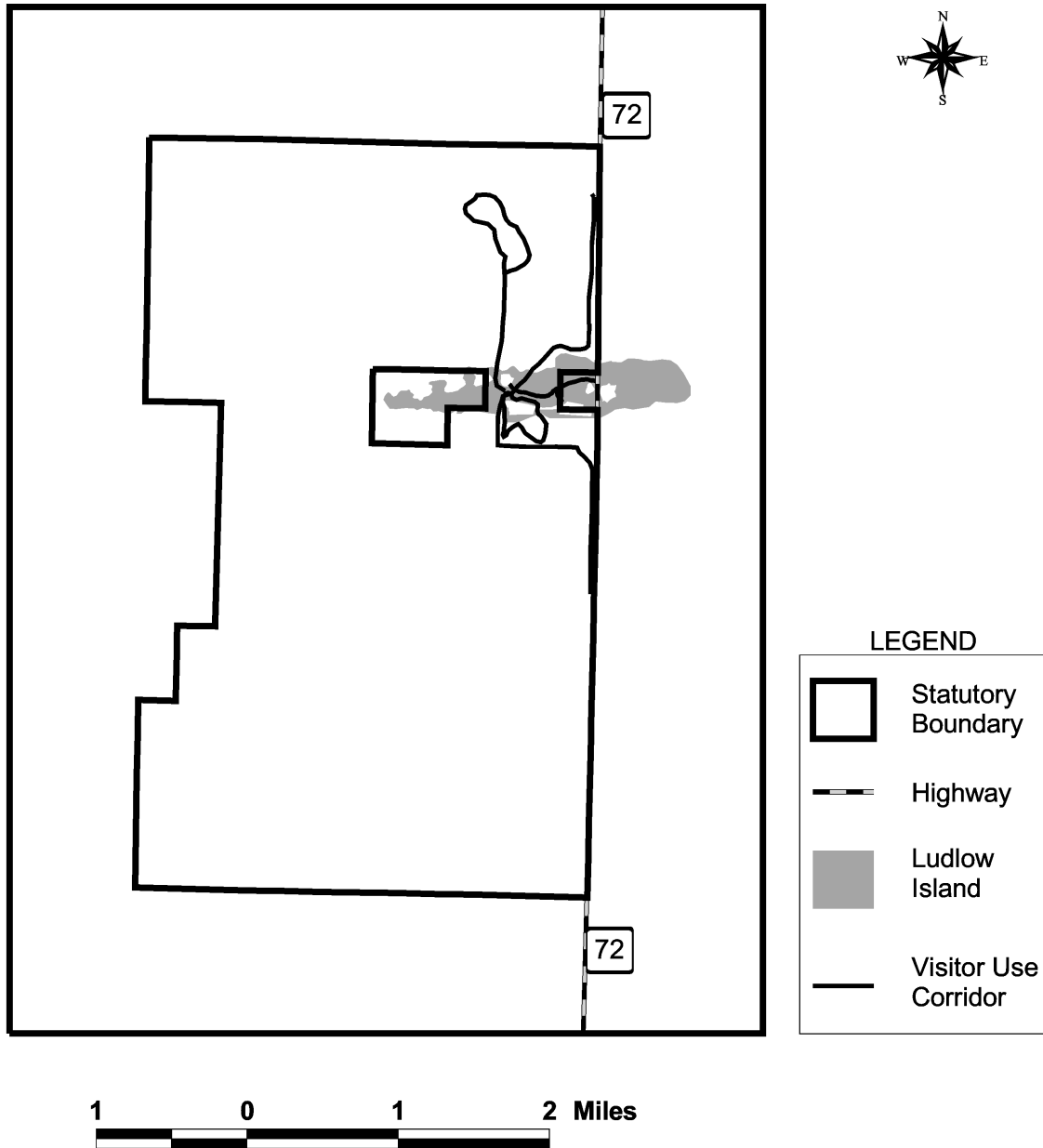






**Figure 25: SAM – Visitor Use in 20 Years
(Northern Unit)**



LEGEND

-  Statutory Boundary
-  Highway
-  Ludlow Island
-  Visitor Use Corridor

Source: MN DNR Division of Parks & Recreation
Created By: W.B. Etse
Date: 12/20/01

