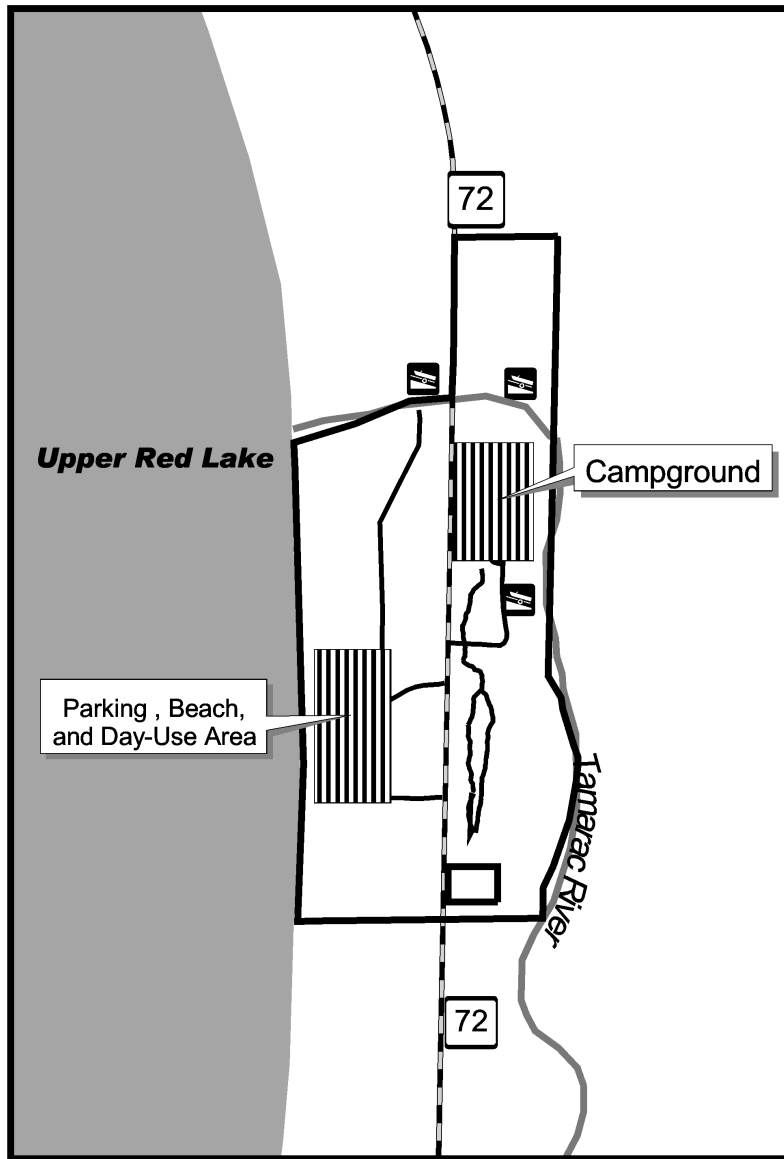







Figure 20: SAM – Existing Visitor Use Analysis (Southern Unit)



LEGEND

-  Statutory Boundary
-  Highway
-  Existing Use Area
-  Existing Use Corridor
-  Boat launch



Source: MN DNR Division of Parks & Recreation
Created By: W.B. Elze
Date: 12/20/01

