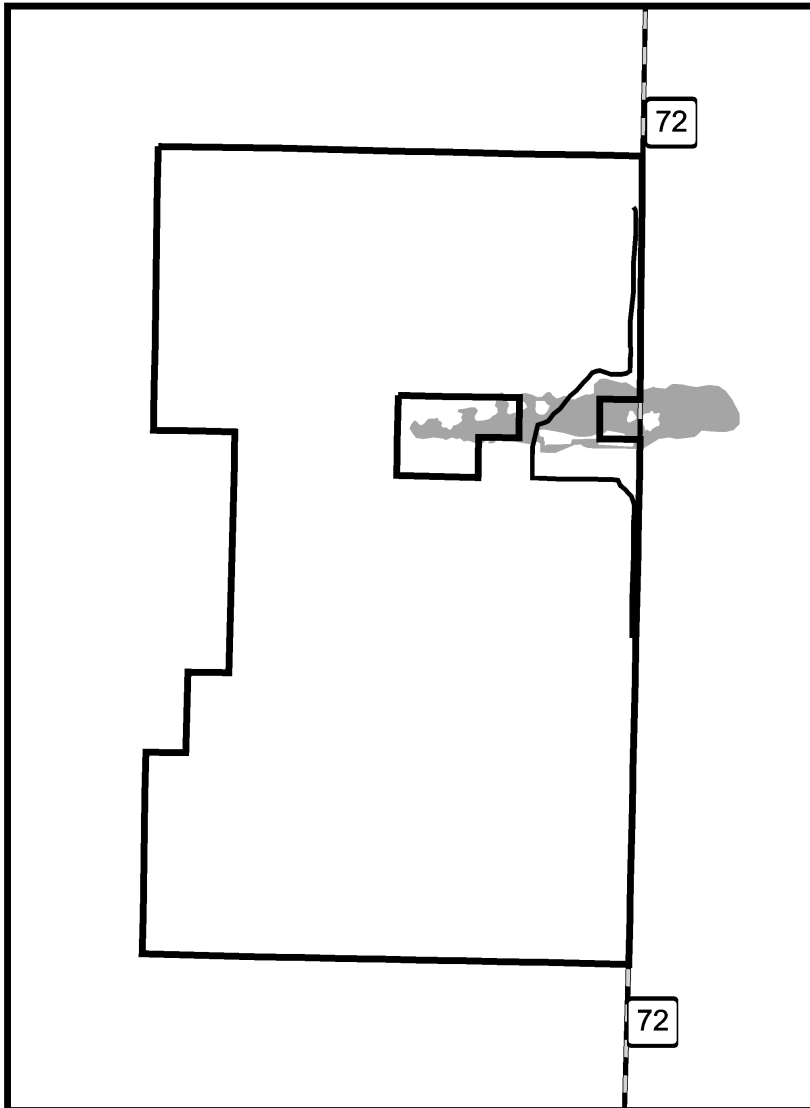






Figure 19: SAM – Existing Visitor Use Analysis (Northern Unit)



LEGEND

-  Statutory Boundary
-  Highway
-  Ludlow Island
-  Existing Use Corridor



Source: MN DNR Division of Parks & Recreation
 Created by: W. & E. Eise
 Date: 12/20/01

