
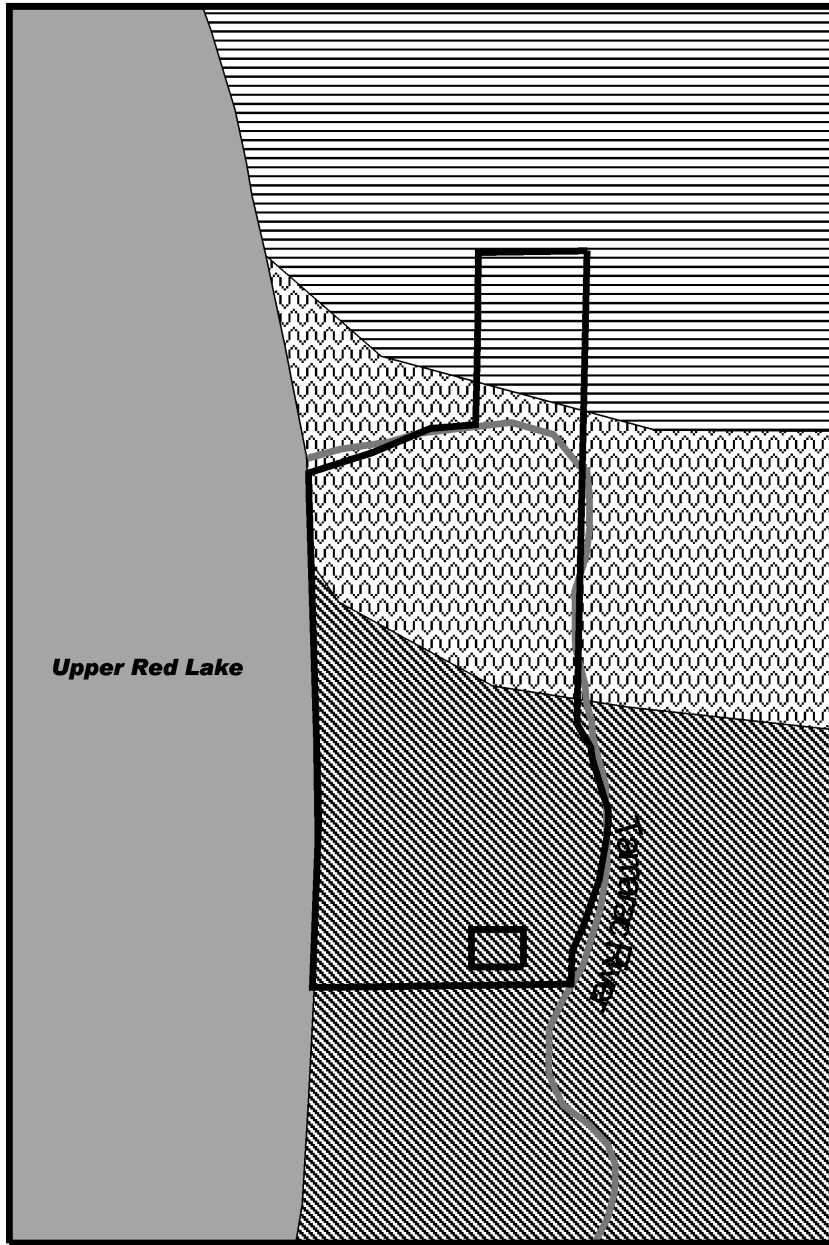








Figure 12: Southern Unit – Pre-settlement Vegetation



LEGEND

-  Statutory Boundary
-  Conifer Bogs and Swamps
-  Wet Prairie
-  Aspen-Birch (trending to Conifers)
-  Lake
-  Rivers

Source: Marschner, 1974



Source: MN DNR Division of Parks & Recreation
 Created By: W.B. Elze
 Date: 12/20/01

