Build a Map Library of Links

The Share tool allows the user to create and share custom map views. Click the Share button to record the URL that contains all of the map setting. Whenever that URL is re-opened, the browser will display the original WHAF map.

- Configure the map that you want to share.
- Click on the Share button to capture the map settings in a custom URL.

The Share panel includes an option to 'share link via email'; click to **email your map to a colleague** for their review of something you found during an exploration.

You can also copy and paste the URL into a list, building a **library of WHAF maps links.** Bring along your list of links so you can easily pull up a map from anywhere with an internet connection. This is an efficient way to share information with a technical team or at a public meeting.

Here are some examples of regional management concerns you might be interested in exploring or sharing with a colleague:

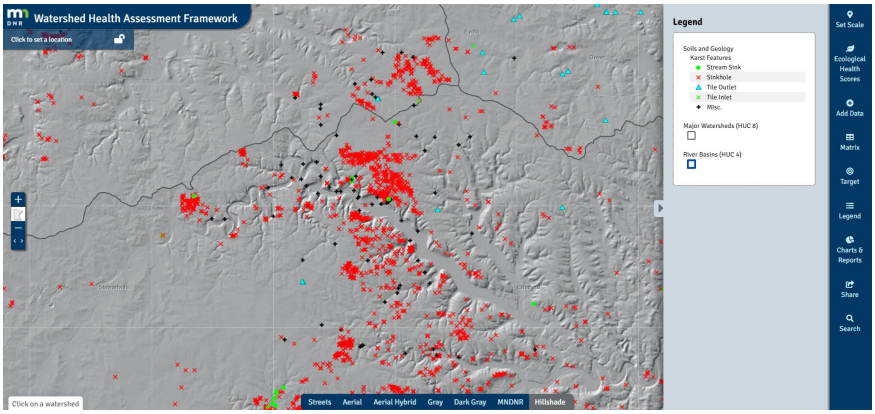

Karst Geology Features in Southeast Minnesota

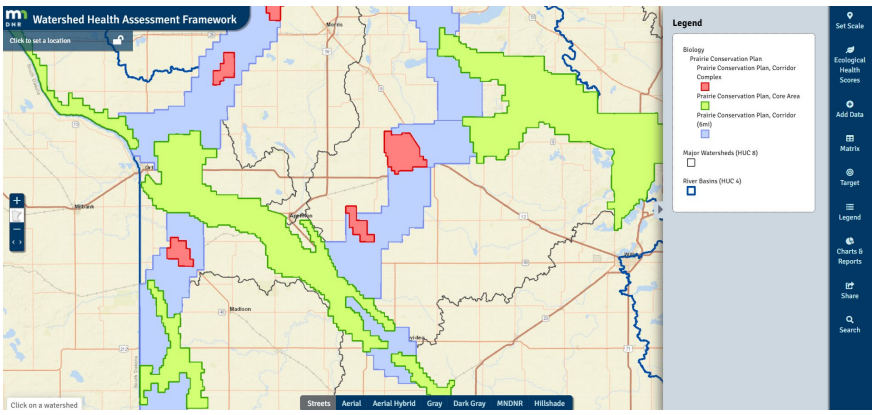

The Prairie Conservation Plan in Western Minnesota

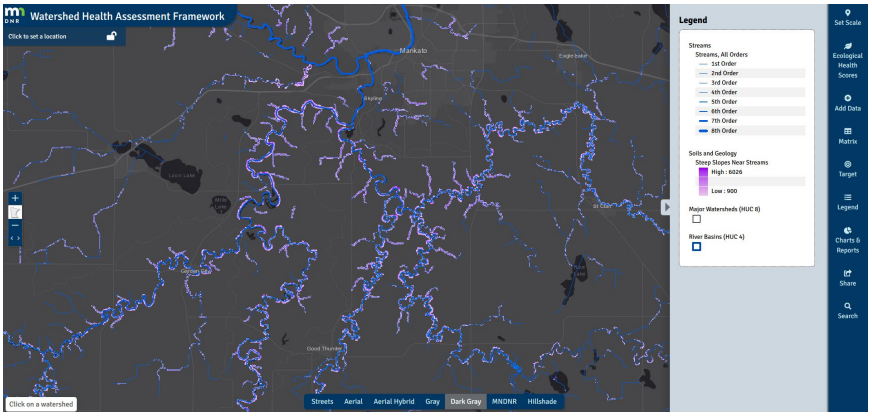

[Steep Slopes Near Streams in the Minnesota River Basin]

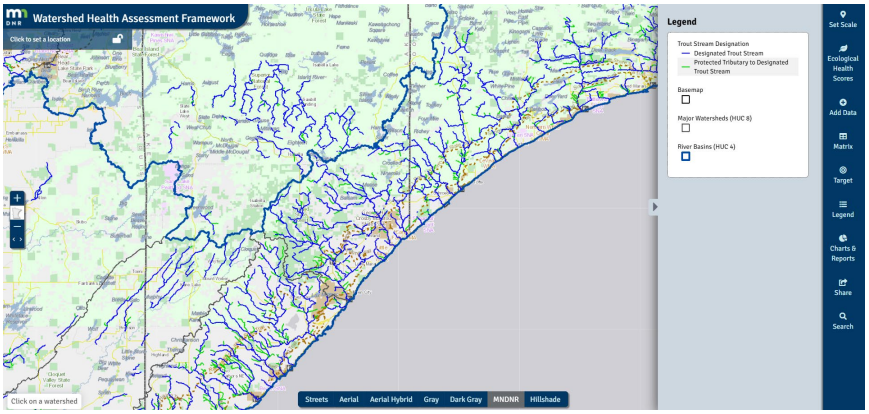

[Designated Trout Streams in Northeast Minnesota.]

You can use these examples to begin building your own library of links, or create your own custom map views for an area or topic of interest.