



PUBLIC WATER ACCESS IN THE TWIN CITIES METROPOLITAN AREA

BOAT LAUNCHING & FISHING PIER GUIDE



mn DEPARTMENT OF
NATURAL RESOURCES

mndnr.gov/wateraccess



Federal Aid Project funded
by your purchase of fishing
equipment and motor boat fuels.



© 2017, Minnesota Department of Natural Resources,
State of Minnesota

The *Public Water Access* guide is published by the Minnesota Department of Natural Resources, 500 Lafayette Road, St. Paul, MN 55155-4040. Phone: 651-296-6157, 888-MINNDNR (toll-free).

The Minnesota Department of Natural Resources is an equal opportunity employer.

This document is available in alternative formats to individuals with disabilities.

TABLE OF CONTENTS

About This Guide	2
Aquatic Invasive Species (AIS) Laws and Requirements	4
Canoeing and Kayaking in the Twin Cities	6
Fishing in the Neighborhood	9
Get the Lead Out!	9
Public Access Boat-Launching Protocol	10
Boat Safety	13
Maps	14
Site Administrators	161
Sewage Pumpout Stations	168
Lake and River Use Restrictions	169
Fish Identification	170
Minnesota's Designated Trout Streams/Rivers/Lakes	172
Lake Index	174
Map Index	180

ABOUT THIS GUIDE

The Minnesota Department of Natural Resources (MN DNR) has prepared this guide to provide an easy format for finding public water accesses. The guide includes trailered boat launches, carry-in launches, fishing piers, and developed shore-fishing sites that are in the seven counties that make up the Twin Cities metropolitan area and suburbs.

An index of maps is located on the inside back cover, and the number on each rectangle corresponds to a map in the guide. All questions about a specific facility shown on a map should go directly to the administrator of the site. The list of site administrators is found on pages 161-167.

How to read the maps

Each facility on the map is assigned a number and color. The number corresponds to the facility listed on the information page. The color of each icon represents access type, and corresponds with the facility key at the bottom of each page.

For example, on Map 42 (a portion of which is shown below) at the Rum River Central Regional Park is a pink (#2) trailer access, a teal (#3) carry-in access and a yellow (#4) fishing pier. Additionally, there is also a fee and a special regulation for the access in this park.

2 3 4 Rum River – Rum River Central Park     
Anoka County



KEY


					
Trailer Access	Carry-in Access	Fishing Pier	Shore Fishing	Fee	Special Regulations



This family is enjoying a safe and fun day on the water.

Photo: MN DNR

DNR public water accesses are open 24 hours a day unless otherwise posted. Hours may vary at non-DNR public accesses. It's free to launch boats at DNR public accesses, but most state, county, city and regional parks require a motor vehicle entrance fee/permit. Restrooms and boarding docks are usually located at busy sites. All motorized and most non-motorized watercraft must be licensed by the DNR.

Many lakes in the Twin Cities metro area have local water surface-use rules in effect. These are marked with this special regulations symbol . This is a management tool used to enhance recreation use, safety, and enjoyment of lakes and rivers. Restrictions can include motor type and size, speed limits, direction of travel, time of day zoning (water skiing), and area zoning, including slow-no-wake zones. Water surface use rules are enforced by county sheriff deputies and DNR conservation officers.

Many of the facilities listed in this booklet are not staffed on a regular basis. Changing conditions may arise at public water accesses due to a variety of factors such as high use, high water levels, or vandalism. Please report any problems or issues encountered at the facility to the site administrator.

AQUATIC INVASIVE SPECIES (AIS) LAWS AND REQUIREMENTS

Required actions

Before leaving the water access or shoreline property you MUST:

- ✓ **CLEAN** all visible aquatic plants, zebra mussels, and other prohibited invasive species from watercraft, trailers, and water-related equipment before leaving any water access or shoreland.
- ✓ **DRAIN** water-related equipment (boat, ballast tanks, portable bait containers, motor) and drain bilge, livewell, and baitwell by removing drain plugs. Keep drain plugs out and waterdraining devices open while transporting watercraft.
- ✓ **DISPOSE** of unwanted bait, such as minnows, leeches and worms, in the trash. If a trash receptacle is not available at the access, please dispose of your bait in an off-site trash receptacle. It is illegal to release live bait into a water body, release aquatic animals, from one water body to another, or transport lake and river water. If you want to keep your live bait you must refill the bait container with bottled or purified tap water.

Additional recommendations

Some invasive species are small and difficult to see. Take one or more of the following precautions before moving to another water body, especially after leaving zebra mussel and spiny waterflea-infested waters:

- ✓ **SPRAY** with high-pressure water.
- ✓ **RINSE** with very hot water (120°F for at least two minutes; or 140°F for at least 10 seconds).
- ✓ **DRY** for at least five days.
- Run motor for a few seconds to discharge water before leaving a water access.
- Clean anchors, ropes, fishing tackle, and other objects that were in the water. Many species can be transported in the mud or on fishing lines and rope.
- Dump water out of canoes, kayaks, and other watercraft before leaving the water access.
- Transport fish on ice. Be prepared; bring a cooler.

Working together to protect the waters

Watercraft inspectors help to ensure that all watercraft and equipment are “clean in, clean out!” If you need assistance, have questions about the laws, or are curious about the program, please ask!



Decontamination unit. Photo: MN DNR

How you can help the watercraft inspectors?

When you see watercraft inspectors, please be cooperative. The law requires compliance with inspectors, and it will help everyone to be on their way in a timely and pleasant manner.

Please clean your boat and pull your plug as soon as you are safely able to. This way, the inspection process will progress quickly when the inspector checks your equipment.

If there is a decontamination unit present, please follow all of the instructions given by the inspectors, for your safety and theirs. There will be plenty of time to ask questions and watch them work from a safe distance.

How can the watercraft inspectors help you?

Inspectors have reach tools, wrenches and pliers, and can assist with removing a stubborn drain plug or hard-to-reach plants.

CANOEING AND KAYAKING IN THE TWIN CITIES

The Minneapolis/St. Paul metro area has abundant lakes and rivers, all of which you can canoe or kayak! Aside from numerous lakes, there are also six rivers in the metro area that are designated as state water trails:

- Mississippi River State Water Trail
- Rum River State Water Trail
- St. Croix River State Water Trail
- Cannon River State Water Trail
- Minnesota River State Water Trail
- Crow River (North and South Forks) State Water Trail



Free maps and river level reports are available for all of Minnesota's Water Trails at: mndnr.gov/watertrails.

Canoeing and kayaking tips

- A life jacket is required for every person in your watercraft.
- Canoes and kayaks over 10 feet in length must be licensed.
- In case of emergency, tell family or friends where you plan to paddle and when you intend to return home.
- Useful items to bring include drinking water, food, hat, sunglasses, sunscreen, a map in a sealed waterproof bag, and a compass or GPS unit.
- In areas of high motorboat traffic and/or wind, paddle near the shore.
- To avoid capsizing in areas of rough water, kneel in the bottom of your canoe for stability and head into the waves at a slight angle.
- Water ripples on a river may mean that rocks lie dangerously close to the surface. Be cautious and try to stay on the smoothest water surface.
- If you do fall out of your boat, stay on the upstream side of the boat (to avoid getting pinched between the boat and an obstruction) and swim it back to shore. Most canoes and kayaks will float, even when capsized. If you can't get back to your boat, float downstream feet first and face up while directing yourself toward shore. Keep your toes out of the water to avoid getting your feet stuck in an underwater obstruction.


continued




Paddling on the Mississippi River State Water Trail.

© Rolf Hagberg Photography

- Camping on water trails is typically free at designated campsites, and is first-come, first-served (non-reservable). Some private, county and regional campsites may require reservations and involve fees. See individual water trail maps for more information.
- Leave No Trace. Never litter and always pack out your trash.
- You can find a list of canoe and kayak outfitters at **mndnr.gov/watertrails/outfitters**. Some outfitters will even help you with transportation logistics (“shuttling”).



LakeFinder




mndnr.gov/mobile/lakefinder

Take the MN DNR's lake information on the go with the LakeFinder mobile website. The LakeFinder contains data for more than 4,500 lakes and rivers throughout Minnesota and this mobile application allows you to get the information on demand with an internet connection. Get lake surveys, depth maps, vegetation reports, water data, and fishing regulations in the palm of your hand.

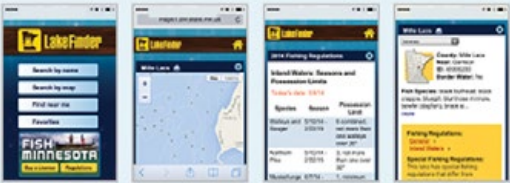
Available for most browsers - optimized for mobile use.

USING YOUR SMARTPHONE:
Scan QR code below or [access page here](#) to bookmark in your phone's web browser.



Frequently asked questions »

We'd like your input. Let us know how what you thought of this mobile site by emailing us at **webmaster.dnr@state.mn.us**



FISHING IN THE NEIGHBORHOOD

The Fishing in the Neighborhood (FiN) program provides fishing opportunities for anglers of all ages and experience levels.

What can FiN do for you?

- Enhances fishing opportunities by stocking fish.
- Provides a tackle loaner program.
- Restores shoreline to improve aquatic habitat.
- Improves access.
- Promotes environmental awareness and stewardship.

To learn more about the FiN program and fishing locations managed by FiN around the metro area, check out the *FiN Youth and Family Fishing Guide for the Twin Cities Metro Area* or visit **mndnr.gov/fishing/fin**

GET THE LEAD OUT!

Fish right—fish lead free! Search your equipment for lead sinkers and jigs, and replace them with lead-free tackle. Lead is a toxic metal that poisons birds and other wildlife. When lead sinkers are lost through broken fishing lines or other means, birds can inadvertently eat, swallow, and poison them.

Tips to help anglers safeguard wildlife and themselves:

- Use fishing weights made from non-hazardous materials such as steel, tin, tungsten and bismuth.
- Dispose of old lead sinkers and jigs at your local hazardous waste collection site.
- Wash your hands after handling lead fishing tackle or cleaning your tackle box.
- Ask your favorite retailer to stock lead-free fishing tackle.

For more information on lead-free tackle, visit the Minnesota Pollution Control Agency website at **www.pca.state.mn.us**.

PUBLIC ACCESS BOAT-LAUNCHING PROTOCOL

Courtesy at the boat ramp

The boat ramp and parking area are first-come, first served.

- If there is both boat traffic in the water and vehicle traffic at the boat access, the line to launch and load is formed by vehicles with trailers, not by boats in the water.
- Prepare your boat while away from the ramp.
- Non-boaters using the public access for angling, swimming (when allowed), dog training, or other water recreation activities should yield to the boaters using the ramp. You should:
 - › Reel in lines.
 - › Remove all equipment and stay clear of the dock and boat ramp area.
 - › Maintain control of pets and children.

Pre-launch preparations

Prepare your boat while in the parking lot. This allows you to take your time, be calm, and mentally go over everything you need to do before putting your boat in the water. Before launching, remember to:

- Install your drain plug.
- Load all equipment onto the boat, including fishing gear, coolers, and life jackets.
- Remove the tie-downs that secure the boat to the trailer (do not remove the winch line from the bow eye).
- Place fenders.
- Ready dock lines.
- Turn on battery switch.
- Pump the fuel primer bulb (if you have one).
- Put the key in the ignition and check the battery.

Once you are 100 percent prepared to launch, move your vehicle in line to use the ramp.

Launching

Your time on the boat ramp should last no more than a few minutes. If you are not familiar with how to tow and back a boat, practice before going to a ramp.

If launching with only one person or with people that are not licensed to drive a motor vehicle:

- Attach the docking line to the trailer or vehicle; this will keep the boat from floating away.
- When it's your turn, proceed to the first open launch ramp and back down it.
- Unwind the winch line to ease your boat into the water. Once in the water, unhook the winch line from the bow hook.
- Move the boat to a dock or shoreline that is away from the launch lane and secure the boat. Guide the boat using the bow line or tow line or climb aboard to operate.
- Move your vehicle to a parking spot.



After launching, secure your boat, then move your vehicle to a parking space.

Photo: MN DNR

Loading

Reminder: The line to launch and load is formed by vehicles with trailers, not by boats in the water.

- When loading with a partner, one person drives the boat up to the dock and drops off the vehicle driver. The boat driver then backs the boat away from the dock and waits for the driver to return with the vehicle. Only tie up to a dock if you are alone or with companions that are not licensed to drive a motor vehicle.
- When the vehicle arrives, the driver backs the trailer into the water and the boat driver gently drives the boat onto the trailer. Do not throttle above idle speed (also known as power loading) to move the boat farther up the trailer; this will cause damage to the ramp.
- When the boat is on the trailer, connect the winch strap to the bow hook and winch the boat the rest of the way up the trailer.
- The vehicle driver can also back in a little farther into the water if needed to make cranking the boat up easier.
- When the boat is all the way up and onto the trailer, the vehicle driver can pull the boat out of the water and drive away from the ramp to the tie-down area.
- Move from the ramp area to the tie down area or the back of the parking lot to prepare your boat to travel down the road.
 - › Remove the key from the ignition.
 - › Turn off equipment and battery switch.
 - › Remove dock lines and fenders.
 - › Plug in and check trailer lights.
 - › Attach tie downs that secure boat to the trailer.
 - › Load equipment from boat to vehicle.
 - › Complete the Invasive Species Checklist (see page 4).
 - › Remove your drain plug.

Courtesy and boat ramp etiquette are the responsibility of everyone who uses Minnesota's waterways. Be prepared, be safe, enjoy, and repeat.

BOAT SAFETY

- **Wear a life jacket.** Minnesota law requires wearable U.S. Coast Guard-approved life jackets for each person on board a watercraft. Children under ten years of age must wear a lifejacket when watercraft is underway.
- **Be prepared.** Carry a compass and lake or river map, and a cellphone or two-way VHF marine radio.
- **Take a boater safety course.** For information on how to complete an online or classroom boating safety course, visit **dnr.state.mn.us/safety/boatwater/education.html**
- **Make a float plan.** Tell family or friends where you plan to go on your boat and when you intend to return home. Include a description of your boat, names of passengers, and description of your car and where it is parked.
- **Prevent capsizing.** To prevent accidents, reduce speed in rough water, don't overload a boat, secure loads from shifting, and adjust for changing conditions. If the boat capsizes or passengers fall overboard, stay with the boat and try to reboard. Most capsized watercraft will still float. If you have to remain in the water, do not swim away unless it is to a nearby boat or floating object.
- **Prevent falls overboard.** Remain seated while watercraft is underway and do not ride on gunwales or decks.
- **Cold Water Dangers.** Wearing a life jacket can save your life in cold water. Over 30 percent of boating fatalities in Minnesota occur in cold water when a victim is not wearing a life jacket.
- **Brief passengers.** Everyone should know where all safety equipment is and how to use it. Everyone should also know how to start, stop, and steer the boat.
- **Have a designated operator.** The operator of the watercraft should not be under the influence of alcohol or any illegal chemicals.

MAP 1

Sherburne County

For a complete list of Sherburne County public water accesses go to mndnr.gov/wateraccess



1

Rush Lake



Slow, no wake in channels and during high water.
DNR

11000 57th St SE, Clear Lake, MN 55319

2

Elk Lake



DNR

10789 67th St Clear Lake, MN 55319

3

Mississippi River – Snuffies Landing



City of Becker

From Becker, W 1 mi on Hwy 10, S on Co Rd 53, 3 mi to the site.



Conservation officer patrolling the Mississippi River.

Photo: MN DNR

KEY



Trailer
Access



Carry-in
Access



Fishing
Pier



Shore
Fishing



Fee



Special
Regulations



See Map 11

Red outlined lakes and rivers denote water body infested with Eurasian watermilfoil, zebra mussel, or both.

MAP 2

Sherburne County

For a complete list of Sherburne County public water accesses go to mndnr.gov/wateraccess



1

Eagle Lake

DNR

23655 190th St, Big Lake, MN 55309



2

Elk River

Big Lake Township

21960 County Road 5, Big Lake, MN 55309. Site is in Lions Park.



A quiet evening on the water.

Photo: MN DNR

KEY



Trailer
Access



Carry-in
Access



Fishing
Pier



Shore
Fishing

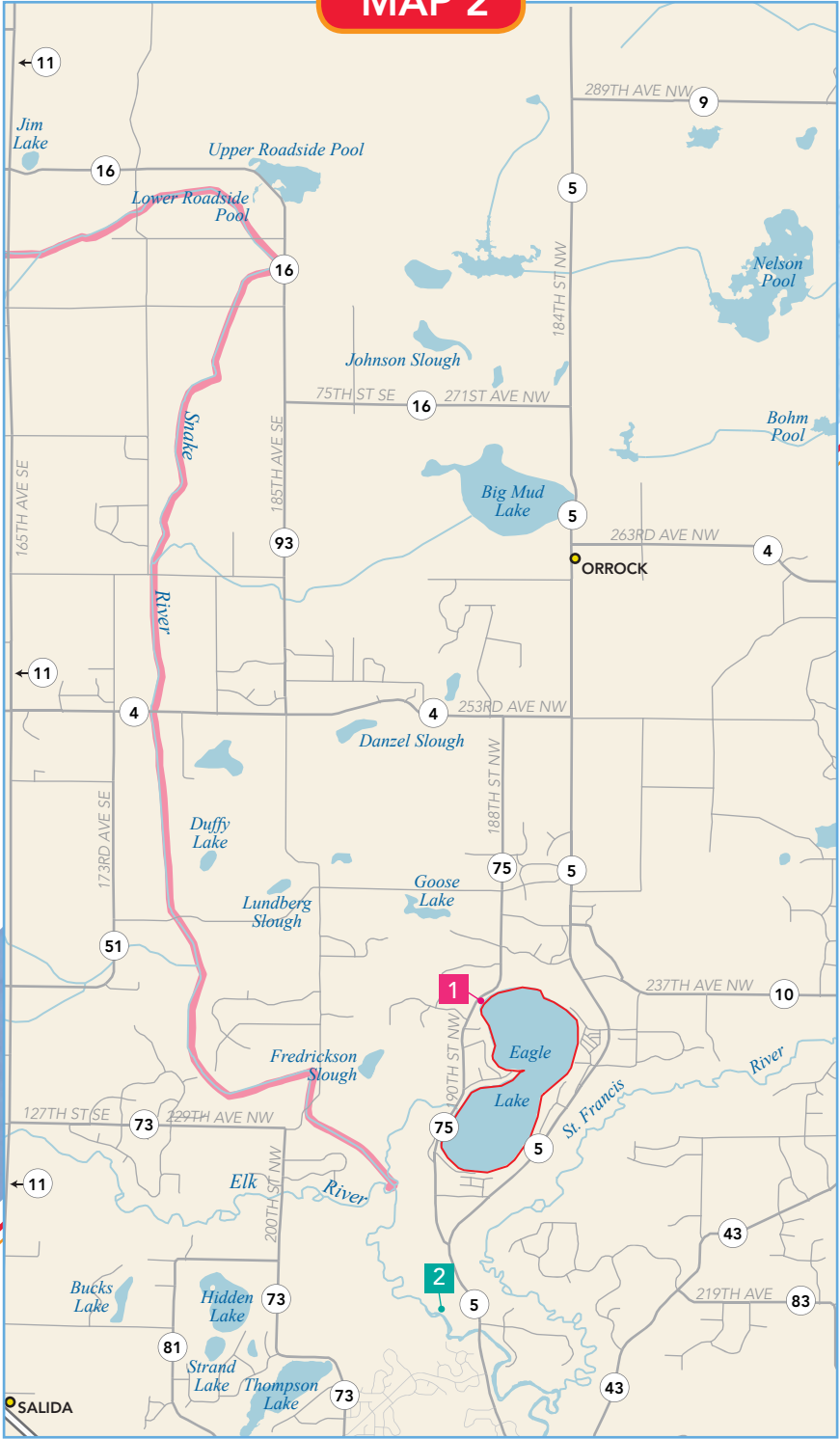


Fee



Special
Regulations

MAP 2



See Map 1

See Map 3

Pink line delineates trout stream.

See Map 12



Red outlined lakes and rivers denote water body infested with Eurasian watermilfoil, zebra mussel, or both.

MAP 3

Sherburne County

For a complete list of Sherburne County public water accesses go to mndnr.gov/wateraccess



- | | | |
|---|---|--|
| 1 | Elk Lake
DNR
<i>28002 Elk Lake Rd E, Zimmerman, MN 55398</i> | |
| 2 | St. Francis River
USFWS
<i>27350 146th St, Zimmerman, MN 55398</i> | |
| 3 | St. Francis River – Hwy 4
USFWS
<i>From Hwy 169 head W on Co Rd 4, on the W shore of the St Francis River.</i> | |
| 4 | St. Francis River – Hwy 15
DNR
<i>23697 164th St, Big Lake, MN 55309</i> | |
| 5 | Ann Lake
Orrock Township
<i>16505 253rd Ave NW, Big Lake, MN 55309</i> | |
| 6 | Fremont Lake
City of Zimmerman
<i>26390 Lake Ave, Zimmerman, MN 55398</i> | |
| 7 | Birch Lake
Big Lake Township
<i>22445 159th St NW, Elk River, MN 55330</i> | |

KEY



Trailer
Access



Carry-in
Access



Fishing
Pier



Shore
Fishing

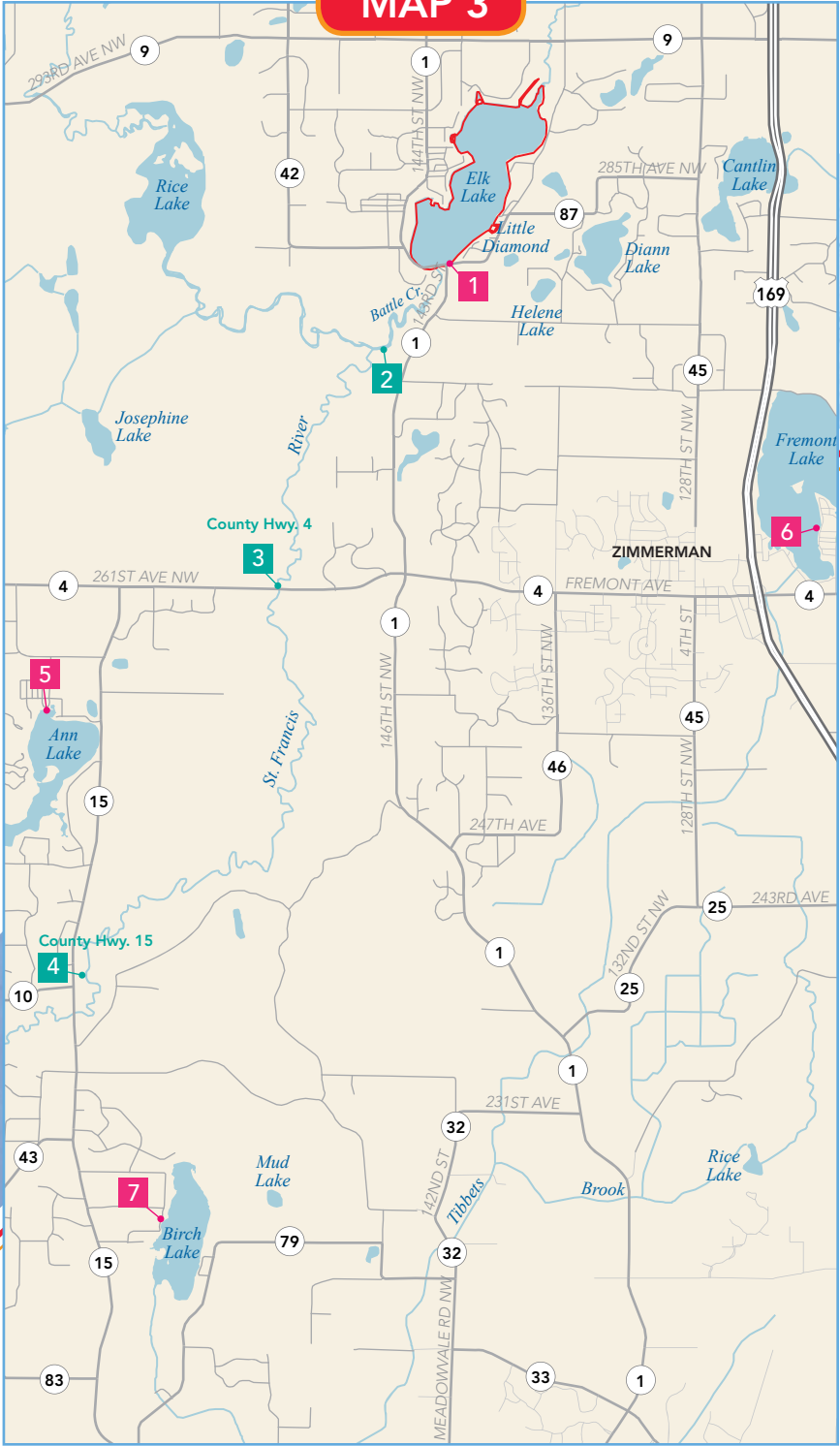


Fee



Special
Regulations

MAP 3



See Map 2

See Map 4

See Map 13



Red outlined lakes and rivers denote water body infested with Eurasian watermilfoil, zebra mussel, or both.

MAP 4

Sherburne County

For a complete list of Sherburne County public water accesses go to mndnr.gov/wateraccess



1

Sandy Lake – North



Baldwin Township
28625 99 1/2 St NW, Zimmerman, MN 55398

2

Sandy Lake – South



Baldwin Township
9936 284th Ave, Zimmerman, MN 55398

3

West Hunter Lake



Livonia Township
25771 100th St, Zimmerman, MN 55398

Isanti County

For a complete list of Isanti County public water accesses go to mndnr.gov/wateraccess

4

Blue Lake – Northwest



Spencer Brook Township
From Co Rd 28 head S on Blue Lake Dr. Site is on NW shore

5

Blue Lake – Southeast



Stanford Township
*From Co Rd 28 head S on Tiger St NW. W on 277th Ave NW.
Site is on the E shore.*

KEY



Trailer
Access



Carry-in
Access



Fishing
Pier



Shore
Fishing

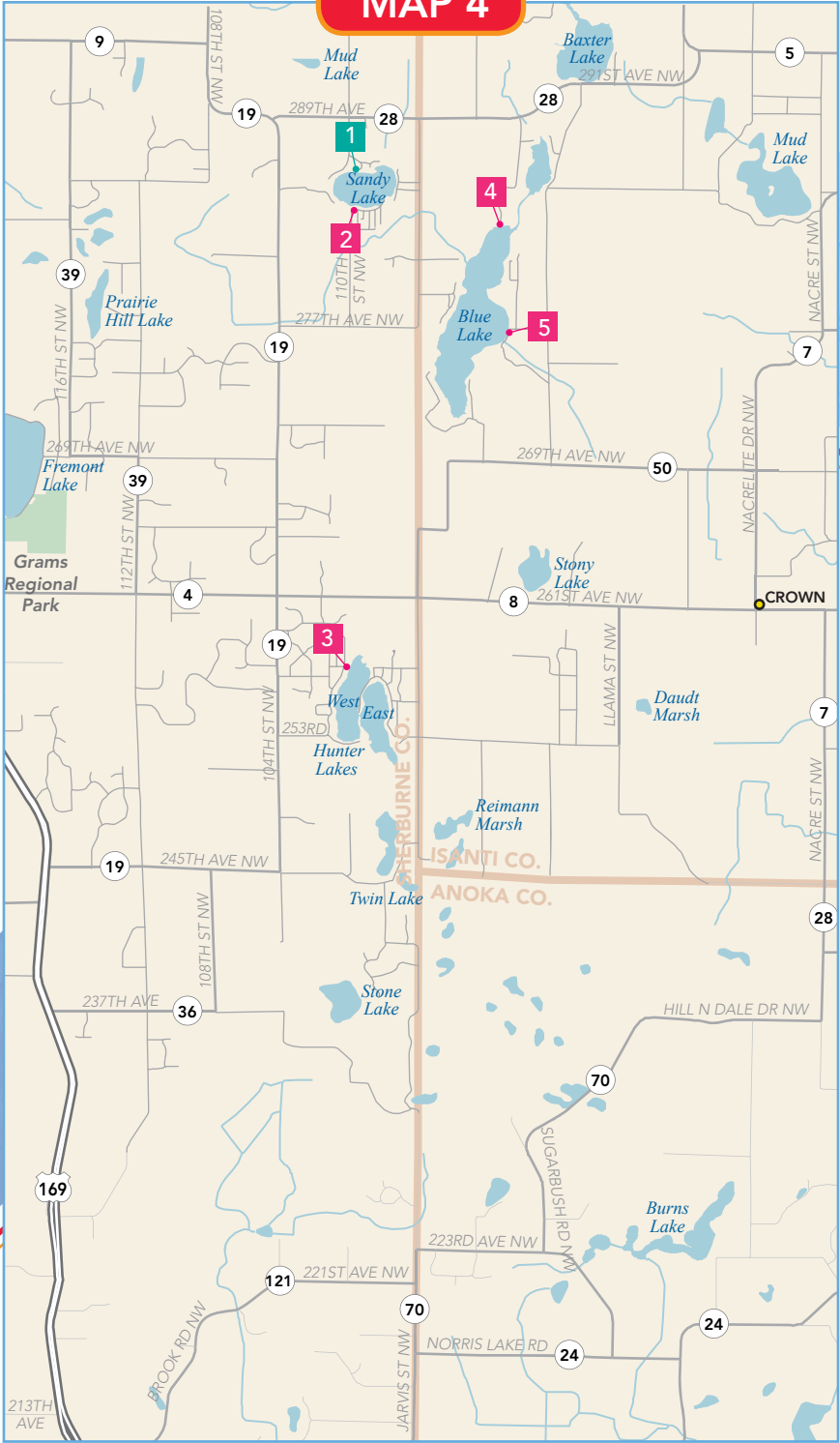


Fee



Special
Regulations

MAP 4



See Map 3

See Map 5

See Map 14





Red outlined lakes and rivers denote water body infested with Eurasian watermilfoil, zebra mussel, or both.


MAP 5


Isanti County

For a complete list of Isanti County public water accesses go to mndnr.gov/wateraccess

- 1** **Francis Lake** 

Bradford Township
*Off of Co Rd 5, N on Raven St Take the first left on 293rd 1/2 Ave.
 Access is at the end of street on the SE side of lake.*
- 2** **Long Lake – North** 


DNR
*From Co Rd 5 head S on Dahlia Ln. Take a right on 287th Ln.
 Access is at the end of street on the NW shore.*
- 3** **Long Lake – West** 

Stanford Township
*From Co Rd 5 head S on Lily St NW, then S on Bayshore Dr
 to W shore.*
- 4** **German Lake** 

West Stanford Township
*From Co Rd 5 head S on Zuni St NW, head E on 277th Ave.
 Site on the SW shore of lake.*

Anoka County


- 5** **6** **Rum River – Rum River North County Park**   

Anoka County
*Take Co Rd 24 to Rum River Blvd & turn right.
 Park entrance .5 mi on left.*
- 7** **Rum River – River Meadows Park**  

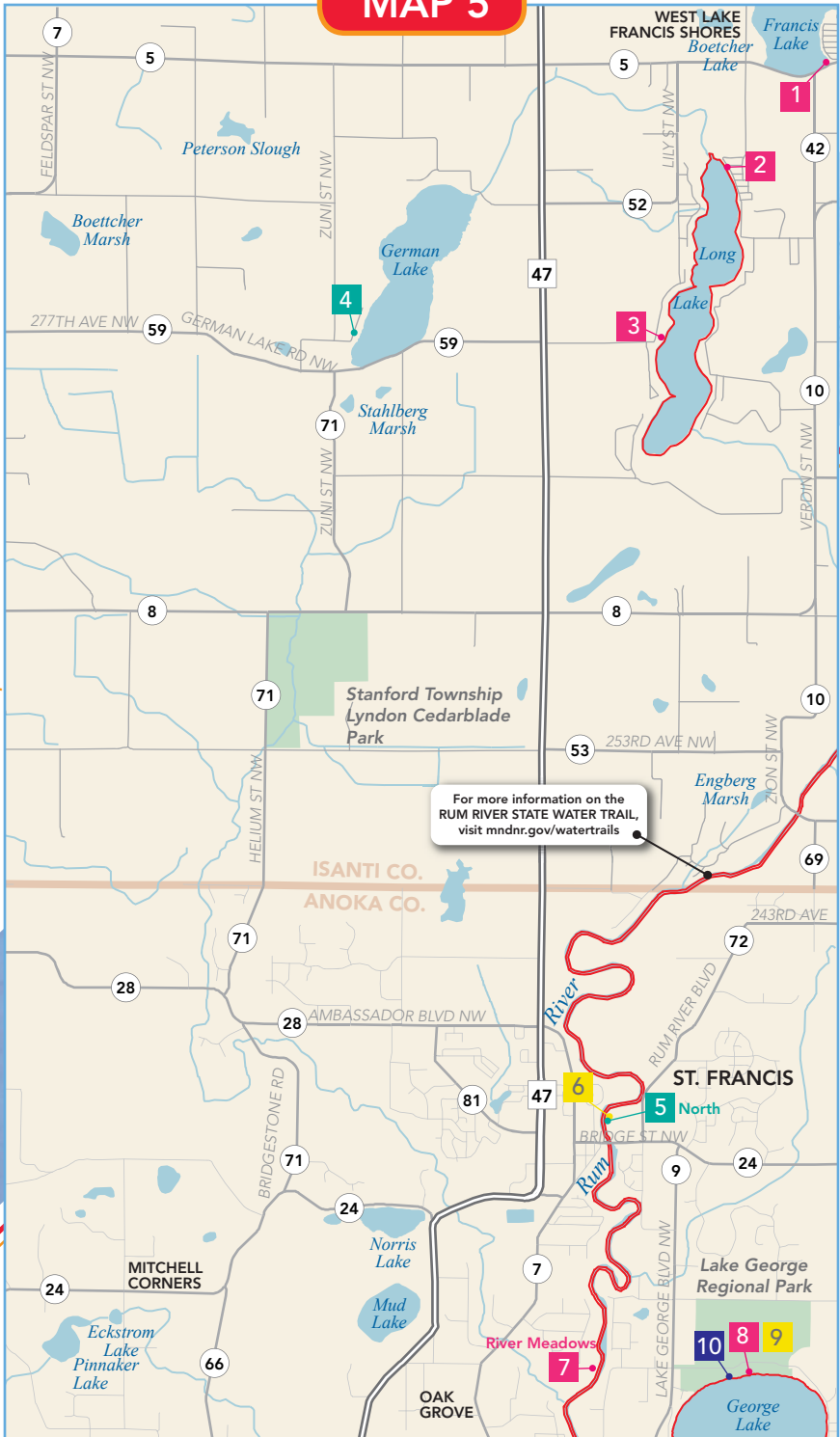
Slow, no wake.
 City of Oak Grove
Rum River Blvd to 219th Ave NW, W to Woodbine, S to 217th Ave.
- 8** **9** **10** **Lake George – Lake George Regional Park**    

Anoka County
*From Co Rd 9, enter Lake George Regional Park, 2 mi SE of
 St. Francis on N shore.*

KEY



MAP 5



See Map 4

See Map 6

See Map 15



Red outlined lakes and rivers denote water body infested with Eurasian watermilfoil, zebra mussel, or both.

MAP 6

Isanti County

For a complete list of Isanti County public water accesses go to mndnr.gov/wateraccess



1

Rum River – Martin's Landing



Slow, no wake.

DNR

On the W side of Isanti off of Co Rd 23, head W on Martin's Landing Rd to the E bank.



Kayaking is fun for all ages.

Photo: MN DNR

KEY



Trailer
Access



Carry-in
Access



Fishing
Pier



Shore
Fishing



Fee

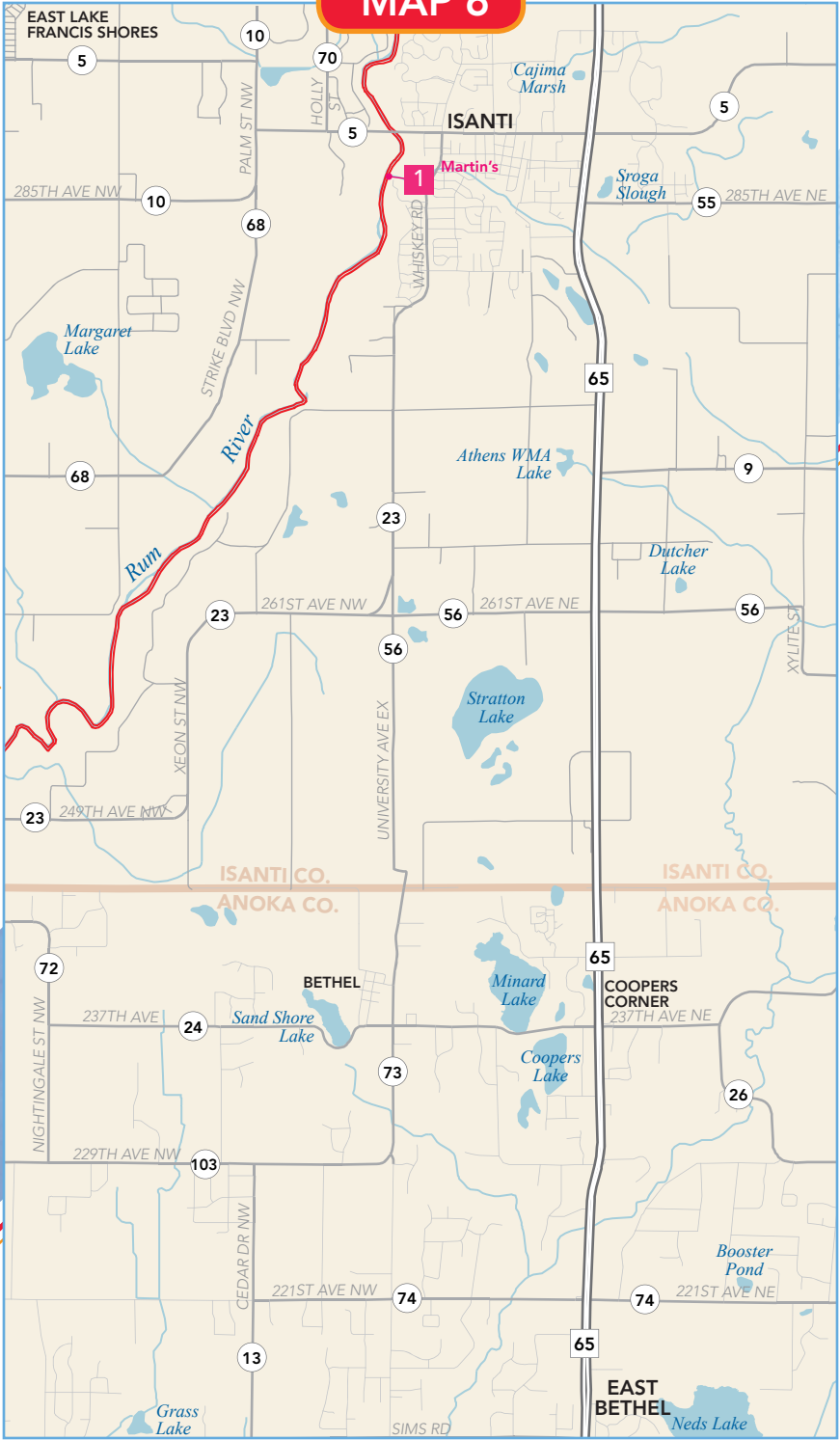


Special
Regulations

MAP 6

See Map 5

See Map 7



See Map 16



Red outlined lakes and rivers denote water body infested with Eurasian watermilfoil, zebra mussel, or both.

MAP 7

Anoka County



1

Typo Lake

DNR

E on Co Rd 24 & 76.



2

Martin Lake – Martin-Island-Linwood Lakes



Regional Park

Anoka County

I35, Co Rd 22, W to Martin Lake Rd.

3

4

Linwood Lake – Martin-Island-Linwood



Lakes Regional Park

Anoka County

Hwy 65, Co Rd 22, E to Co park, S on park rd.



It is safe easy and fun to fish from a pier.

Photo: MN DNR

KEY



Trailer
Access



Carry-in
Access



Fishing
Pier



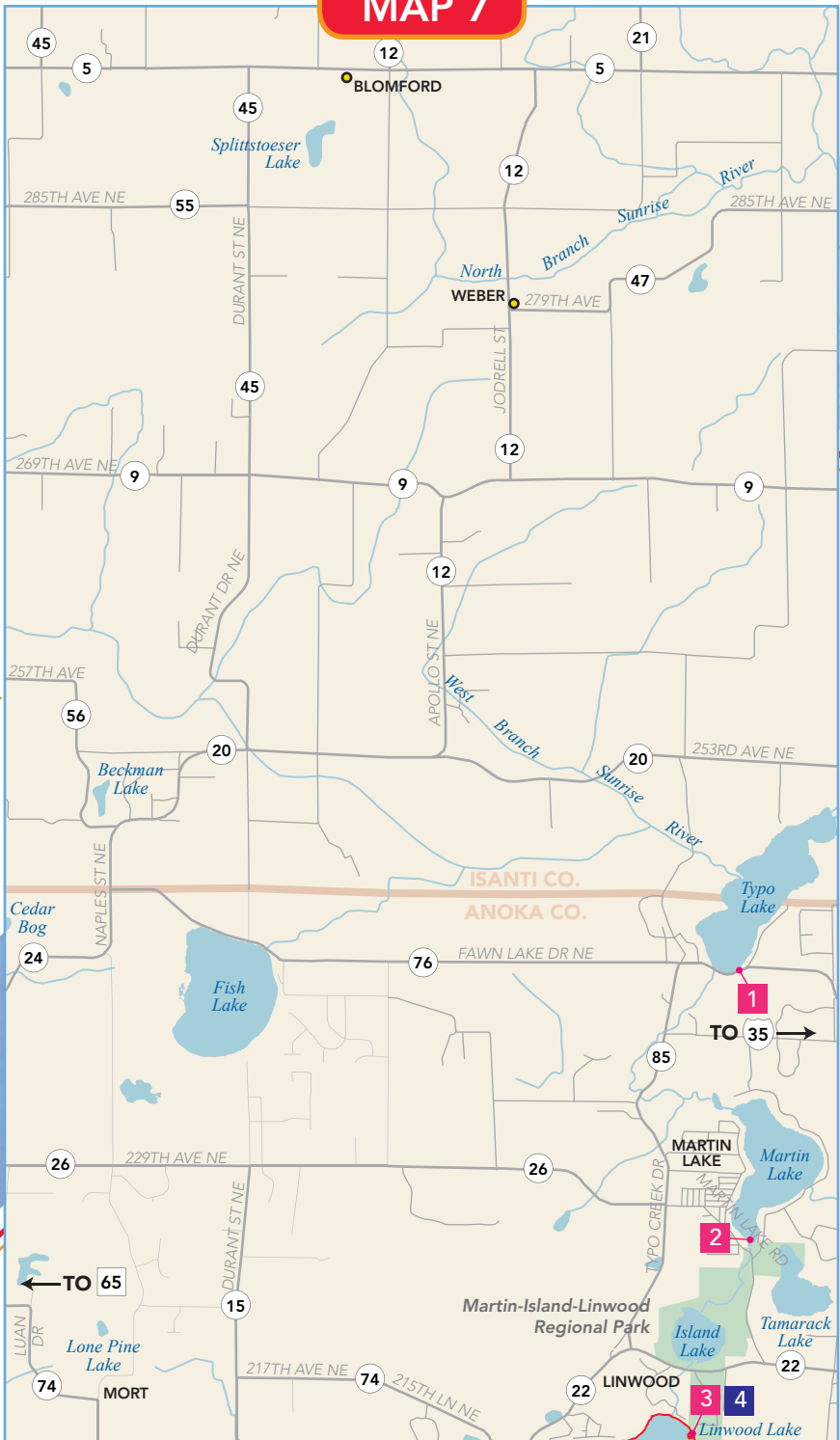
Shore
Fishing




Fee



Special
Regulations



See Map 17

 Red outlined lakes and rivers denote water body infested with Eurasian watermilfoil, zebra mussel, or both.

MAP 8

Chisago County

For a complete list of Chisago County public water accesses go to mndnr.gov/wateraccess



1

Sunrise River, South Sunrise Pool, NE



DNR

7185 Stacy Trl, Stacy, MN 55079. Access road on the NE side of lake.

2

Sunrise River, South Sunrise Pool, S – Hwy 36



DNR

6722 295th St, Stacy, MN 55079. Access on the Sunrise River.



Taking a break at a State Water Trail rest area.

© Rolf Hagberg Photography

KEY



Trailer
Access



Carry-in
Access



Fishing
Pier



Shore
Fishing



Fee



Special
Regulations


















29

MAP 9

Chisago County

For a complete list of Chisago County public water accesses go to mndnr.gov/wateraccess

- 1** **Sunrise River – Kost Dam Park** 
DNR
11439 Kost Dam Rd. North Branch MN 55056
- 2** **Sunrise River, North Sunrise Pool** 
DNR
34041 Kable Ave, North Branch, MN 55056.
Access at the end of Kable Ave.
- 3** **South Lindstrom Lake – Newell Ave Park** 
DNR
12490 Newell Ave, Lindstrom, MN 55045
- 4** **South Lindstrom Lake – North (Shoquist Lane)**   
Slow, no wake in channels between lakes and during high water.
DNR
11571 Stinson Ave, Chisago City, MN 55013
- 5** **Little Green Lake**   
Slow, no wake in channels between lakes and during high water.
Chisago City
28574 Green Lake Ave, Chisago City, MN 55013
- 6** **South Center Lake**   
Slow, no wake in channels between lakes and during high water.
DNR
13287 295TH St, Lindstrom, MN 55045
- 7** **Kroon Lake**  
Slow, no wake in channels between lakes and during high water.
DNR
28180 Nathan Ln, Lindstrom, MN 55045
- 8** **Chisago Lake – Paradise Park** 
City of Chisago
11031 Stinson Ave, Chisago City, MN 55013

KEY



Trailer
Access



Carry-in
Access



Fishing
Pier



Shore
Fishing

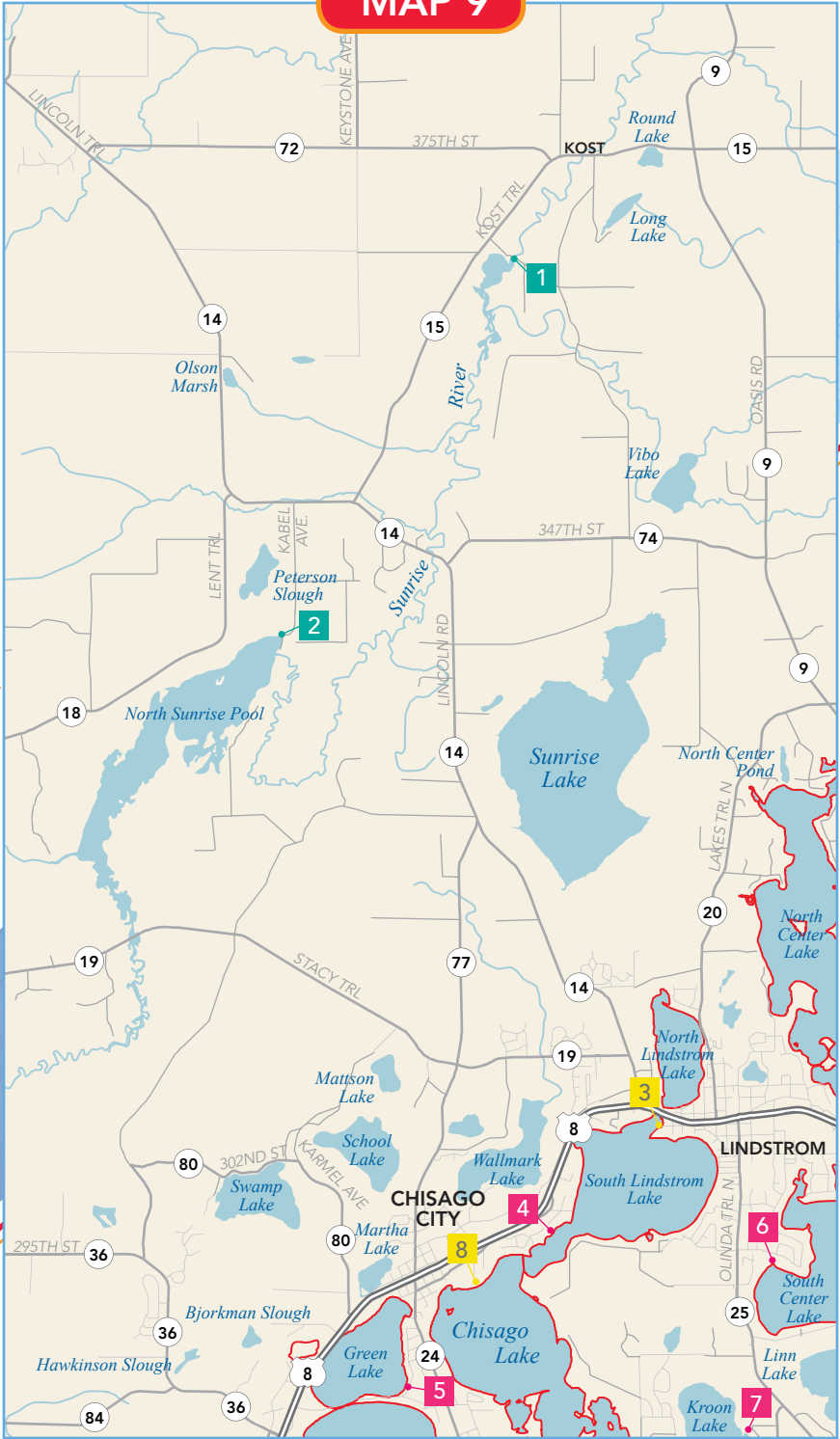


Fee



Special
Regulations

MAP 9



See Map 8

See Map 10

See Map 19



Red outlined lakes and rivers denote water body infested with Eurasian watermilfoil, zebra mussel, or both.

MAP 10

Chisago County

For a complete list of Chisago County public water accesses go to mndnr.gov/wateraccess



1

Little Lake

DNR

15695 Little Lake Rd, Center City, MN 55012.

Limited parking.



2

North Center Lake

DNR

13842 Lake Blvd, Center City, 55012. Access is next to the middle school.



3

North Center Lake

Center City

323 Andrews Ave, Center City, 55012



"I think I caught one!"

Photo: MN DNR

KEY



Trailer
Access



Carry-in
Access



Fishing
Pier



Shore
Fishing

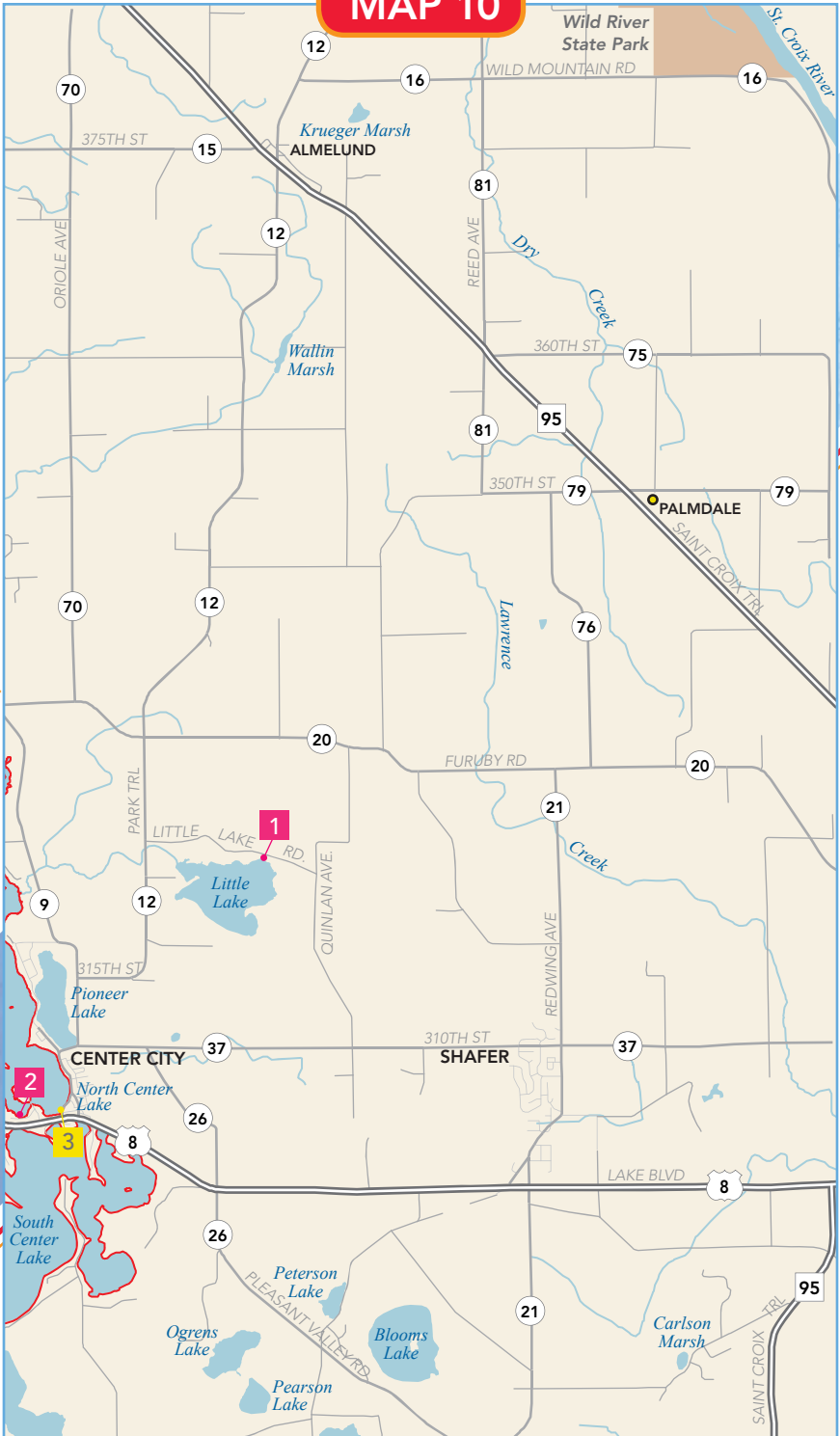


Fee



Special
Regulations

MAP 10



See Map 9

See Map 20



Red outlined lakes and rivers denote water body infested with Eurasian watermilfoil, zebra mussel, or both.

MAP 11

Wright County



- | | | |
|-------------------|--|--|
| 1 | North Lake – Harry Larson Regional Park
Wright County
<i>12700 Clementa Ave NW, Monticello, 55362</i> | |
| 2 3 | Mississippi River – Montissippi County Park
Wright County
<i>2101 County Road 75, Monticello 55362. Head N on access road.</i> | |
| 4 | Eagle Lake
DNR
<i>9315 Armitage Ave NW, Monticello 55362</i> | |
| 5 | Little Eagle Lake
DNR
<i>9315 Armitage Ave NW, Monticello 55362</i> | |
| 6 | Ida Lake
DNR
<i>From Co Rd 39 NW head S on Meridian Ave N. Head W on 97th St NW, then N on Amery Ave NW. Right after Amery becomes 101st St NW, the landing will be on the right.</i> | |
| 7 | Birch Lake
DNR
<i>442 97th St NE, Monticello 55362. Access at the end of 97th St NE. Limited Parking.</i> | |
| 8 | Upper Maple Lake
Wright County
<i>Co Rd 37 to NE shore.</i> | |
| 9 | Constance Lake
DNR
<i>4900 Braddock Ave NE, Buffalo 55313</i> | |

KEY



Trailer
Access



Carry-in
Access



Fishing
Pier



Shore
Fishing

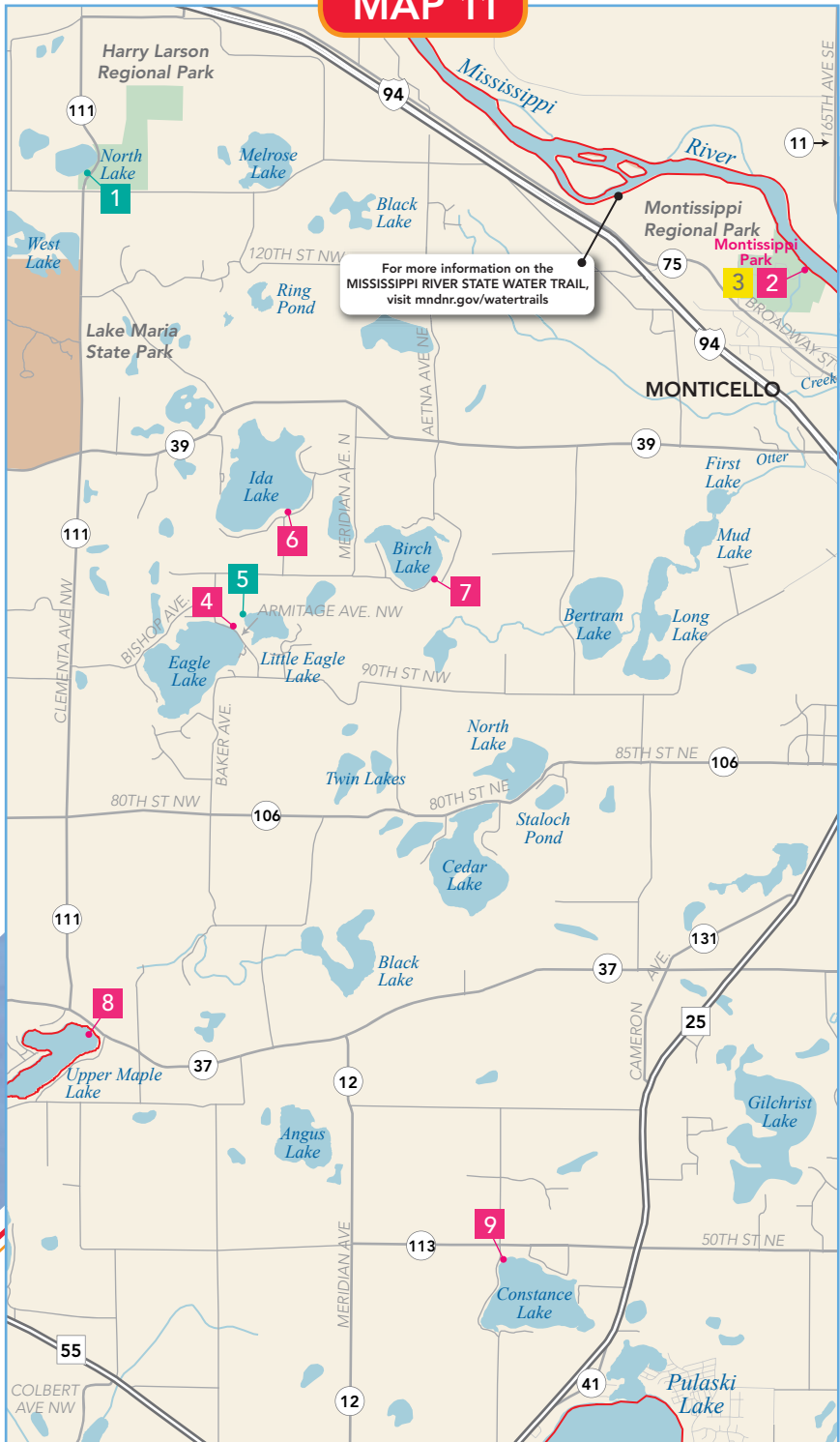


Fee



Special
Regulations

MAP 11



See Map 12

See Map 21



Red outlined lakes and rivers denote water body infested with Eurasian watermilfoil, zebra mussel, or both.

MAP 12

Sherburne County

For a complete list of Sherburne County public water accesses go to **mndnr.gov/wateraccess**



1 2 3 Big Lake – Lakeside Park



Slow, no-wake within 100' of shore. Counter clockwise travel.
City of Big Lake
300 Lakeshore Dr, Big Lake.

Wright County

4 5 Mississippi River – West Bridge Park



City of Monticello
50 Walnut St, Monticello.

6 Mississippi River – Ellison Park



City of Monticello
850 River St E, Monticello.

7 Pelican Lake – West



USFWS
5776 Edmonson Ave NE, Buffalo 55313

8 Pelican Lake – Southwest



DNR
4080 Edmonson Ave NE, Buffalo 55313

KEY



Trailer
Access



Carry-in
Access



Fishing
Pier



Shore
Fishing



Fee

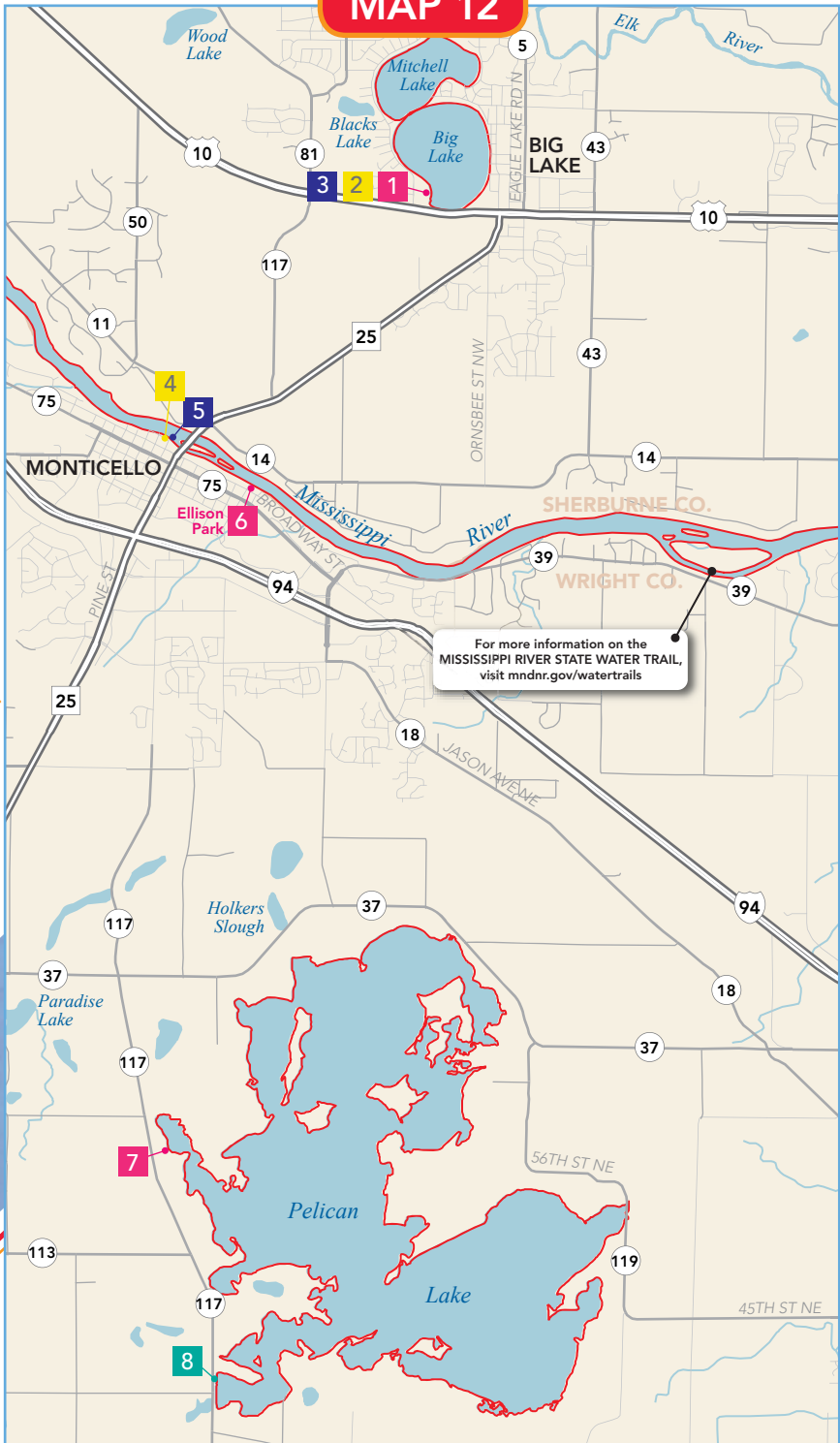


Special
Regulations

MAP 12

See Map 11

See Map 13



See Map 22



Red outlined lakes and rivers denote water body infested with Eurasian watermilfoil, zebra mussel, or both.

MAP 13

Sherburne County

For a complete list of Sherburne County public water accesses go to **mndnr.gov/wateraccess**

1

Elk River



Big Lake Township
20499 166th St NW, Big Lake, 55309

2

3

Orono Lake – Orono Park



Slow, no-wake within 100' of shore. Counter clockwise travel.
City of Elk River
18583 Gary St, Elk River, 55330. Access located in Orono Park.

Wright County

4

Mississippi River – Ostego Park



Wright County
In the town of Dayton, on the E bank of Crow River.
Off of Co Rd 42 or Co Rd 12.

5

Mississippi River – Kadler Ave



City of Ostego
From Hwy 39, take Kadler Ave N for .9 mi to site.

MNDNR Mobile

Recreation Compass

Locate hunting lands, state parks, forests and a wide range of other recreational areas - all from the palm of your hand!

www.mndnr.gov/mobile/compass

VISIT THE NEW MOBILE WEBSITE »

KEY



Trailer
Access



Carry-in
Access



Fishing
Pier



Shore
Fishing



Fee



Special
Regulations

See Map 12



Red outlined lakes and rivers denote water body infested with Eurasian watermilfoil, zebra mussel, or both.

MAP 14


Anoka County





- 1** **East Twin Lake – Twin Lakes County Park**  
Anoka County
Co Rd 5 & Co Rd 65, W .2 mi, in Co park.
- 2** **Mississippi River – Wayside Park** 
MNDOT
Hwy 10 near Co border.
- 3** **Mississippi River – West Regional Park** 
Anoka County
From US Hwy 10 head S on Traprock St NW. Access located at the end of road.

Sherburne County

For a complete list of Sherburne County public water accesses go to **mndnr.gov/wateraccess**

- 4** **Mississippi River – Babcock** 
DNR
In Babcock Hwy Rest Area, .5 mi E of the city of Elk River on US Hwy 10 at junction of Minnesota Hwy 101, on E bank.

Hennepin County

- 5** **Mississippi/Crow River – Dayton**  
DNR
In the town of Dayton, on the E bank of Crow River. Off of Co Rd 42 or Co Rd 12.

KEY



Trailer
Access



Carry-in
Access



Fishing
Pier



Shore
Fishing



Fee



Special
Regulations

See Map 13



Red outlined lakes and rivers denote water body infested with Eurasian watermilfoil, zebra mussel, or both.

MAP 15

Anoka County



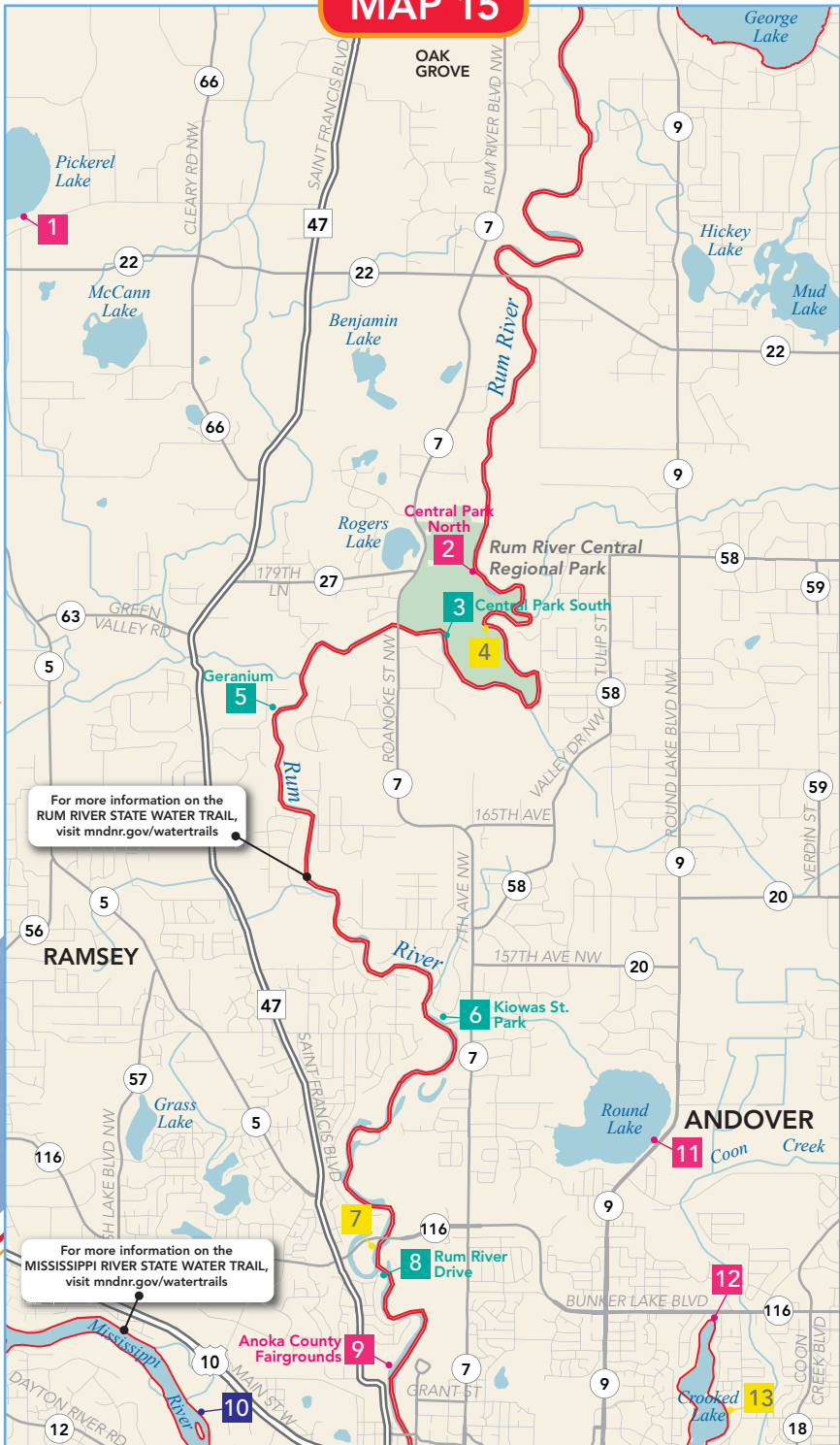
- | | | |
|-------|--|--|
| 1 | Pickerel Lake
DNR
<i>Co Rd 22 to Jasper St NW; N 1 mi.</i> | |
| 2 3 4 | Rum River – Rum River Central Park
Slow, no wake.
Anoka County
<i>17955 Roanoke St NW, Ramsey.</i> | |
| 5 | Rum River – Geranium St.
Anoka County
<i>Hwy 47, 169th Ave E, left to Geranium St.</i> | |
| 6 | Rum River – Kiowas Street Park
City of Andover
<i>From Hwy 7, N to 155th Ave, W on 155th Ave, go 1 block & turn left on Kiowa St to park.</i> | |
| 7 | Rum River – River's Bend Park
City of Ramsey
<i>River's Bend Park, 14201 Waco St NW.</i> | |
| 8 | Rum River – Rum River Drive
City of Anoka
<i>Co Rd 47, E on Coolidge St, N on Rum River Dr.</i> | |
| 9 | Rum River – Rum River South Park
Slow, no wake.
Anoka County
<i>Adjacent to the Anoka Co Fairgrounds, from Co Rd 47.</i> | |
| 10 | Mississippi River
City of Anoka
<i>Hwy 10 to Cutters Grove Ave, S to site.</i> | |
| 11 | Round Lake
City of Andover
<i>Co Rd 9 to 147th Ave. Access on W side of the road.</i> | |

Continued

KEY



MAP 15



See Map 14

See Map 16

See Map 25



Red outlined lakes and rivers denote water body infested with Eurasian watermilfoil, zebra mussel, or both.

12

Crooked Lake



Slow, no wake during high water.

City of Andover

From Co Rd 9 head E on Bunker Lake Blvd for .75 mi to access.

13

Crooked Lake – Crooked Lake Park



City of Coon Rapids

Crooked Lake Park: 13180 Crooked Lake Blvd NW, Coon Rapids, 55448



Learning to fish at William O'Brien State Park.

Photo: MN DNR

KEY



Trailer
Access



Carry-in
Access



Fishing
Pier




Shore
Fishing



Fee



Special
Regulations



Rum River.

Photo: MN DNR

Anoka County



1 2

Ham Lake

City of Ham Lake

1843 153rd Ave NE in Ham Lake.



The Fishing in the Neighborhood (FIN) program stocks metro area lakes with fish.

Photo: MN DNR

KEY



Trailer
Access



Carry-in
Access



Fishing
Pier



Shore
Fishing

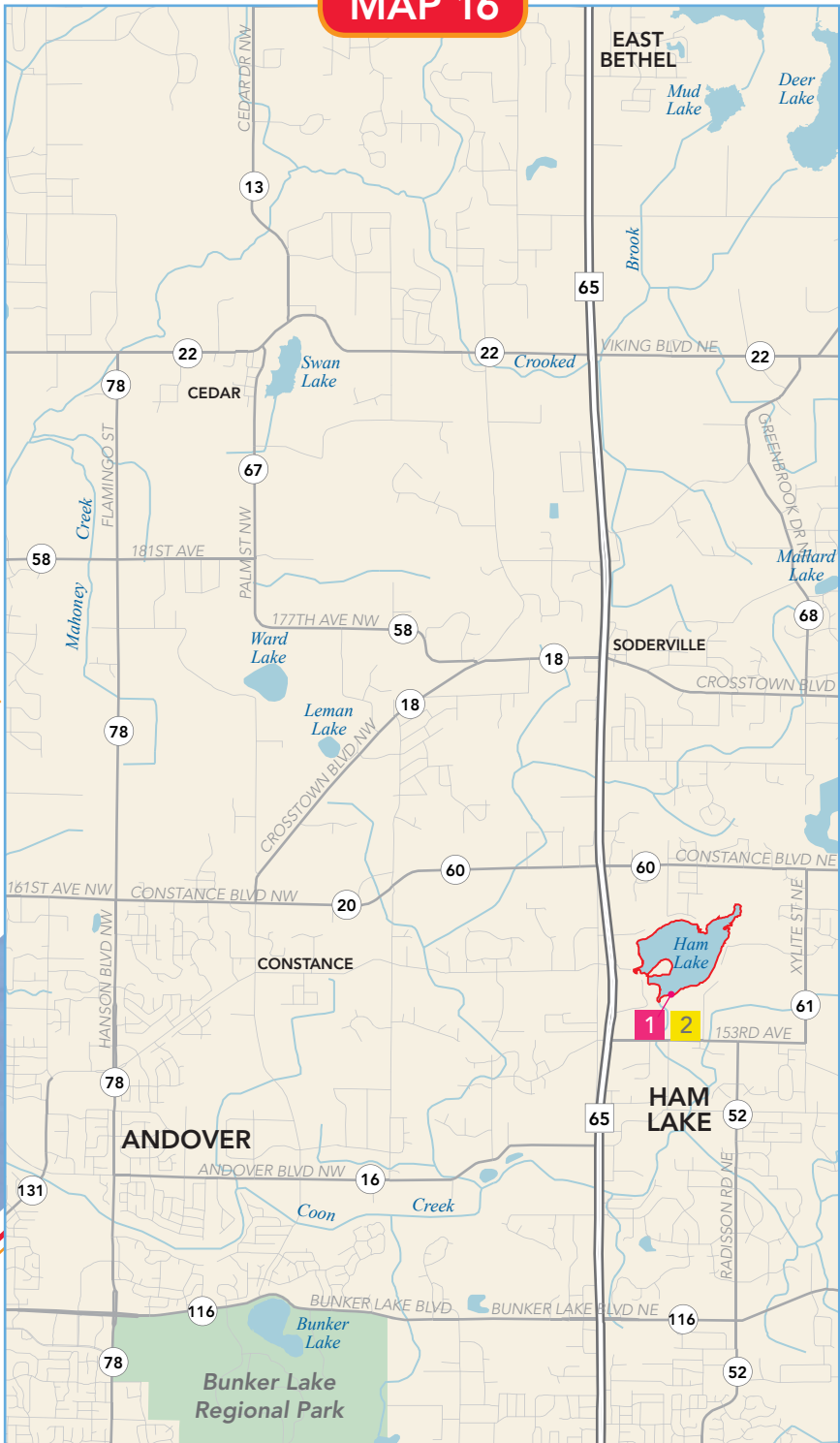


Fee



Special
Regulations

MAP 16



See Map 26



Red outlined lakes and rivers denote water body infested with Eurasian watermilfoil, zebra mussel, or both.

MAP 17

Anoka County



1 2

Coon Lake – West Theilen Blvd

Slow, no-wake in marked channels.
DNR

From Co Rd 22 head S on Theilen Blvd.



3

Coon Lake – North Coon Lake County Park

Slow, no-wake in marked channels.
Anoka County

5450 197th Ave NE, Columbus.



Shore fishing area at Wakefield Lake.

Photo: MN DNR

KEY



Trailer
Access



Carry-in
Access



Fishing
Pier



Shore
Fishing

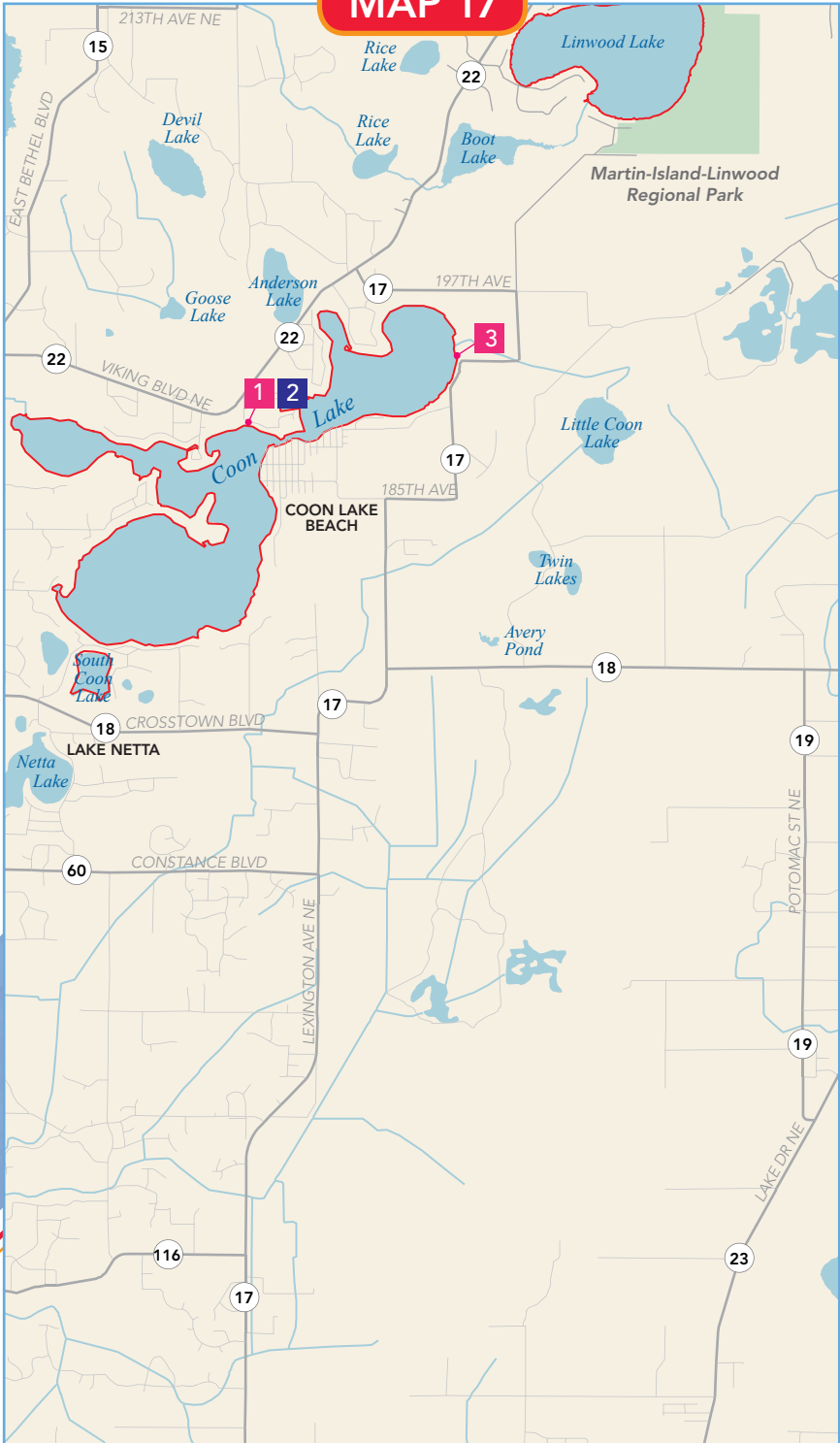


Fee



Special
Regulations

MAP 17



See Map 16

See Map 18

See Map 27



Red outlined lakes and rivers denote water body infested with Eurasian watermilfoil, zebra mussel, or both.

MAP 18

Chisago County



1

Comfort Lake



Slow, no-wake during high water.

DNR

From Highway 61 head E on Wyoming Trail, S on Pioneer Rd, and W on 260th St. for .3 mi. Access will be on the NW side of lake.

Washington County

2

Forest Lake – #1 Lakeside Park



City of Forest Lake

In Forest Lake at Hwy 61 and W Broadway Ave.

3

4

Clear Lake



DNR

21677 Eureka Ave N, Forest Lake, 55025



You can fish at most public water access sites, but boaters have the right-of-way at the boat ramp and dock.

Photo: MN DNR

KEY



Trailer
Access



Carry-in
Access



Fishing
Pier



Shore
Fishing

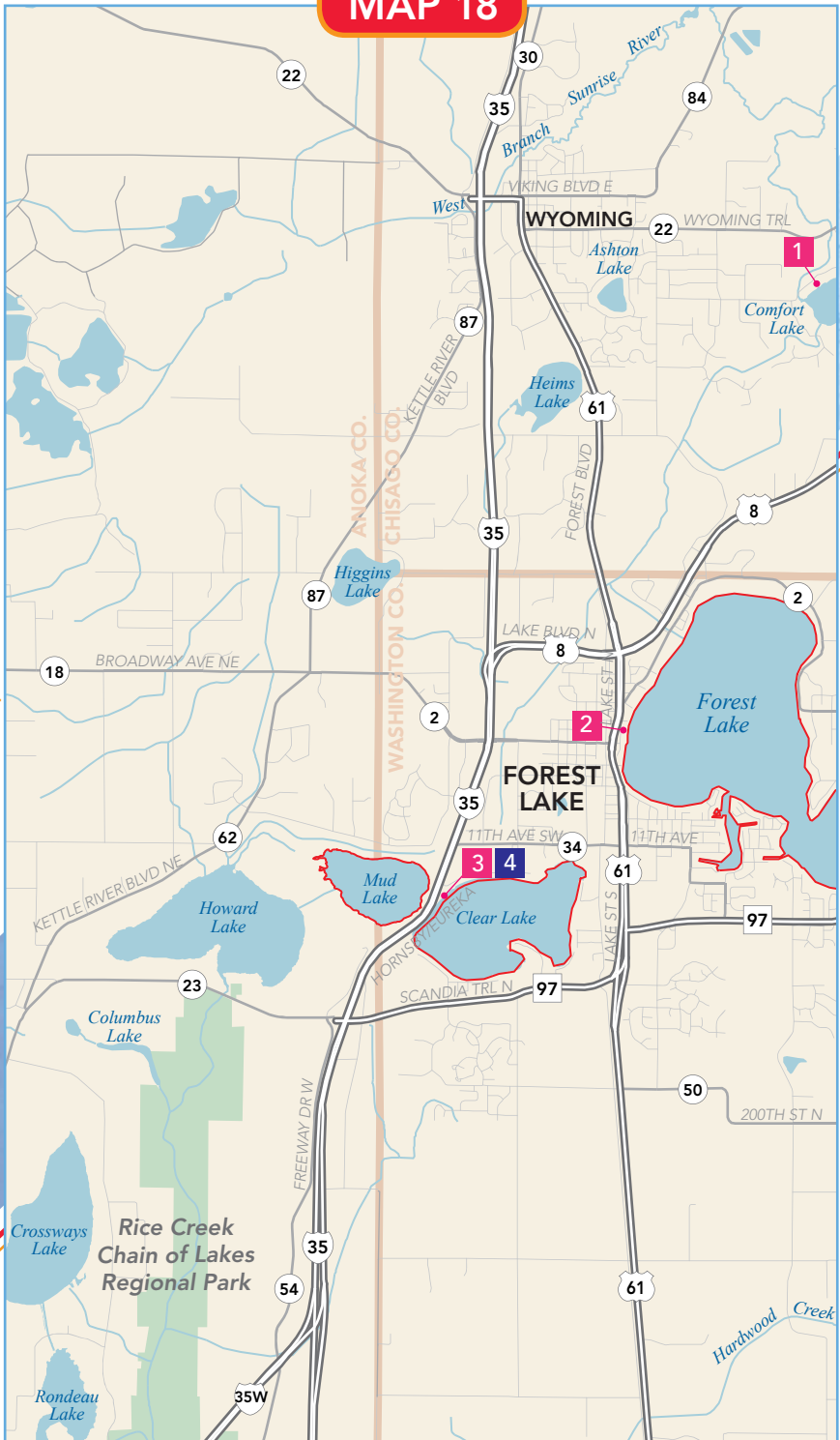


Fee



Special
Regulations

MAP 18



See Map 17

See Map 19

See Map 28



Red outlined lakes and rivers denote water body infested with Eurasian watermilfoil, zebra mussel, or both.

MAP 19

Chisago County

For a complete list of Chisago County public water accesses go to mndnr.gov/wateraccess

1

Green Lake

DNR

From Hwy 8 head E on Co Rd 23.

Access will be on the SE side of lake.



Washington County

2

Bone Lake

Slow, no-wake during high water.

DNR

11835 238th St N, Scandia, 55073



3

Forest Lake – #2 Willow Point

DNR

8323 North Shore Trail N, Forest Lake 55025. Access located on the intersection of North Shore Trl N and Inman Ave N.



4

Forest Lake – #3 Hagberg

DNR

Hwy 97 to Co Rd 2 (North Shore Tr), 2 mi N to site.



5

Shields Lake

City of Forest Lake

21102 Imperial Ave N, Forest Lake, 55025



6

Big Marine Lake – North

DNR

11803 Mayberry Trl N, Scandia, 55073



7

Big Marine Lake – Southeast

DNR

12130 177th St N, Marine on St Croix, 55047. Limited parking.



KEY



Trailer
Access



Carry-in
Access



Fishing
Pier



Shore
Fishing



Fee



Special
Regulations

See Map 18





 Red outlined lakes and rivers denote water body infested with Eurasian watermilfoil, zebra mussel, or both.


Chisago County

For a complete list of Chisago County public water accesses go to mndnr.gov/wateraccess

- 1

Spider Lake
 Slow, no-wake during high water and in channels.
 DNR
*From Co Rd 25 go W on 270, S on Oakman Ave,
 E on 263rd to NE shore.*
- 2



St. Croix River – Osceola Rd
 National Park Service
From Hwy 95 head E on 243 to park.

Washington County

- 3



Goose Lake
 City of Scandia
22005 Oldfield Ave N, Scandia, 55073
- 4



St. Croix River – Otisville
 City of Scandia
16971 205th St N, Scandia, 55073
- 5





St. Croix River – William O'Brien State Park
 Slow, no-wake, no towing, no jet skis.
 DNR
17000 Obrien Trl N, Marine on the St. Croix, 55047
- 6



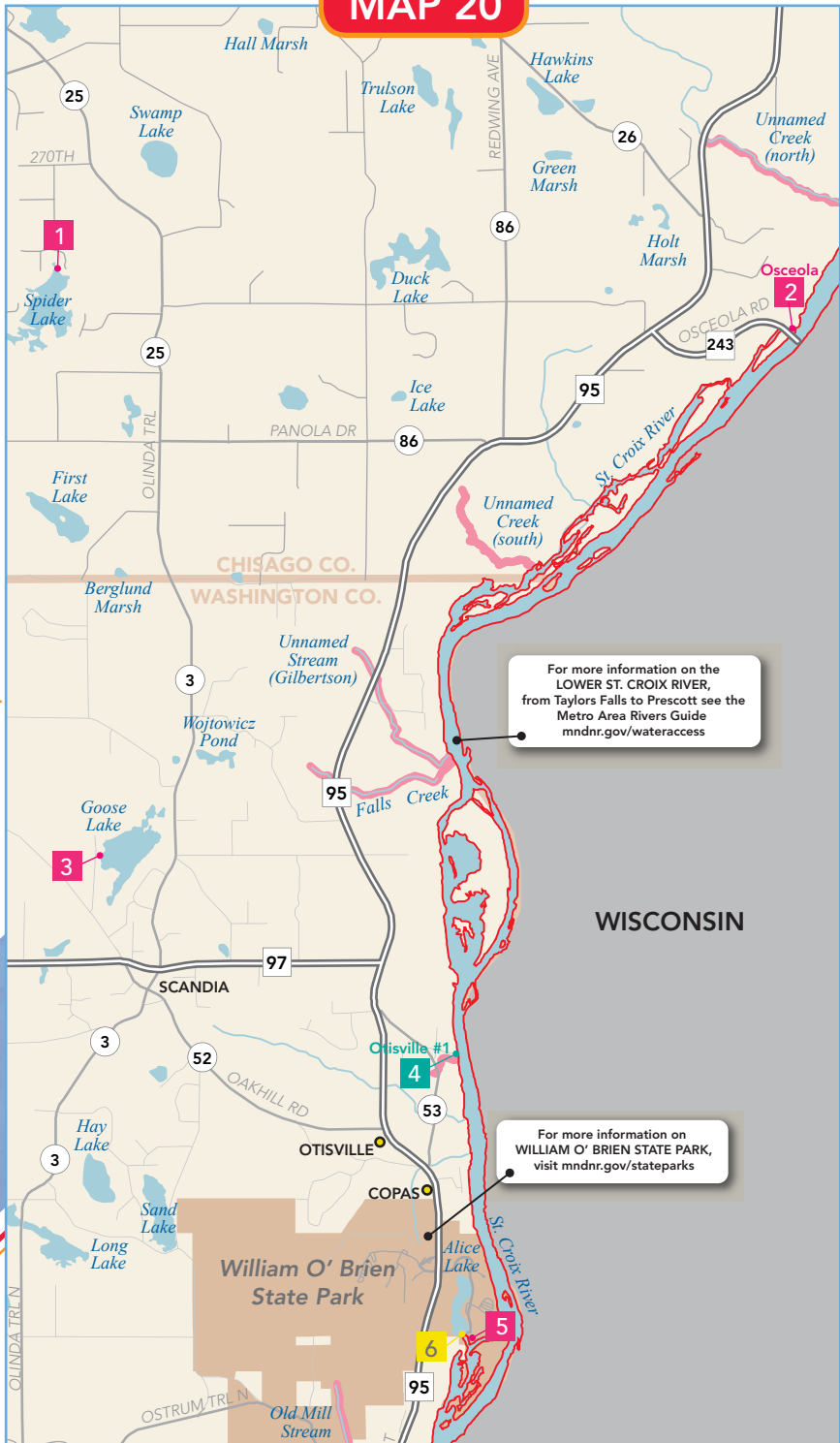


Alice Lake – William O'Brien State Park
 Canoes, kayaks and electric boats only.
 DNR
16821 Obrien Trl N, Marine on the St. Croix, 55047

KEY



MAP 20



See Map 19

See Map 30










Pink line delineates trout stream.

Red outlined lakes and rivers denote water body infested with Eurasian watermilfoil, zebra mussel, or both.

MAP 21

Wright County



- | | | |
|----------|--|---|
| 1 | Pulaski Lake
City of Buffalo
<i>1201 Pulaski Rd, Buffalo, 55313</i> |  |
| 2 | Buffalo Lake – North
DNR
<i>424 Co Rd 35 W, Buffalo, 55313</i> |  |
| 3 | Buffalo Lake – Northeast
City of Buffalo
<i>In Buffalo, near the junction of Hwy 25 & Co Rd 35, on NE shore.</i> |  |
| 4 | Buffalo Lake – East
City of Buffalo
<i>In the city of Buffalo, on E shore.</i> |  |
| 5 | Buffalo Lake – South
City of Buffalo
<i>1 Co Rd 12 S, Buffalo, 55313</i> |  |
| 6 | Deer Lake
DNR
<i>910 8th St SW, Buffalo, 55313</i> |  |
| 7 | Dean Lake
DNR
<i>2211 Dague Ave SE, Buffalo, 55313</i> |  |
| 8 | Crawford Lake
Wright County
<i>3700 Briarwood Ave SE, Buffalo, 55313</i> |  |
| 9 | North Fork Crow River – Crow Springs Park
Wright County
<i>5 mi S of Buffalo. From Hwy 25 head W on 40th St SE, then S on Agate Ave SE.</i> |  |

KEY



Trailer
Access



Carry-in
Access



Fishing
Pier



Shore
Fishing

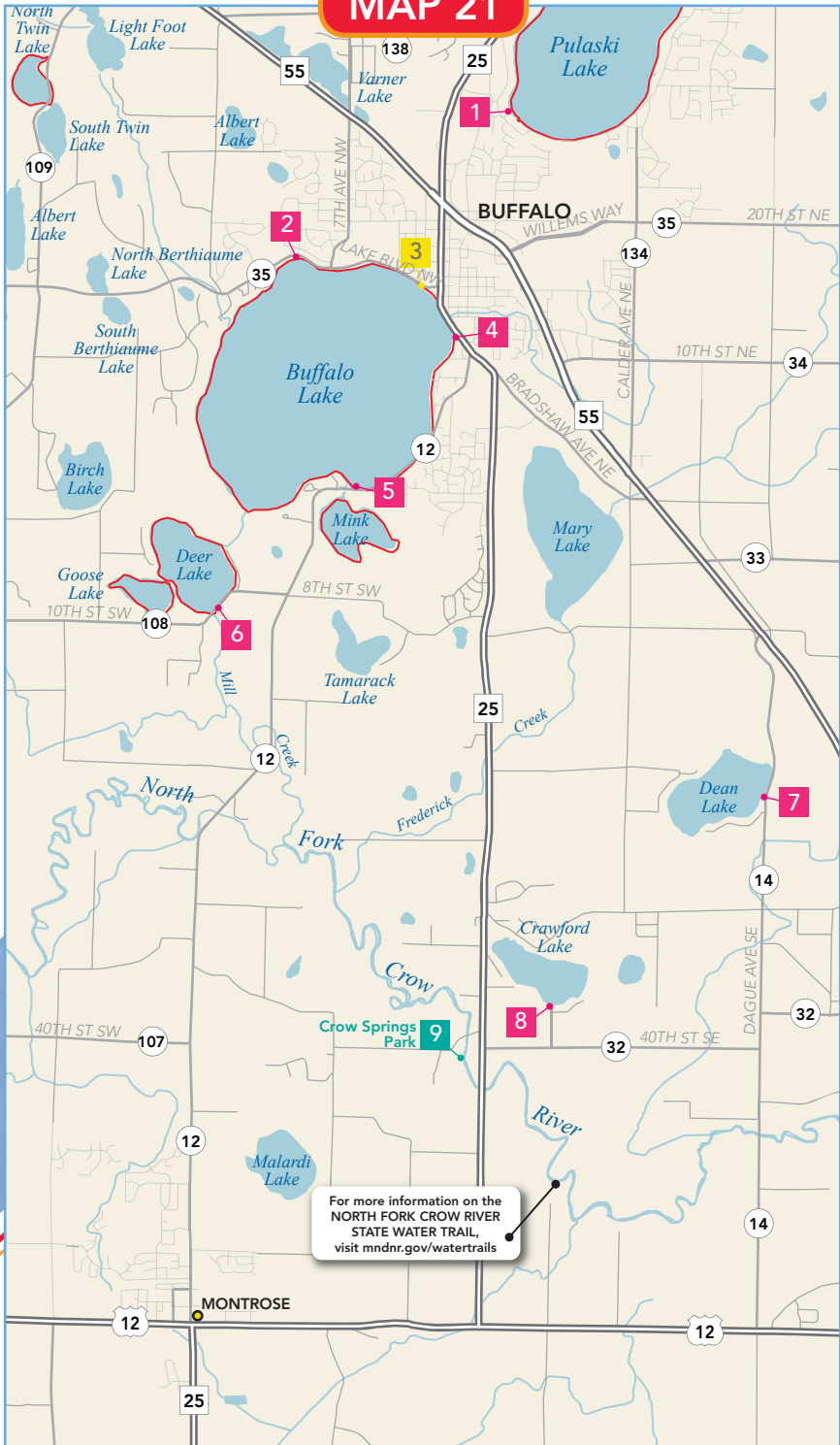


Fee



Special
Regulations

MAP 21



See Map 22

See Map 31








Red outlined lakes and rivers denote water body infested with Eurasian watermilfoil, zebra mussel, or both.








MAP 22



Wright County

- 1** **Beebe Lake – North** 
 DNR
Follow Co Rd 34, N on Ibarra Ave, NE to site.
- 2** **Beebe Lake – South** 
 Wright County
In Beebe Lake Regional Park. Follow Co Rd 34 W.
- 3** **Charlotte Lake** 
 DNR
Follow Co Rd 34, go S on Haug Ave, NE to site.
- 4** **Green Mountain Lake** 
 DNR
4944 10th St NE, Buffalo, 55313
- 5** **Martha Lake** 
 DNR
7330 9th St SE, Buffalo, 55313

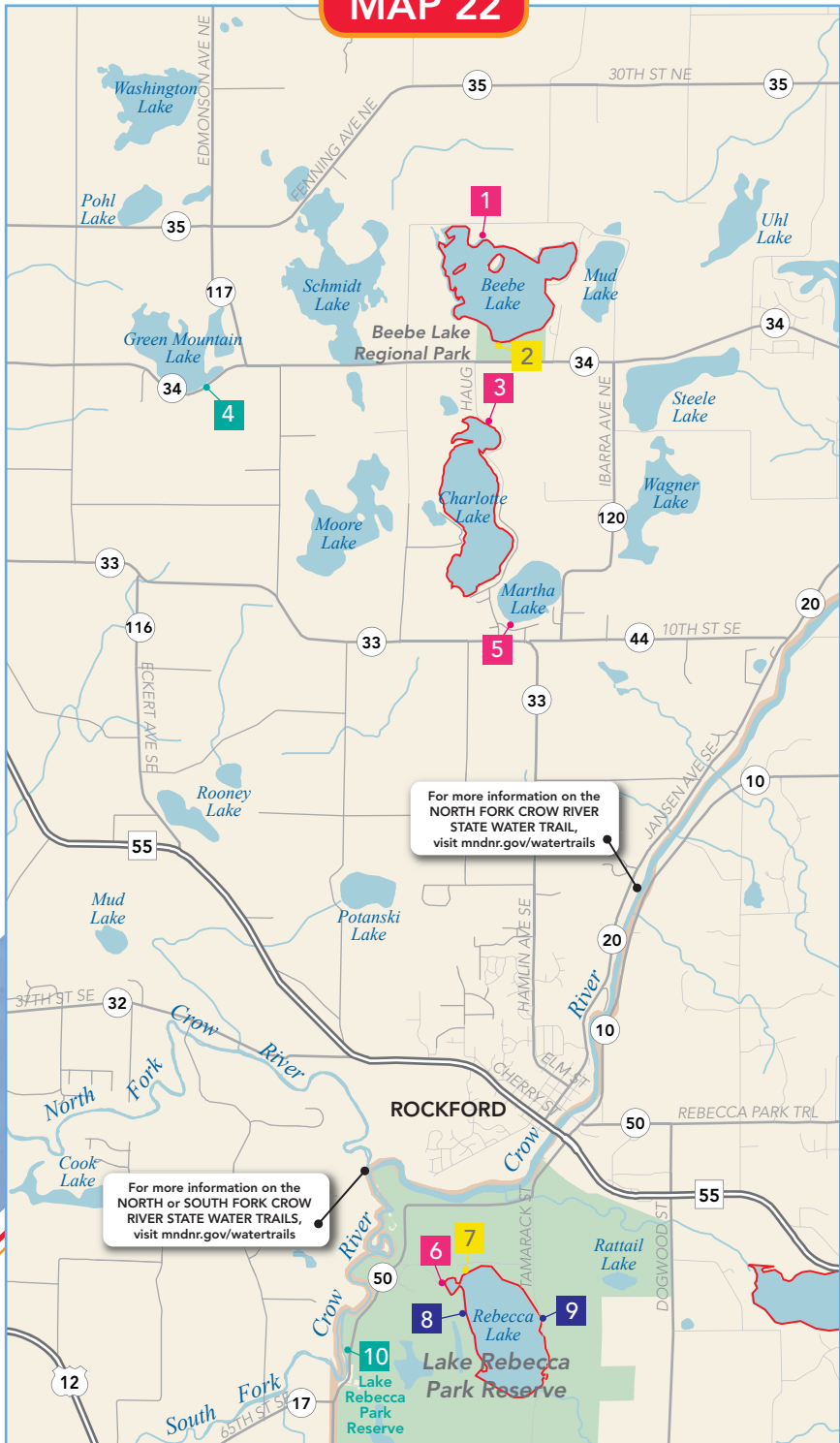
Hennepin County

- 6** **7** **8** **Lake Rebecca – Lake Rebecca Park Reserve**     
9 Electric motors only.
 Three Rivers Park District
Hwy 55 & Co Rd 50, S to Tamarack, S to lake (low maintenance road).
- 10** **South Fork Crow River – Lake Rebecca Park Reserve**  
 Three Rivers Park District
Hwy 55 & Co Rd 50, S to Tamarack, S to lake (low maintenance road).

KEY



MAP 22



See Map 21

See Map 23

See Map 32



Red outlined lakes and rivers denote water body infested with Eurasian watermilfoil, zebra mussel, or both.

Wright County



- 1** North Fork Crow River – Riverside Park
Wright County
8th St NE in Hanover.



Hennepin County

- 2** North Fork Crow River – Crow-Hassan Park Reserve
Three Rivers Park District
12595 Park Dr. Rogers, MN.



- 3 4** Hafften Lake
City of Greenfield
Hwy 55 & Town Hall Dr, N to Rebecca Park, E to 75th Ln, N to Xenia.



- 5 6** Sarah Lake
Slow, no-wake in channels and during high water.
City of Greenfield
Hwy 55 & Co Rd 92, S to S Sarah Lake Dr, E to access.



MNDNR Mobile

FISH MINNESOTA
mndnr.gov/fishmn

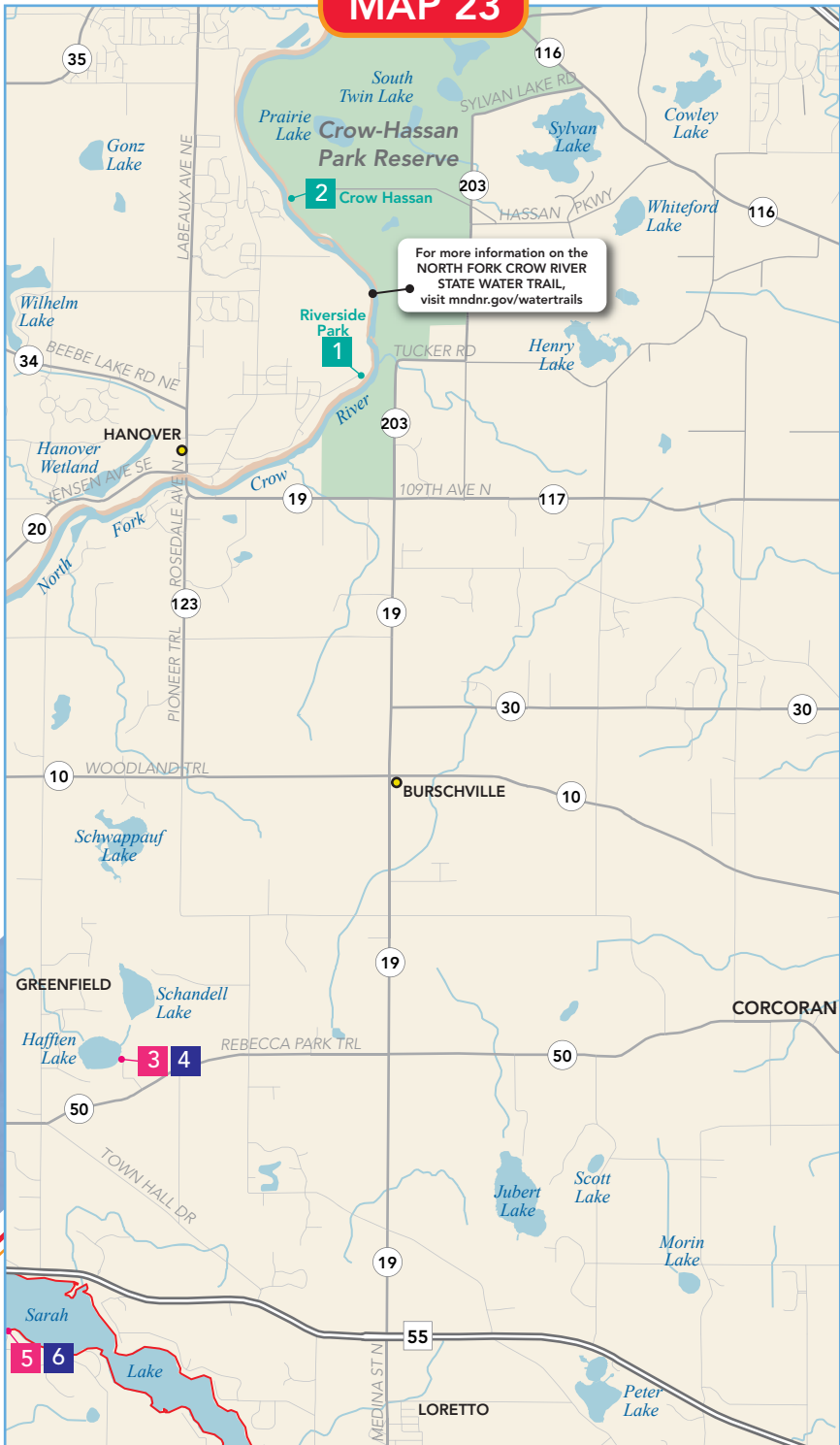
What you need to know wherever you go

- Mobile regulations
- LakeFinder
- Helpful fishing tips

KEY



MAP 23



See Map 22

See Map 24

See Map 33



Red outlined lakes and rivers denote water body infested with Eurasian watermilfoil, zebra mussel, or both.

MAP 24

Hennepin County



- 1

Diamond Lake
DNR
I94 to Co Rd 13, N to Diamond Lake Rd, E to site. Limited parking.
- 2

French Lake
Hunting access, no boats Jan. 1 to June 14, no motors.
DNR
From Co Rd 13 head E on W French Lake Rd, N to E French Lake Rd, N to lake.
- 3

Weaver Lake
40 mph maximum day, 15 mph max. night, counter clockwise travel.
City of Maple Grove
8401 Dunkirk Lane.
- 4

Weaver Lake
City of Maple Grove
8501 Co Rd 101.
- 5 6 7

Fish Lake – Fish Lake Regional Park
Three Rivers Park District
I494 to Co Rd 10 (Bass Lake Rd), W 1 mi.

KEY



Trailer
Access



Carry-in
Access



Fishing
Pier



Shore
Fishing

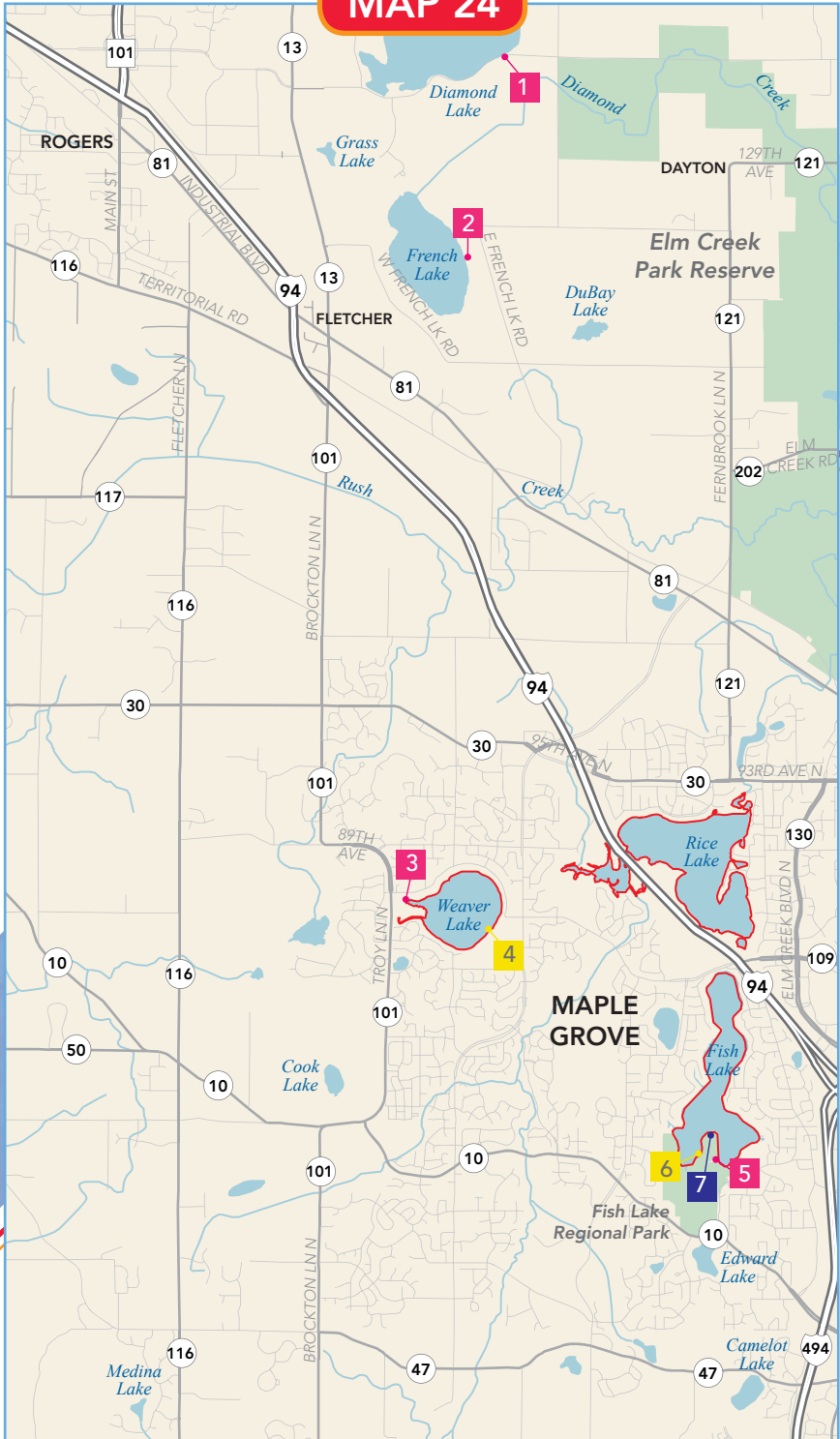


Fee



Special
Regulations

MAP 24



See Map 23

See Map 25

See Map 34






Red outlined lakes and rivers denote water body infested with Eurasian watermilfoil, zebra mussel, or both.






MAP 25

Anoka County



- 1** **Rum River** 
City of Anoka
In the City of Anoka, E Main St & N on 2nd Ave.
- 2** **Rum River** 
Anoka County
Anoka's Riverside Park, take 1st Ave 2 blocks S of Main St, W 1 block to park on E shore. Small pier at S end & platform at N end.
- 3** **Rum/Mississippi River** 
City of Anoka
In the City of Anoka, E Main St & S on 2nd Ave.

Hennepin County

- 4** **Champlin Mill Pond – Doris A. Kemp Park** 
City of Champlin
Just N of Hayden Lake Rd, parking lot off of 169.
- 5** **Mississippi River – Point Park** 
City of Champlin
Hwy 169, E River Rd Parkway (651 W River Rd).
- 6** **Eagle Lake – North**  
40 mph maximum day, 15 mph max. night.
DNR
From I169 head W on 63rd Ave to Magda Dr to NE shore. Limited parking.
- 7** **Eagle Lake – South** 
Three Rivers Park District
On the SW side of the Lake, Hemlock Lane N, to 63rd Ave N.

KEY



Trailer
Access



Carry-in
Access



Fishing
Pier



Shore
Fishing

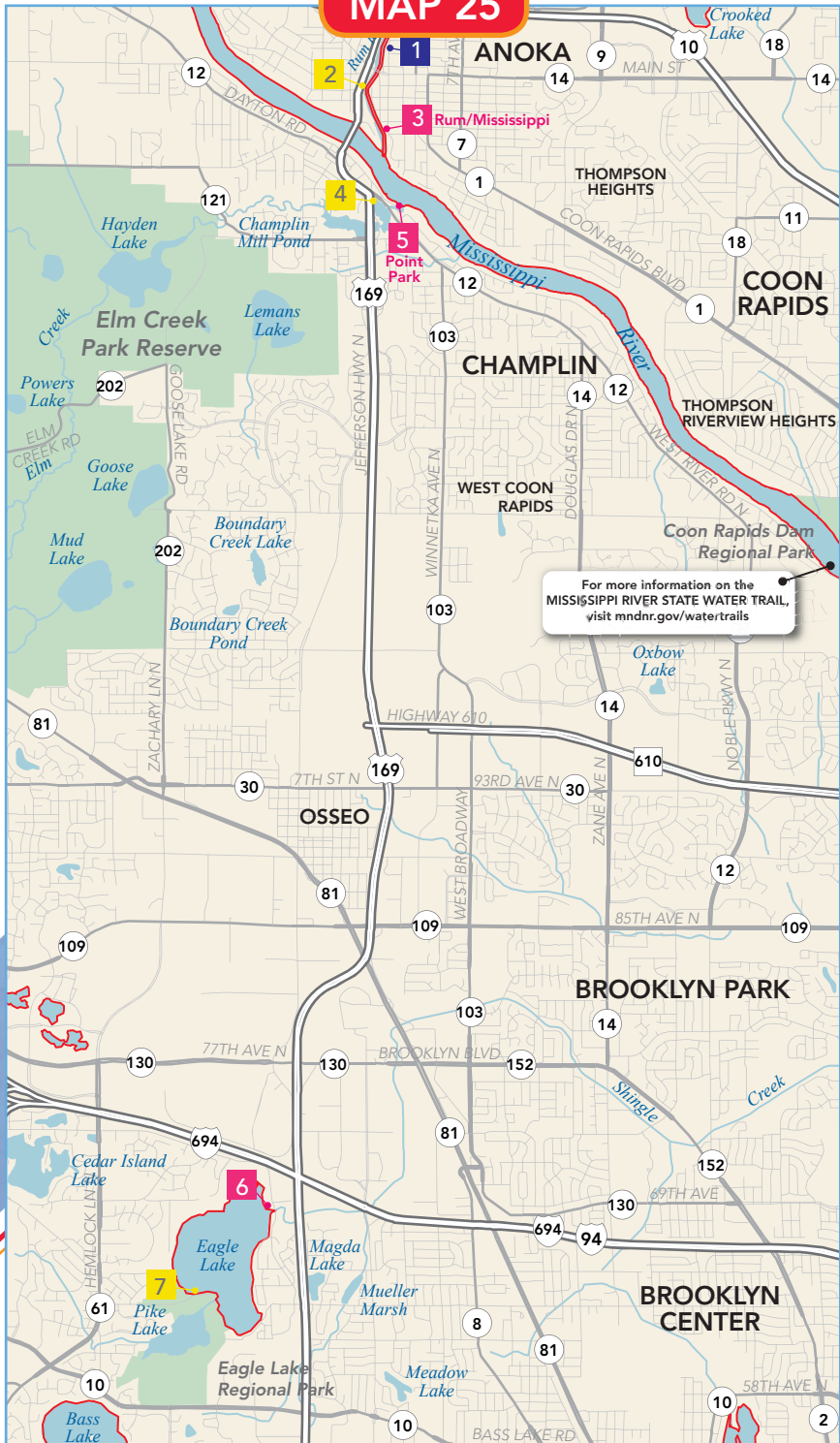


Fee



Special
Regulations

MAP 25



See Map 24

See Map 26

See Map 35

















Red outlined lakes and rivers denote water body infested with Eurasian watermilfoil, zebra mussel, or both.

MAP 26

Anoka County



- 1** **Mississippi River – Coon Rapids Dam**   
Anoka County
Hwy 610 to E River Rd NW, go N until it becomes Coon Rapids Blvd, NW to Egret Blvd, S to Park.
- 2** **Cenaiko Lake**  
Anoka County
I694 to Hwy 47, N to Coon Rapids Blvd, W to Egret Blvd, S to park.
- 3** **4** **Spring Lake – Lakeside Park**  
City of Spring Lake Park
Hwy 10 to Hwy 65, S to 81st Ave NE, E to McKinley, S to park.
- 5** **6** **Moore Lake – Moore Lake Park**  
City of Fridley
I694, N on Hwy 65 to Central Ave (Co Hwy 35), N 2 blocks to park.
- 7** **Mississippi River – Anoka Riverfront Regional Park**  
Anoka County
In Anoka Riverfront Regional Park, E River Road, Hennepin County.
- 8** **Mississippi River – North Mississippi Regional Park** 
Three Rivers Park District
Lyndale to 57th St, N on Park Rd to parking lot.
- 9** **Mississippi River – Brooklyn Park**  
City of Brooklyn Park
Hwy 252 to 83rd Ave N, .5 mi E to site.

KEY



Trailer
Access



Carry-in
Access



Fishing
Pier



Shore
Fishing



Fee



Special
Regulations

See Map 25



Red outlined lakes and rivers denote water body infested with Eurasian watermilfoil, zebra mussel, or both.

MAP 27

Anoka County



1 2

Loch Ness Lake



City of Blaine

I35W to Co Rd 17, N to 111th Ave, E to site.

3

Rice Lake – Rice Creek Chain of Lakes Regional Park



Anoka County

From I35W head S on Co Rd 23, then head E on Aqua Ln for .5 mi.

4 5

Centerville Lake – Rice Creek Chain of Lakes Regional Park



Anoka County

I35E to Co Rd 14 (Main St), W 2mi to park.

6 7

Golden Lake



Electric motors only.

City of Circle Pines

I35W to Lexington Ave, S to Co Rd 23, E to Golden Lake Rd.

Ramsey County

8 9

Turtle Lake – Turtle Lake Park



Ramsey County

Hwy 96 to Hwy 49, N (Hodgson Rd) to park (just past Shifsky Rd).

10 11 12

Long Lake



Ramsey County

I694 to Long Lake Rd, E to lake.

13 14 15

Island Lake – Island Lake Park



Ramsey County

I694 to Victoria, S to park entrance.

16 17

Snail Lake – Snail Lake Regional Park



Ramsey County

I694 to Victoria (exit 43B), N to Snail Lake Blvd, E to site.

18

Sucker Lake – Snail Lake Regional Park



Ramsey County

Hwy 96 to Rice St, S to park entrance.

Continued

KEY



Trailer
Access



Carry-in
Access



Fishing
Pier



Shore
Fishing



Fee



Special
Regulations

See Map 26



See Map 37

Red outlined lakes and rivers denote water body infested with Eurasian watermilfoil, zebra mussel, or both.

Map 27 continued

19

Vadnais Lake – Snail Lake Regional Park

Ramsey County

Hwy 36 & Rice St, N to Vadnais Blvd, E to site between lakes.



MAP 28

Anoka County

1 2

Peltier Lake – Rice Creek Chain of Lakes Regional Park

Anoka County

I35E to Co 14, W 2 mi to access, 2.5 mi to pier.



3

Centerville Lake – Hidden Springs Park

City of Centerville

In Centerville, off Centerville Rd & Lamotte Dr.



Washington County

4

Oneka Lake

DNR

6604 Greene Ave N, Hugo, 55038



Ramsey County

5

Otter Lake – Bald Eagle-Otter Lakes Regional Park

Ramsey County

I35E & Co Rd J, S to Otter Lake Rd.



6 7

Bald Eagle Lake – Bald Eagle-Otter Lakes Regional Park

Ramsey County

Hwy 61 to 120th St, left to Hugo Road S.



8

White Bear Lake – Beach Park

35 mph maximum, water skiing/towing and jet ski restrictions.

Ramsey County

Hwy 61 to Hwy 96, E to park.



Continued

KEY



Trailer
Access



Carry-in
Access



Fishing
Pier



Shore
Fishing

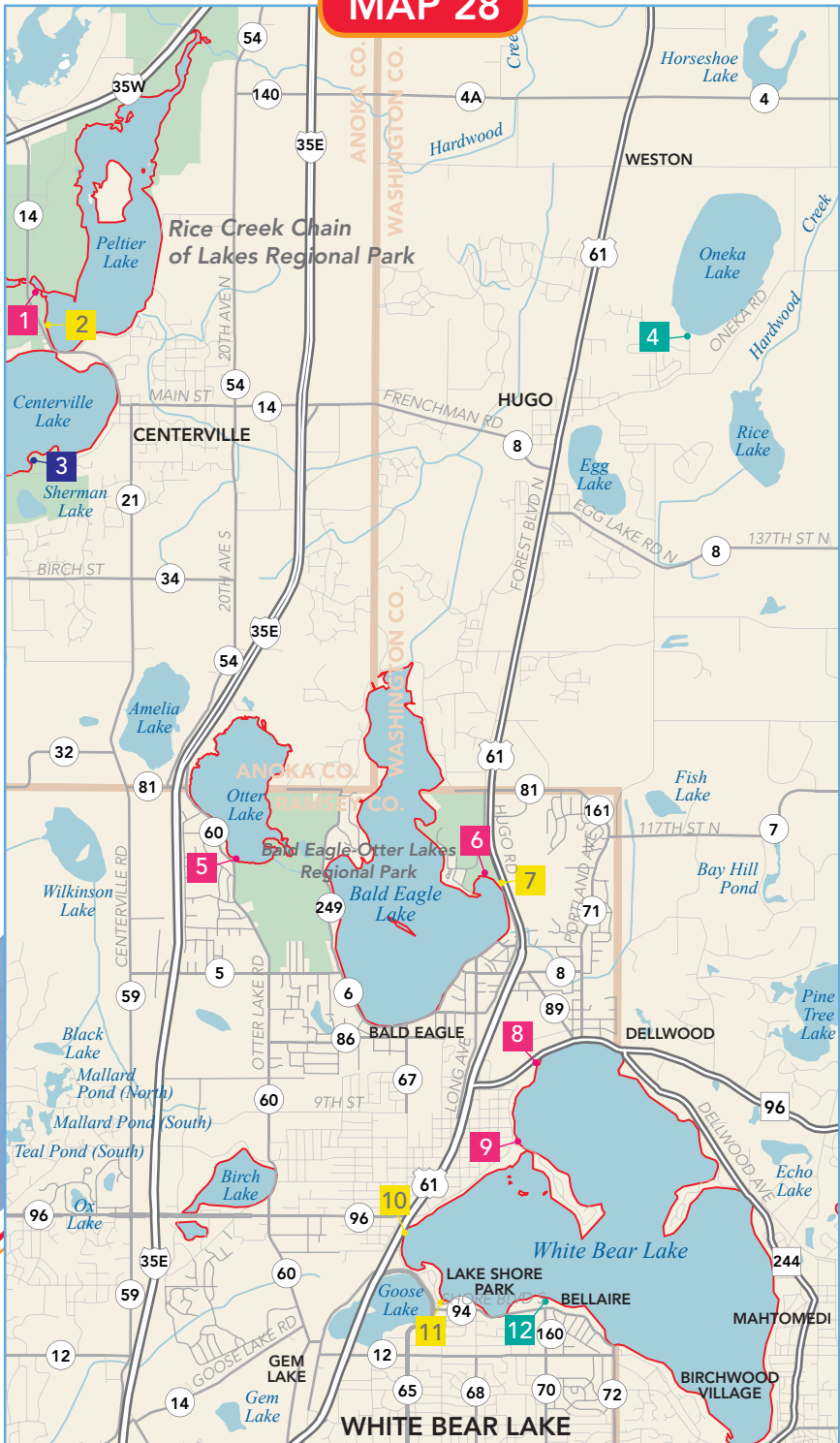


Fee



Special
Regulations

MAP 28



See Map 38



Red outlined lakes and rivers denote water body infested with Eurasian watermilfoil, zebra mussel, or both.

Map 28 continued

- 9** **White Bear Lake – Matoska Park**  
35 mph maximum, water skiing/towing and jet ski restrictions.
City of White Bear Lake
N on Hwy 61 & E on 7th St, S on Lake Ave N to Central Ave.
- 10** **White Bear Lake – Veteran's Memorial Park** 
City of White Bear Lake
4500 Lake Ave S.
- 11** **White Bear Lake – Lakeside Park** 
City of White Bear Lake
4410 Lake Ave S.
- 12** **White Bear Lake – Bellaire Ave** 
City of White Bear Lake
From Hwy 61 head E on Co Rd 12, then N on Bellaire Ave.



Northern map turtles sunning.

Photo: MN DNR

KEY



Trailer
Access



Carry-in
Access



Fishing
Pier



Shore
Fishing



Fee



Special
Regulations

Adopt-a-River Program

Taking care of water is everybody's business!

The Adopt-a-River program encourages Minnesotans to “adopt” a section of a lake, river, wetland, ditch, ravine, or a public water access. Consider any place that needs attention or one near your home or your favorite boating or fishing spot. Volunteers like you, who love the state's water resources, have removed many millions of pounds of man-made debris. There is nothing more rewarding than being a part of keeping our lakes and river clean for the next generation.



Volunteers remove a large tire from the floodplain during the annual Mississippi River cleanup event. Photo: MN DNR

Learn how the program works by visiting our website at
mndnr.gov/adoptriver

Washington County



1

Big Marine Lake – Big Marine Park Reserve



Washington County

17495 Manning Trl N, Marine on St. Croix, 55047



Big Marine Park Reserve.

Photo: MN DNR

KEY



Trailer
Access



Carry-in
Access



Fishing
Pier



Shore
Fishing



Fee

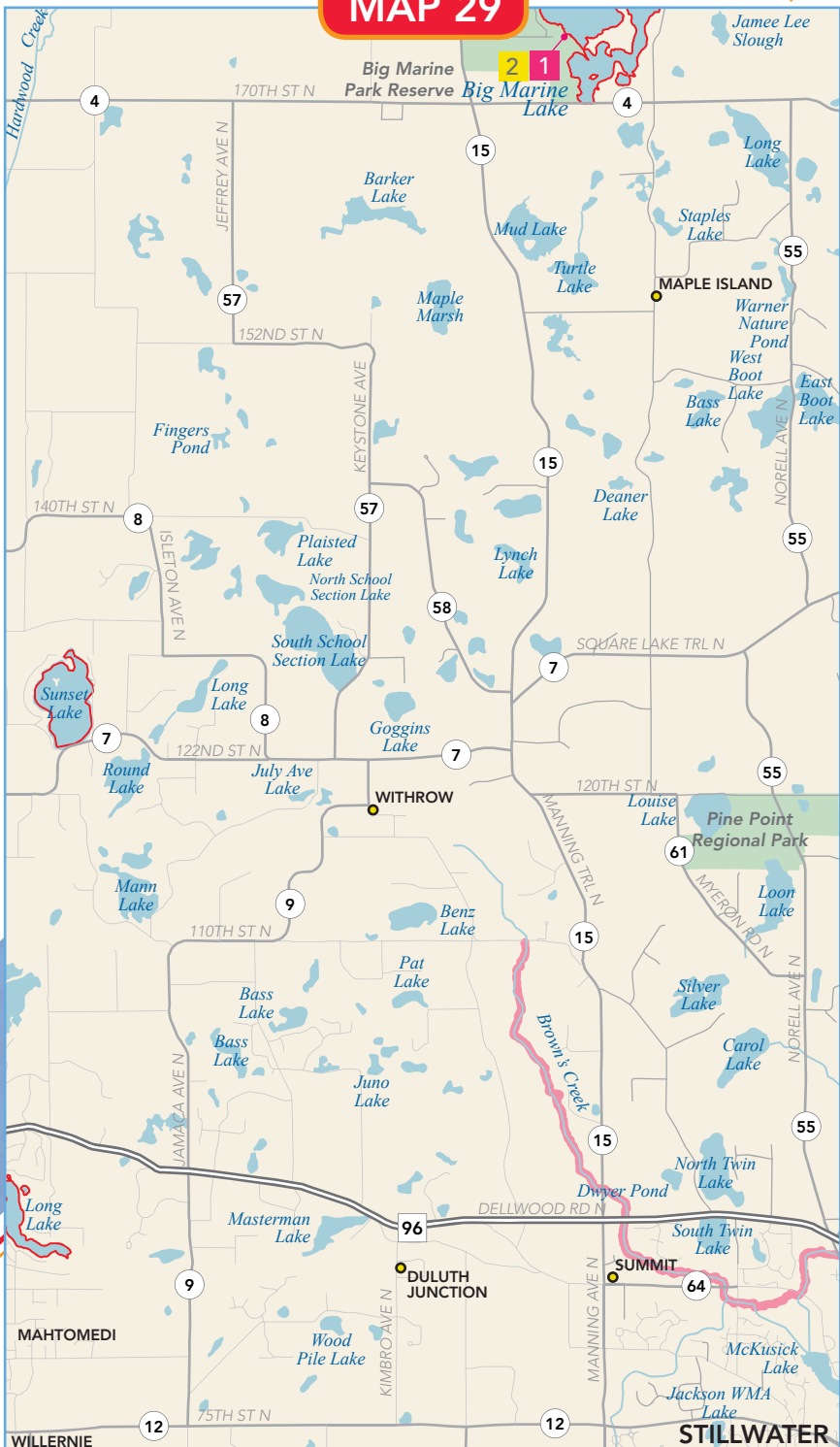


Special
Regulations

MAP 29

See Map 28

See Map 30



Pink line delineates trout stream.

See Map 39

Red outlined lakes and rivers denote water body infested with Eurasian watermilfoil, zebra mussel, or both.

MAP 30

Washington County



- 12

Square Lake – Square Lake Regional Park
Speed restrictions.
Washington County
15450 Square Lake Trl N, Stillwater, 55082
- 3

Big Carnelian Lake
DNR
12511 Otchipwe Ave N, Stillwater, 55082
- 45

St. Croix River – Boomsite
No jet skis north of Boom Site, Slow-no-wake in marked areas.
DNR
9159 Saint Croix Trl N, Stillwater, 55082



St. Croix River.

Photo: MN DNR



**KEEP OUR
WATER CLEAN—
USE PUMPOUTS**

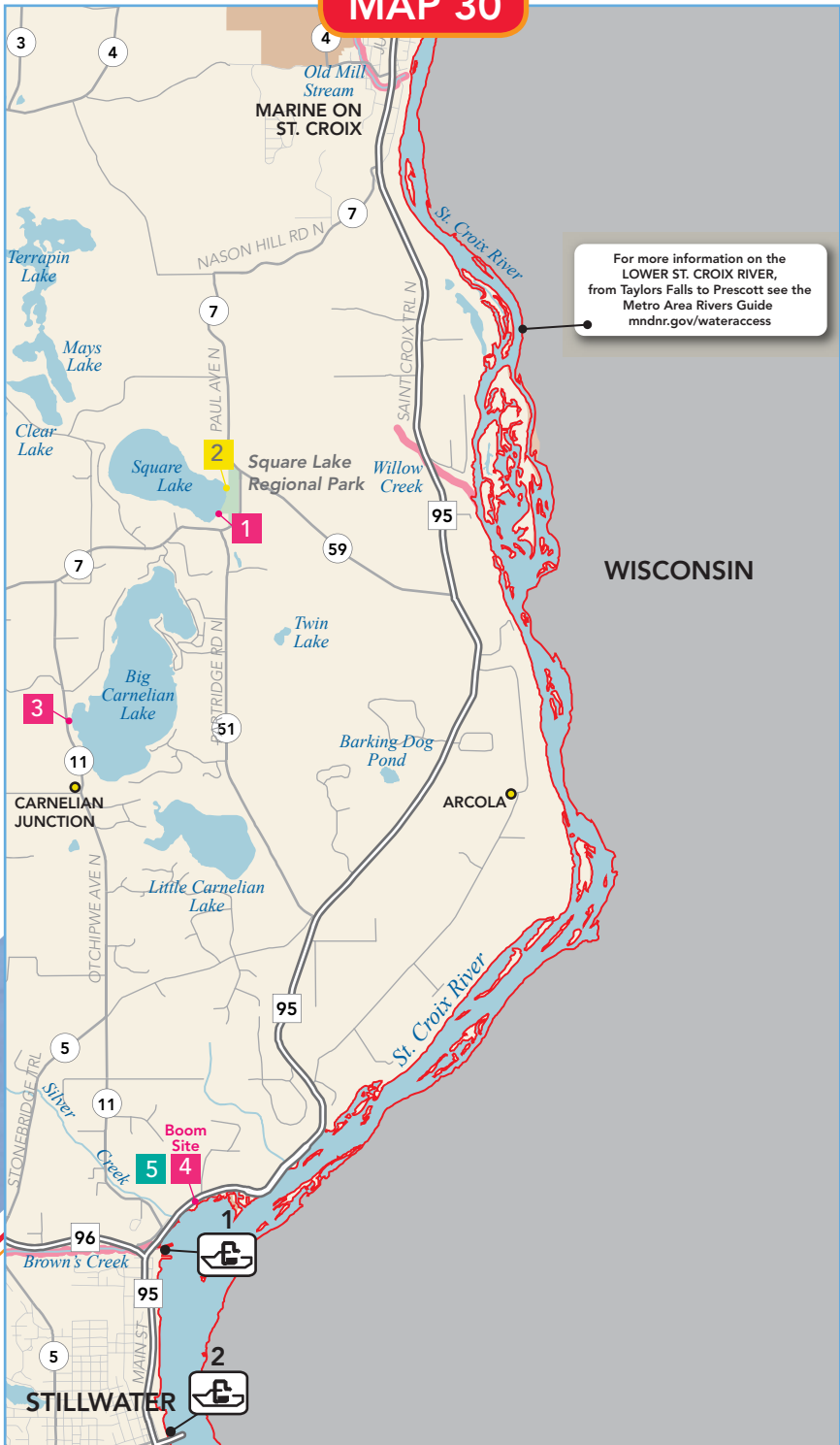
SEE PUMPOUTS—MISSISSIPPI RIVER PAGE 168

KEY



MAP 30

See Map 29



Pink line delineates trout stream.

See Map 40

Red outlined lakes and rivers denote water body infested with Eurasian watermilfoil, zebra mussel, or both.

MAP 31

Wright County



- 1** **Fountain Lake**
DNR
255 72nd St SE, Montrose, 55363



Carver County

- 2** **South Fork Crow River**
City of Watertown
300 Lewis Ave N, Watertown, 55388



- 3** **South Fork Crow River – Old Mill Park**
City of Watertown
Small creek in downtown Watertown.



KEY



Trailer
Access



Carry-in
Access



Fishing
Pier



Shore
Fishing

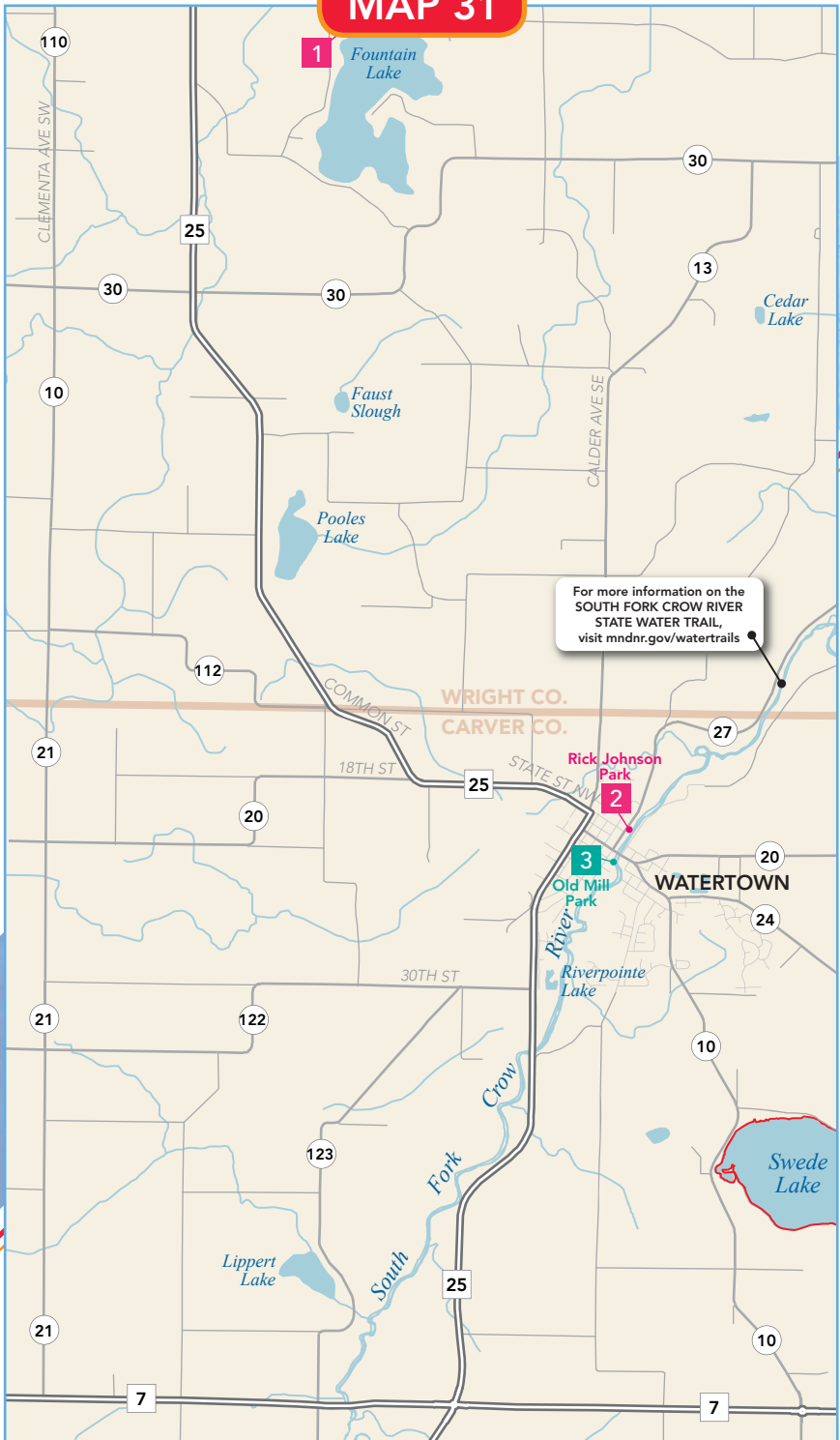


Fee



Special
Regulations

MAP 31



See Map 32

See Map 41












Red outlined lakes and rivers denote water body infested with Eurasian watermilfoil, zebra mussel, or both.



MAP 32

Hennepin County



- 1** **Little Long Lake**   
10 hp limit.
DNR
Co Rd 92 N to Co 15, E to Kingswood Rd, S on Game Farm Rd.
- 2** **Whaletail Lake**  
DNR
From Co Rd 110 head N on Highland Rd to site.
- 3** **Lake Minnetonka – Halsted Bay**  
Multiple ordinances see Lake Minnetonka Conservation District at www.lmcd.org
City of Minnetrista
Co Rd 92 to Co Rd 110, E to Halsted Dr, .5 mi S to site.
- 4** **5** **Lake Minnetonka – King's Point**  
City of Minnetrista
Hwy 7 to King's Point, N to site.

Carver County

- 6** **Swede Lake**  
Only open during waterfowl hunting season.
DNR
11345 Swede Lake Rd, Watertown, 55388

KEY



Trailer
Access



Carry-in
Access



Fishing
Pier



Shore
Fishing

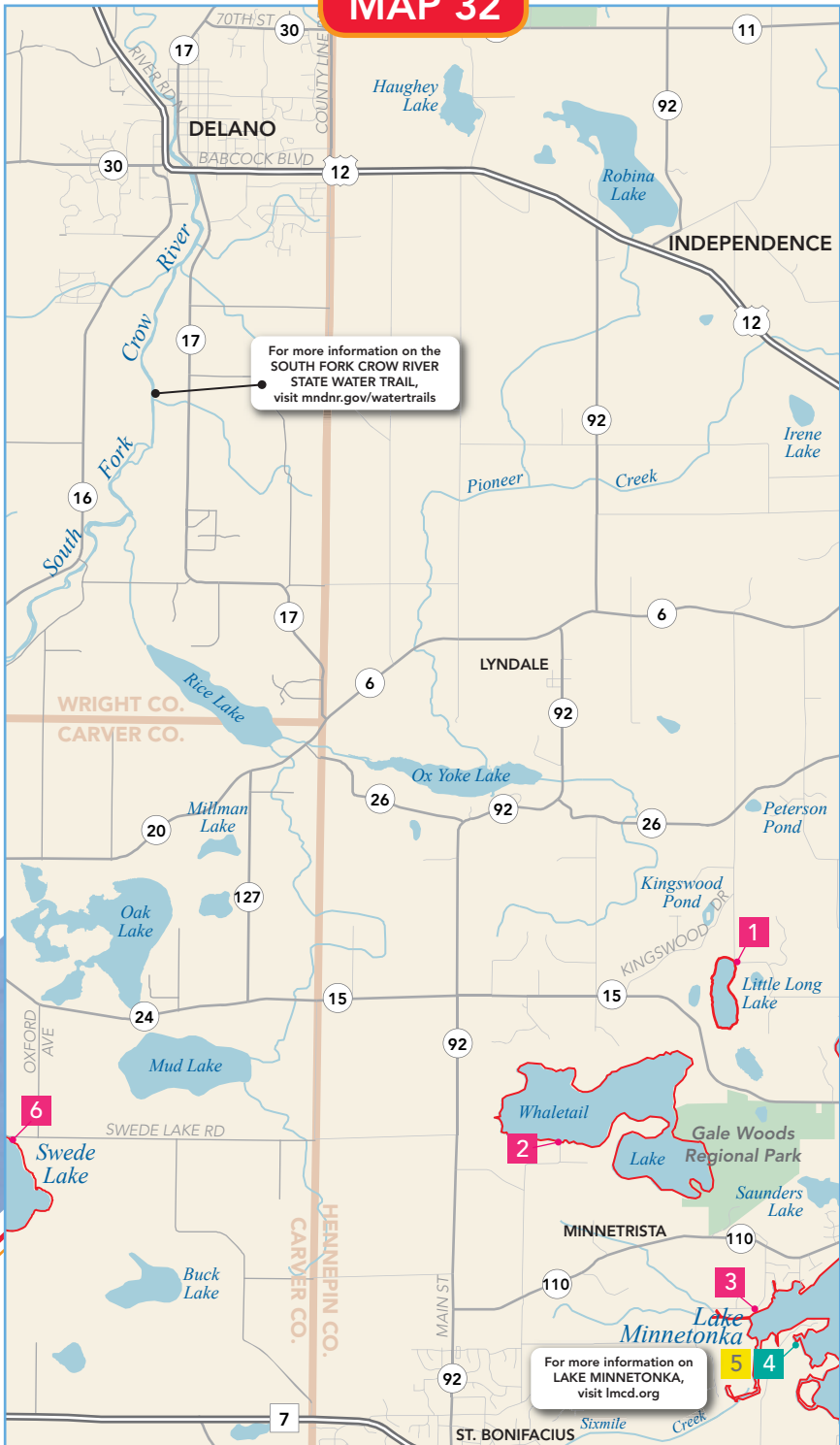


Fee



Special
Regulations

MAP 32



See Map 31

See Map 33

See Map 42





Red outlined lakes and rivers denote water body infested with Eurasian watermilfoil, zebra mussel, or both.




MAP 33




Hennepin County







- 1** **Spurzem Lake – Baker Park Reserve**
 Three Rivers Park District
From Co Rd 19 head E on Co Rd 115 (Hamel Rd) for .2 mi to access road.





- 2 3** **Independence Lake – Baker Park Reserve**
 Three Rivers Park District
Hwy 12 to Co Rd 19, N to Baker Park Reserve, entrance on W.





- 4 5** **Long Lake – Nelson Lakeside Park**
 40 mph maximum day, 15 mph max night, jet ski hours.
 City of Long Lake
Hwy 12 to Brown Rd, right to site.





- 6** **Lake Minnetonka – Maxwell Bay**
 Multiple ordinances see Lake Minnetonka Conservation District at www.lmcd.org
 DNR
From Hwy 12 head S on Co Rd 146, then W on Co Rd 51.




- 7** **Lake Minnetonka – Maxwell Bay**
 City of Orono
From Hwy 12 head S on Co Rd 146, then W on Co Rd 51.

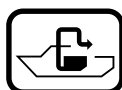

- 8 9** **Lake Minnetonka – North Arm Bay**
 City of Orono
From Hwy 12 head S on Co Rd 146, then W on Co Rd 51.



- 10** **Lake Minnetonka – Coffee Channel**
 Three Rivers Park District
From Co Rd 15 head N on Co Rd 19.


- 11** **Dutch Lake**
 City of Mound
Hwy 110 to Co Rd 15, N to Grandview Blvd, W to site.



Continued



**KEEP OUR
WATER CLEAN—
USE PUMPOUTS**

SEE PUMPOUTS—MISSISSIPPI RIVER PAGE 168

KEY



Trailer
Access



Carry-in
Access



Fishing
Pier



Shore
Fishing



Fee




Special
Regulations











See Map 32



See Map 43

 Red outlined lakes and rivers denote water body infested with Eurasian watermilfoil, zebra mussel, or both.

Map 33 continued

- 12 13** **Lake Minnetonka – Harrison Bay**  
City of Mound
*Co Rd 15 to Belmont, N to Lynwood, E to Centerview Ln,
N to site.*
- 14** **Lake Minnetonka – Cooks Bay** 
City of Mound
Co Rd 15 to Commerce Blvd.
- 15 16** **Lake Minnetonka – Spring Park Bay**  
City of Spring Park
From Co Rd 110 head E on Co Rd 15 to site.
- 17 18** **Lake Minnetonka – Lafayette Bay
(Narrows Channel)**  
Three Rivers Park District
From Co Rd 15 head S on Co Rd 19 for .9 mi to channel.
- 19** **Lake Minnetonka – Phelps Bay**  
Multiple ordinances see Lake Minnetonka Conservation
District at **www.lmcd.org**
City of Minnetrista
Co Rd 15 to Wilshire Blvd, SW to Tuxedo Blvd, site on left.
- 20** **Lake Minnetonka – Excelsior Bay
(Excelsior Commons)** 
City of Excelsior
Commons Park—Hwy 7 to Lake St, N on Lake St to site.

KEY



Trailer
Access



Carry-in
Access



Fishing
Pier



Shore
Fishing



Fee



Special
Regulations



Lake Minnetonka.

Photo: MN DNR

MAP 34

Hennepin County



1 2

Holy Name Lake



Electric motors only.

City of Medina

I494 to Hwy 55, W Co Rd 24, to Hunter Dr & park.

3 4

Parkers Lake



City of Plymouth

I494 to Co 6, W .75 mi to site.

5 6

Gleason Lake



DNR

I394 to Gleason Lake Rd, N to Vicksburg Ln, N to 10th Ave and Luce Line Trl parking lot, W on trail ¼ mile.

7

Lake Minnetonka – Gray's Bay



Multiple ordinances see Lake Minnetonka Conservation District at www.lmcd.org

City of Minnetonka

Hwy 101, N of Gray's Bay Marina on E side of road.

8

Lake Minnetonka – Gray's Bay



City of Minnetonka/DNR

Hwy 101, Gray's Bay Blvd E to site entrance.

9 10

Lake Minnetonka – Gray's Bay Dam



City of Minnetonka

In Minnetonka, at the dam on E shore of Gray's Bay, accessible via Fairchild.

11

Lake Minnetonka – Carson Bay



City of Deephaven

Hwy 7 W to Vine Hill Rd to Minnetonka Blvd.



KEEP OUR
WATER CLEAN—
USE PUMPOUTS

SEE PUMPOUTS—MISSISSIPPI RIVER PAGE 168

KEY



Trailer
Access



Carry-in
Access



Fishing
Pier



Shore
Fishing



Fee

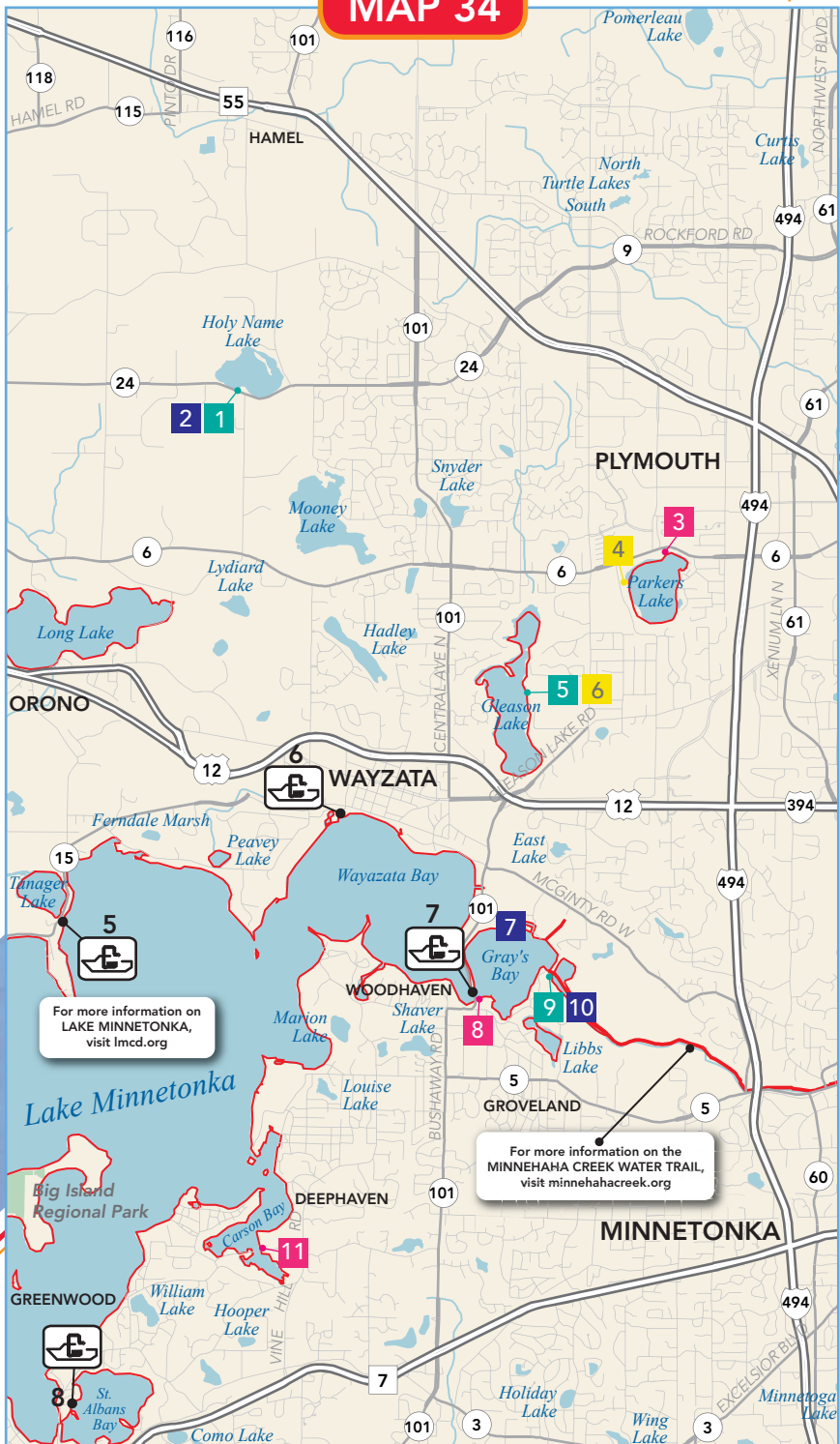


Special
Regulations


MAP 34

See Map 33

See Map 35



See Map 44

 Red outlined lakes and rivers denote water body infested with Eurasian watermilfoil, zebra mussel, or both.

MAP 35

Hennepin County




- 1

Twin Lake

City of Robbinsdale


In Robbinsdale, SE of intersection of Hwy 81 & Hwy 100, NE on Lakeland Ave NE to Lions Park.


- 2

Crystal Lake – Hollingsworth Park

City of Robbinsdale

From Hwy 100 head SE on Co Rd 81, then NE onto 40th Ave for .4 mi. In Sanborn park on NE shore of lake.




- 3

Crystal Lake – Lakeview Terrace Park

Water skiing 10:00 am to 7:30 pm, No motors 1 hr after sunset to sunrise.

City of Robbinsdale


Hwy 100 to Hwy 81, S to access road (just north of 36th Ave), left into lot.



- 4

Northwood Lake

City of New Hope

Hwy 169 to Rockford Rd, E to Boone Ave, S to 38th.


- 5


6


7


Medicine Lake – French Regional Park


Three Rivers Park District

Hwy 169 to Co Rd 9, W to park.









- 8

Medicine Lake

City of Plymouth

Hwy 55, W on Medicine Lake Dr, N to park.



- 9


10

Lamplighter Lake

City of St. Louis Park

1500 Pennsylvania Ave S, St Louis Park.





- 11


12

Cedar Lake

Minneapolis Parks and Recreation


W Lake St to France Ave, N to Sunset Blvd, NE to Cedar Lake Pkwy, W to site.





Continued

KEY



See Map 34



See Map 45

Red outlined lakes and rivers denote water body infested with Eurasian watermilfoil, zebra mussel, or both.

Map 35 continued

13

Wolfe Park Lake



City of St. Louis Park

In St. Louis Park at intersection of Monterey Dr & 36th St W.

14

Shady Oak Lake



Hopkins – Minnetonka Parks and Recreation

Hwy 7 to Shady Oak Rd, S to beach.

MAP 36

Anoka County



1

Silver Lake



City of Columbia Heights

In Columbia Heights, at 41st & Stinson, on SW shore of lake.

Hennepin County

2

**Mississippi River – Kroening
Interpretive Center**



Three Rivers Park District

4900 N Mississippi Dr, Minneapolis, 55430

3

Ryan Lake



Minneapolis Parks and Recreation

From Memorial Pkwy head N on Xerxes Ave to lake.

4

**Mississippi River – North Mississippi
Regional Park**



Three Rivers Park District

Lyndale to 57th St, N on Park Rd to parking lot.

Continued

KEY



Trailer
Access



Carry-in
Access



Fishing
Pier



Shore
Fishing

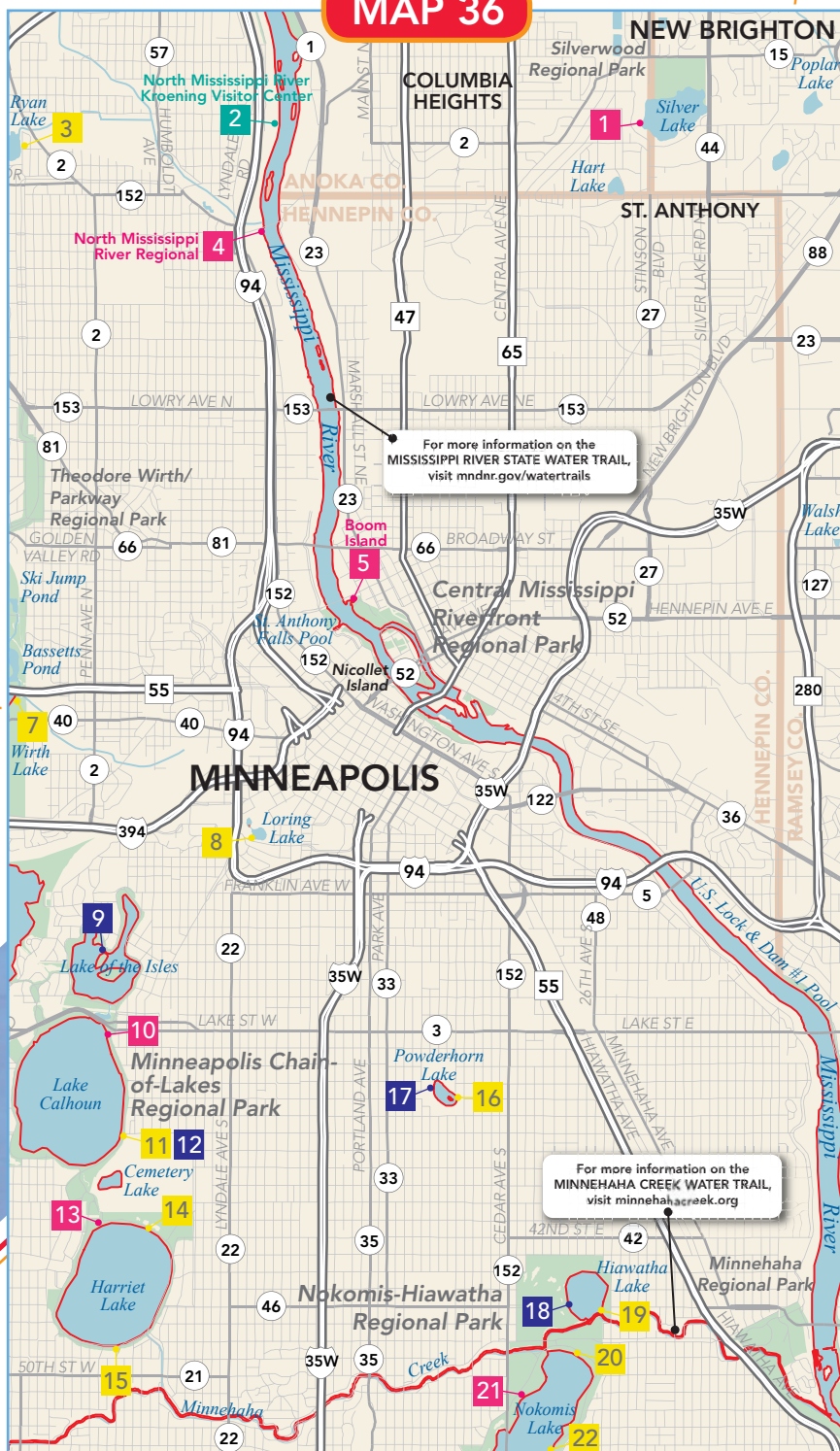


Fee



Special
Regulations

MAP 36














See Map 46



Red outlined lakes and rivers denote water body infested with Eurasian watermilfoil, zebra mussel, or both.

Map 36 continued

- 5** **Mississippi River – Boom Island Park**  
Minneapolis Parks and Recreation
Washington to Plymouth Ave, E across river to site near lighthouse.
- Note:** The Upper St. Anthony Falls Lock and Dam is closed to all watercraft traffic. The locks at Lower St. Anthony Falls and Ford Dam have reduced hours of operation.
US Army Corps of Engineers General Lockage Information:
Mon-Fri 651-290-5807 Sat/Sun: 651-290-5934.
- 7** **Wirth Lake** 
Minneapolis Parks and Recreation
In Minneapolis, take the Hwy 55 to Theodore Wirth Pkwy, go S to Glenwood Ave, go E to pier on E shore.
- 8** **Loring Lake** 
Minneapolis Parks and Recreation
Hennepin Ave to W 15th St. On-street parking.
- 9** **Lake of the Isles** 
Minneapolis Parks and Recreation
Hennepin Ave to Lake St, W to Lake of the Isles Pkwy, N to park.
- 10** **Lake Calhoun**  
Electric motors only.
Minneapolis Parks and Recreation
S of the intersection of E Calhoun Pkwy & W Lake St.
- 11** **12** **Lake Calhoun**  
Shore fishing is allowed around the entire lake.
Minneapolis Parks and Recreation
Lake St to Calhoun Pkwy, E to 36th St (S of Lake St). Limited parking.
- 13** **14** **Lake Harriet**  
Minneapolis Parks and Recreation
On W Lake Harriet Pkwy to William Berry Pkwy.

Continued

KEY



Trailer
Access



Carry-in
Access



Fishing
Pier



Shore
Fishing



Fee



Special
Regulations

Map 36 continued

15

Lake Harriet



Minneapolis Parks and Recreation

In Minneapolis, at the intersection of Lake Harriet Pkwy & Oliver Ave on S shore.

16 17

Powderhorn Lake – Powderhorn Park



Minneapolis Parks and Recreation

15th Ave S to 35th St (S of Lake St & E of Cedar).

19 18

Lake Hiawatha



Minneapolis Parks and Recreation

Minnehaha Pkwy to 28th Ave, N to 47th St.

20

Lake Nokomis



Minneapolis Parks and Recreation

At N end of Lake by 22nd Ave.

Continued



Fall colors frame Minneapolis.

© Explore Minnesota Tourism

KEY



Trailer
Access



Carry-in
Access



Fishing
Pier



Shore
Fishing





Fee



Special
Regulations










Map 36 continued

- 21** **Lake Nokomis** 
 Minneapolis Parks and Recreation
Cedar Ave to W Nokomis Pkwy, 2 blks NE to site.
- 22** **Lake Nokomis** 
 Minneapolis Parks and Recreation
5428 E Lake Nokomis Pkwy.

MAP 37

Ramsey County



- 1** **Wabasso Lake – Owasso County Park** 
 Ramsey County
I694 to Rice St, S to N Owasso Blvd, W to park.
- 2** **3** **Owasso Lake – Owasso County Park**  
 Ramsey County
I694 to Rice St, S to N Owasso Blvd, W to park.
- 4** **5** **Josephine Lake – Lake Josephine Park**   
 40mph maximum speed, slow, no wake within 150 feet of shore.
 Ramsey County
Hwy 36 to Lexington Pkwy, N to park at intersection of Josephine Rd.
- 6** **Johanna Lake – Tony Schmidt Regional Park**  
 Slow, no wake within 150 feet of shore, no water skiing
 300 feet from shore, docks, swimmers or boats.
 Ramsey County
3500 Lake Johanna Blvd, Arden Hills.
- 7** **Langton Lake** 
 City of Roseville
I35W to Co Rd D, E to Fairview, S to Lydia, W to park.

Continued



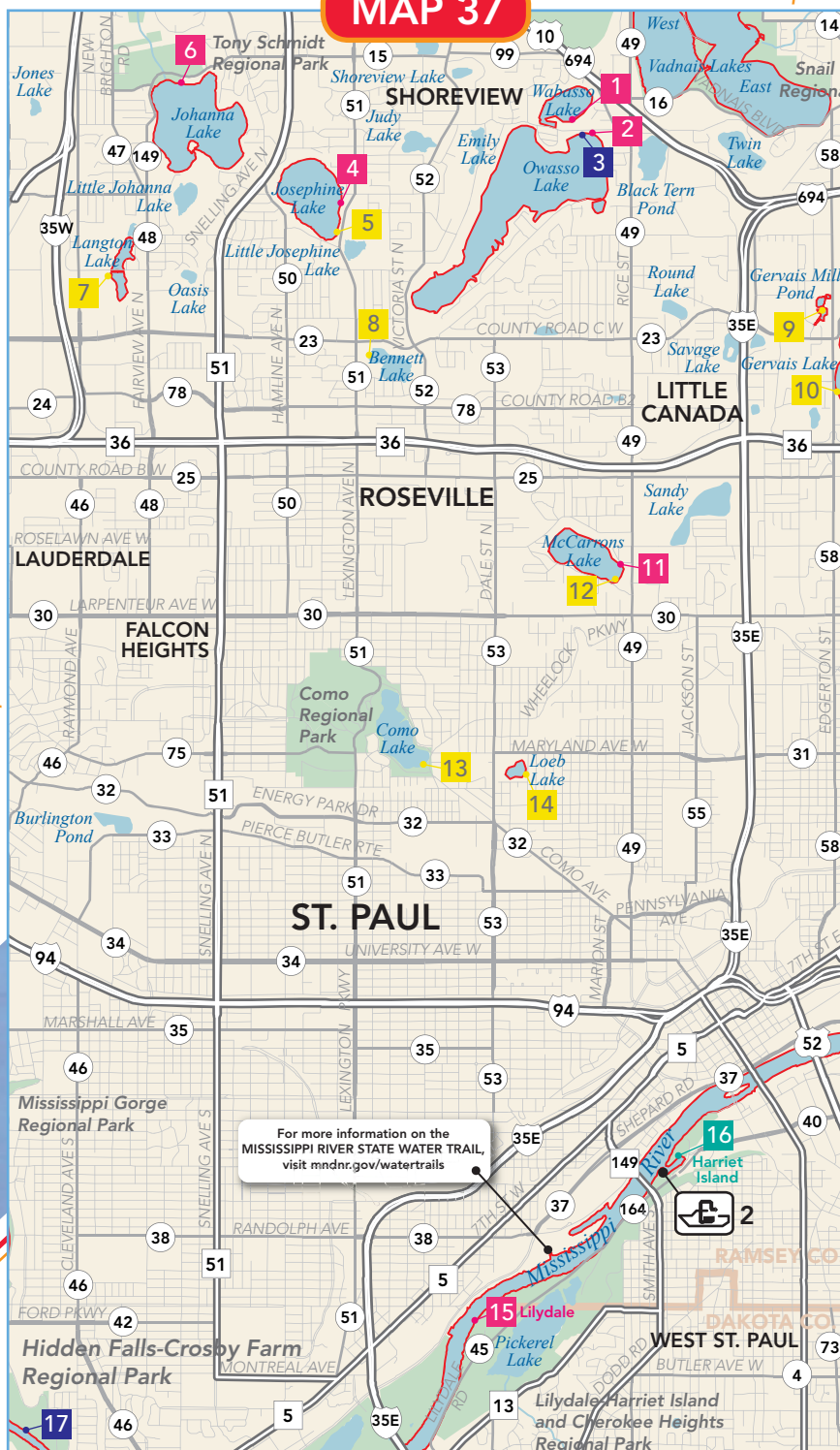
KEEP OUR
WATER CLEAN—
USE PUMPOUTS

SEE PUMPOUTS—MISSISSIPPI RIVER PAGE 168

KEY














MAP 37



See Map 47

Map 37 continued

- 8** **Bennett Lake – Central Park** 
City of Roseville
Hwy 36 to Lexington, N to Co Rd C (SE of the intersection of Lexington and Co Rd C).
- 9** **Gervais Mill Pond – Gervais Mill Park** 
Ramsey County
Hwy 36 to Edgerton, N past Co Rd B2 to park on left.
- 10** **Gervais Lake – Gervais Lake County Park** 
Ramsey County
Hwy 36 N to Edgerton St, N to park.
- 11** **12** **McCarron's Lake – McCarron's County Park**   
Slow, no wake within 150 feet of shore, no water skiing
300 feet from shore, docks, swimmers or boats.
Ramsey County
Wheelock Pkwy to Rice St, N to park on left (just N of Larpenteur Ave).
- 13** **Como Lake** 
City of St. Paul
Hwy 36 to Lexington, S 2 mi to lake.
- 14** **Loeb Lake – Marydale Park** 
City of St. Paul
I35E to Maryland, W to Mackubin & park.
- 15** **Mississippi River – Lilydale** 
City of St. Paul
Plato Rd to W Water St.
- 16** **Mississippi River – Harriet Island** 
City of St. Paul
In St. Paul at Plato Blvd & Justus Ohage Blvd, on S shore of Mississippi River.
- 17** **Mississippi River – Hidden Falls** 
City of St. Paul
Mississippi River Blvd to Hidden Falls Dr.

KEY



Trailer
Access



Carry-in
Access



Fishing
Pier



Shore
Fishing



Fee



Special
Regulations



Como Lake fishing pier.

Photo: MN DNR

MNDNR Mobile

DNR Layers

layar

DOWNLOAD

Available for most iPhone and Android phones.

Download Layar and search for "water access" or "mndnr" to turn on MN DNR Water Access Layer.

Layar is a third party application that accesses DNR data.









MN Water Access

Finding a lake in Minnesota is easy – finding the water access on that lake is another story. Before you even hook up the boat, download this free location-based search app to your phone. Open Layar, turn on the "MN Water Accesses" layer and point your phone at the lake. It'll help you locate a place to launch your craft for a great day on the water. Most of the public state managed access sites, as well as many of the private access sites, are available.

MAP 38

Washington County




- 1** **Lost Lake – Wildwood Park** 
City of Mahtomedi
N on Hwy 120 to Hwy 244, E to Lincolntown Ave, S to park.
- 2** **Long Lake – Katherine Abbott Park** 
City of Mahtomedi
N on Hwy 120, E on Long Lake Rd to lake.
- 3** **4** **Tanners Lake – Tanners Lake Park**   
10 HP limit.
City of Oakdale
400 Glenbrook Ave N, Oakdale.
- 5** **6** **Battle Creek Lake – Shawnee Park**   
10 mph.
City of Woodbury
*I94 to Century Ave, S to Woodbine Ave, E to Edgewood Ave
(pier in park on Meadow Ln).*

Dakota County

- 7** **Thompson Lake – Thompson County Park** 
Dakota County
Hwy 52 S, W on Butler Ave, S on Stonson Ln to park.

Ramsey County

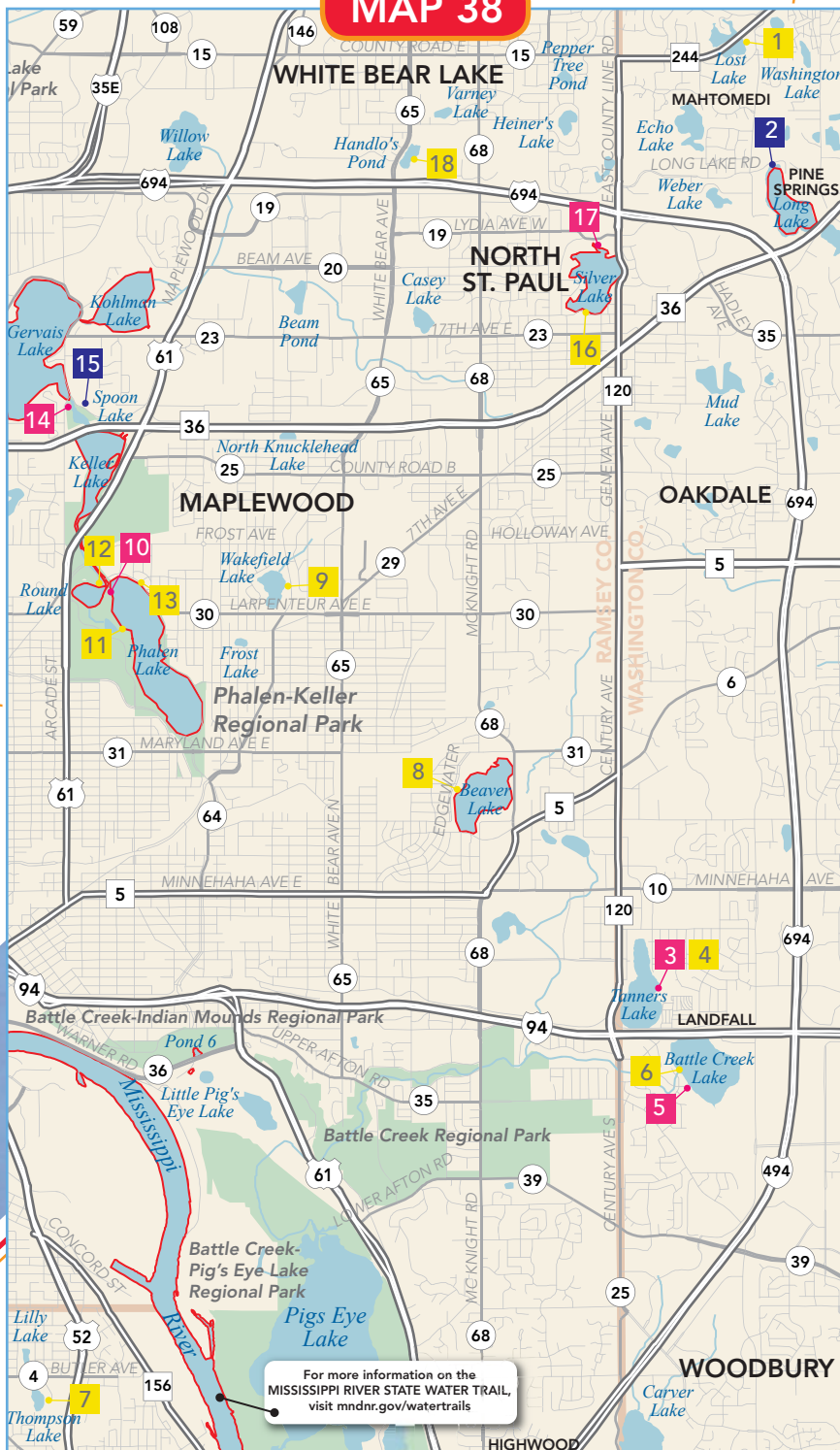
- 8** **Beaver Lake – Beaver Lake Park** 
Ramsey County
Hwy 36 to McKnight, S to Edgewater Blvd, W to Magnolia St & park.
- 9** **Wakefield Lake – Wakefield Park** 
City of Maplewood
White Bear Ave to Larpenleur Ave, W to Prosperity Rd.
- 10** **11** **12** **13** **Lake Phalen – Phalen–Keller Regional Park**   
Slow, no wake within 100 feet of shore and in channels.
Ramsey County
Hwy 36 to Hwy 61, S to Parkway Dr, E to Co Park.

Continued

KEY



MAP 38



See Map 37

See Map 39

See Map 48



Red outlined lakes and rivers denote water body infested with Eurasian watermilfoil, zebra mussel, or both.

Map 38 continued

14 15

Spoon Lake

Ramsey County

Hwy 36 to Edgerton, S to Co Rd B, E to Arcade St, N to sites.



16

Silver Lake – Silver Lake Park

City of North St. Paul

Hwy 36 to Margaret St, N to 19th Ave, W to site.



17

Silver Lake – Joy Park

Ramsey County

Hwy 36 to Hwy 120 (Century Ave), N to Lake Blvd, W to park.



18

Handlo's Pond – Lakewood Park

City of White Bear Lake

In White Bear Lake, take I694 N to 65 E to Orchard Ln (Park Dr) S to site.



MAP 39

Washington County



1 2

DeMontreville Lake

Slow, no wake sunset to sunrise; except weekends and Holidays is sunset to 9AM.

DNR

Hwy 36 to DeMontreville Tr, Co Rd 13B, .75 mi S to site.

Limited parking.



3

Jane Lake

DNR

Hwy 5 to Jamaca Ave, 1.5 mi E on Jane Lake Tr.



4 5 6

Lake Elmo – Lake Elmo Regional Park

Slow, no wake sunset to noon.

Washington County

I94 to Co Rd 19, N to park.



7

Powers Lake

City of Woodbury

I94 to Co Rd 19, S to Fox Run Rd, E to Woodbury Dr, S to site.



Continued

KEY



Trailer
Access



Carry-in
Access



Fishing
Pier



Shore
Fishing

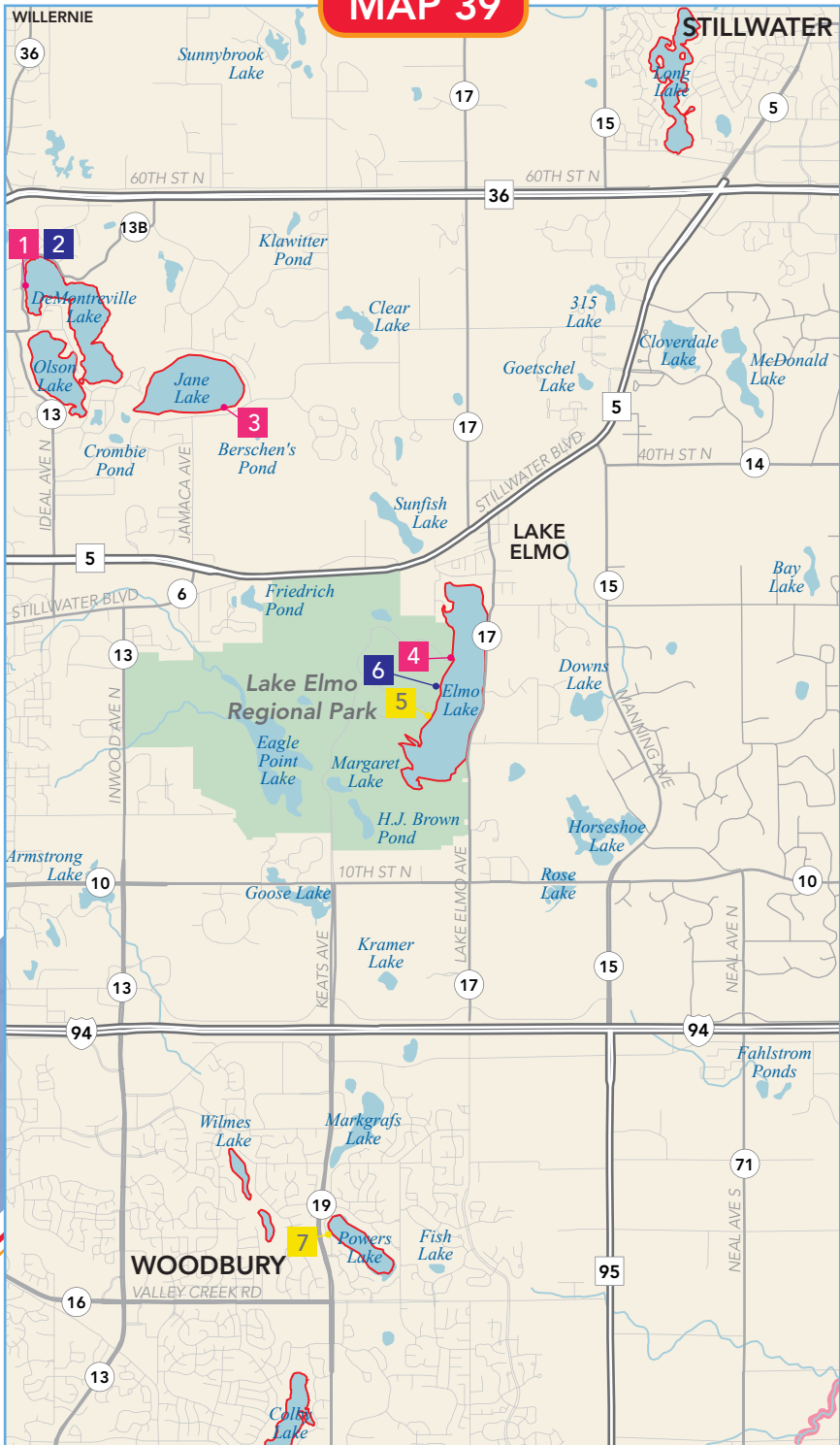


Fee



Special
Regulations

MAP 39



See Map 38

See Map 40

See Map 49



Red outlined lakes and rivers denote water body infested with Eurasian watermilfoil, zebra mussel, or both.

MAP 40

Washington County



1 2

Lily Lake – Lily Lake Park

City of Stillwater

Hwy 36 to Co Rd 66, .75 mi N to city park.



3 4

St. Croix River – Bayport

Slow, no-wake in marked areas.

City of Bayport

In Bayport, Hwy 95 & 4th Ave launch, parking at Lakeside Park.

Limited parking.



Adrift in natural beauty.

© Explore Minnesota Tourism



**KEEP OUR
WATER CLEAN—
USE PUMPOUTS**

SEE PUMPOUTS—MISSISSIPPI RIVER PAGE 168

KEY



Trailer
Access



Carry-in
Access



Fishing
Pier



Shore
Fishing

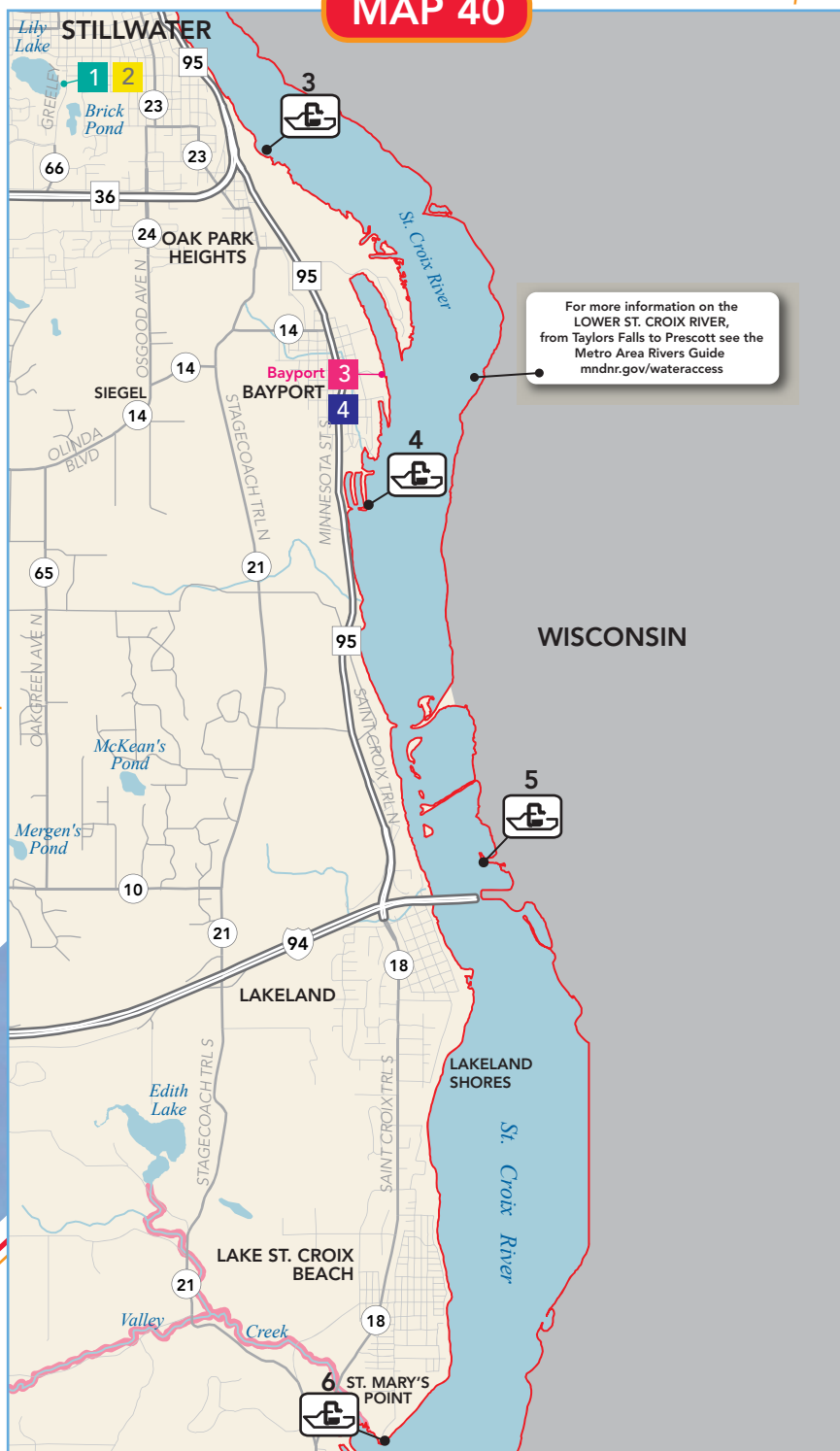


Fee



Special
Regulations

MAP 40



See Map 39

Pink line delineates trout stream.








See Map 50

Red outlined lakes and rivers denote water body infested with Eurasian watermilfoil, zebra mussel, or both.

MAP 41

Carver County



- | | | |
|----------|--|---|
| 1 | Goose Lake
Only open during waterfowl hunting season.
DNR
<i>12835 62nd St, Mayer, 55360</i> |   |
| 2 | Patterson Lake
DNR
<i>9623 Rock Ave, Cologne, 55322</i> |  |
| 3 | Hydes Lake
DNR
<i>13735 102nd St, Cologne, 55322</i> |  |
| 4 | Eagle Lake
Carver County
<i>10998 Co Rd 135, Young America, 55397</i> |   |
| 5 | Rice Lake
DNR
<i>13580 114th St, Young America, 55397</i> |  |

KEY



Trailer
Access



Carry-in
Access



Fishing
Pier



Shore
Fishing

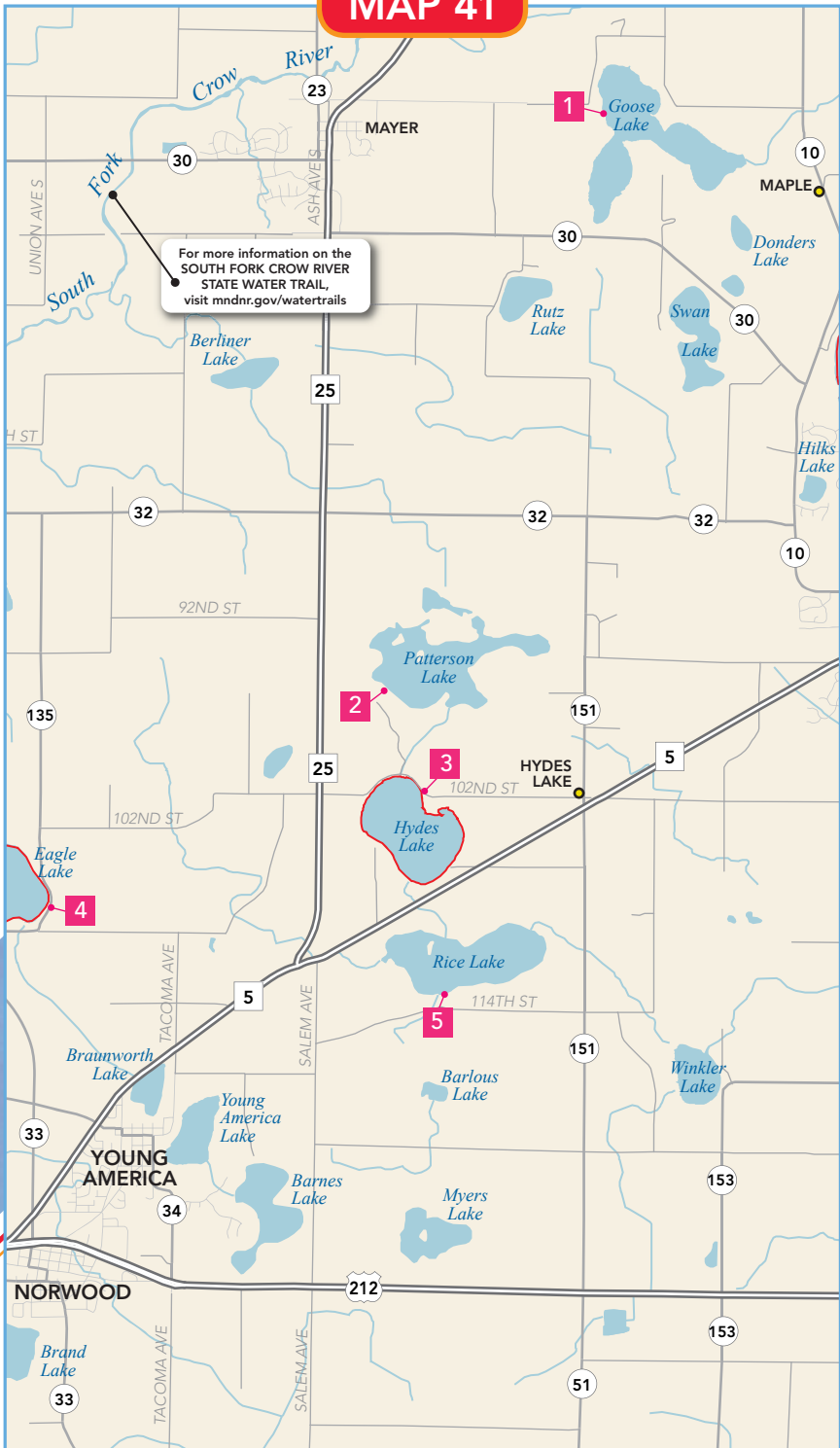


Fee



Special
Regulations

MAP 41



See Map 42

See Map 51












Red outlined lakes and rivers denote water body infested with Eurasian watermilfoil, zebra mussel, or both.

MAP 42

Carver County



- | | | |
|-----|---|---|
| 1 | Lake Waconia
DNR
7260 Co Rd 155, Waconia, 55387 |   |
| 2 | Lake Waconia – Cedar Point Park
City of Waconia
130 N Cedar St, Waconia, 55387 |  |
| 3 | Lake Waconia
City of Waconia
Hwy 5 to Maple St, N to Lake St. |  |
| 4 | Parley Lake
DNR
7000 Parley Lake Ln, Waconia, 55387 |  |
| 5 6 | Auburn Lake
DNR
From Hwy 7 head S on Co Rd 11, then W onto Carver Park Rd for 1 mi on gravel road. |   |
| 7 | Reitz Lake
DNR
8845 Reitz Lake Rd, Waconia, 55387 |  |
| 8 | Piersons Lake
DNR
Hwy 5 to Laketown Rd, 2.5 mi S to Pierson Lake Rd, E then N on same road. |  |

KEY



Trailer
Access



Carry-in
Access



Fishing
Pier



Shore
Fishing



Fee

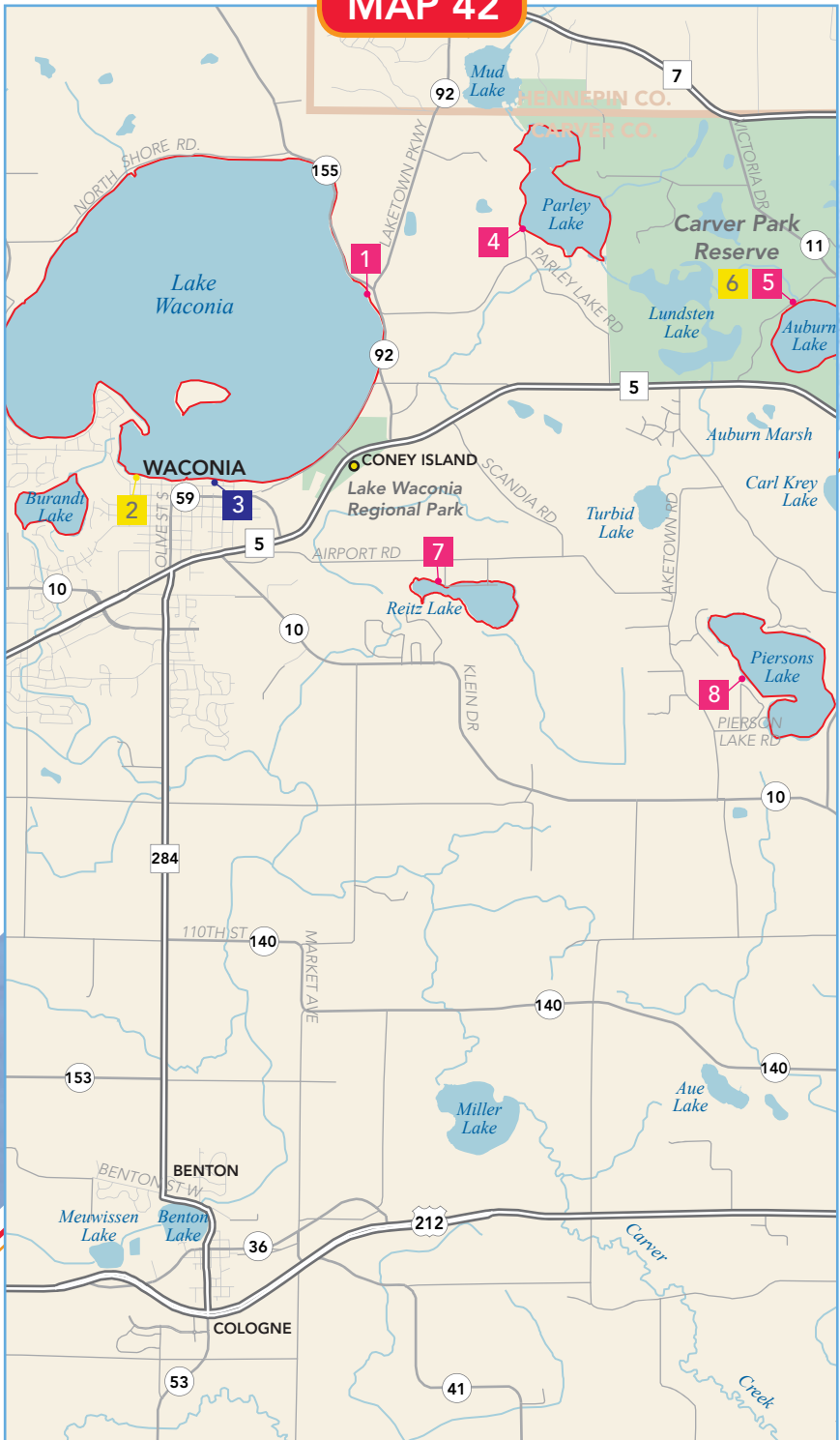


Special
Regulations

MAP 42

See Map 41

See Map 43



See Map 52



Red outlined lakes and rivers denote water body infested with Eurasian watermilfoil, zebra mussel, or both.

MAP 43

Hennepin County



1 2 Lake Minnetonka – Lake Minnetonka Regional Park



Special regulations: visit the Lake Minnetonka Conservation District website at lmcd.org
Three Rivers Park District
Hwy 7 to Co Rd 44, .5 mi N to site.

Carver County

3 Zumbra – Sunny Lake



Three Rivers Park District
6900 Park Dr, Victoria, 55386. N on Park Dr for 1 mi, then W on Park Dr to access.

4 Virginia Lake



DNR
6665 Smithtown Rd, Excelsior, 55331

5 St. Joe Lake



15 mph maximum speed at all times.
DNR
7100 Minnewashta Pkwy, Excelsior, 55331

6 Lake Minnewashta



City of Chanhassen
From Hwy 5 head N on Minnewashta Pkwy for .8 mi.

7 8 Lake Minnewashta – Lake Minnewashta Regional Park



Carver County
6900 Hazeltine Blvd, Excelsior, 55331. In Lake Minnewashta Regional Park.

9 10 Steiger Lake – Carver Park Reserve



Three Rivers Park District
In Carver Park Reserve, N of Co Rd 5, N on Steiger Lake Rd to S shore of lake.

Continued

KEY



Trailer Access



Carry-in Access



Fishing Pier



Shore Fishing



Fee



Special Regulations

MAP 43

For more information on
LAKE MINNETONKA,
visit lmcd.org

For more information on the
MINNESOTA RIVER STATE WATER TRAIL,
visit mndnr.gov/watertrails






For more information on
MINNESOTA VALLEY
STATE RECREATION AREA,
visit mndnr.gov/stateparks

Pink line delineates trout stream.

Red outlined lakes and rivers denote water body infested with Eurasian watermilfoil, zebra mussel, or both.





See Map 53

Map 43 continued

- | | | |
|-----------|---|---|
| 11 | Wassermann Lake
DNR
<i>8691 County Rd 43, Chaska, 55318</i> |  |
| 12 | Bavaria Lake
Carver County
<i>9323 Shady Oak Dr, Chaska, 55318</i> |  |
| 13 | Minnesota River – Carver
City of Carver
<i>300 Main St E, Carver, 55315</i> |  |
| 14 | Minnesota River – Winkle Park
City of Chaska
<i>220 S Cedar St, Chaska, 55318</i> |  |
| 15 | Fireman's Pond
City of Chaska
<i>Hwy 41, W on West 6th St, park on N side.</i> |  |
| 16 | Courthouse Lake
City of Chaska
<i>From Hwy 41 head E on 4th St, N on Beach St. and Right into the parking lot.</i> |  |

MAP 44

Carver County

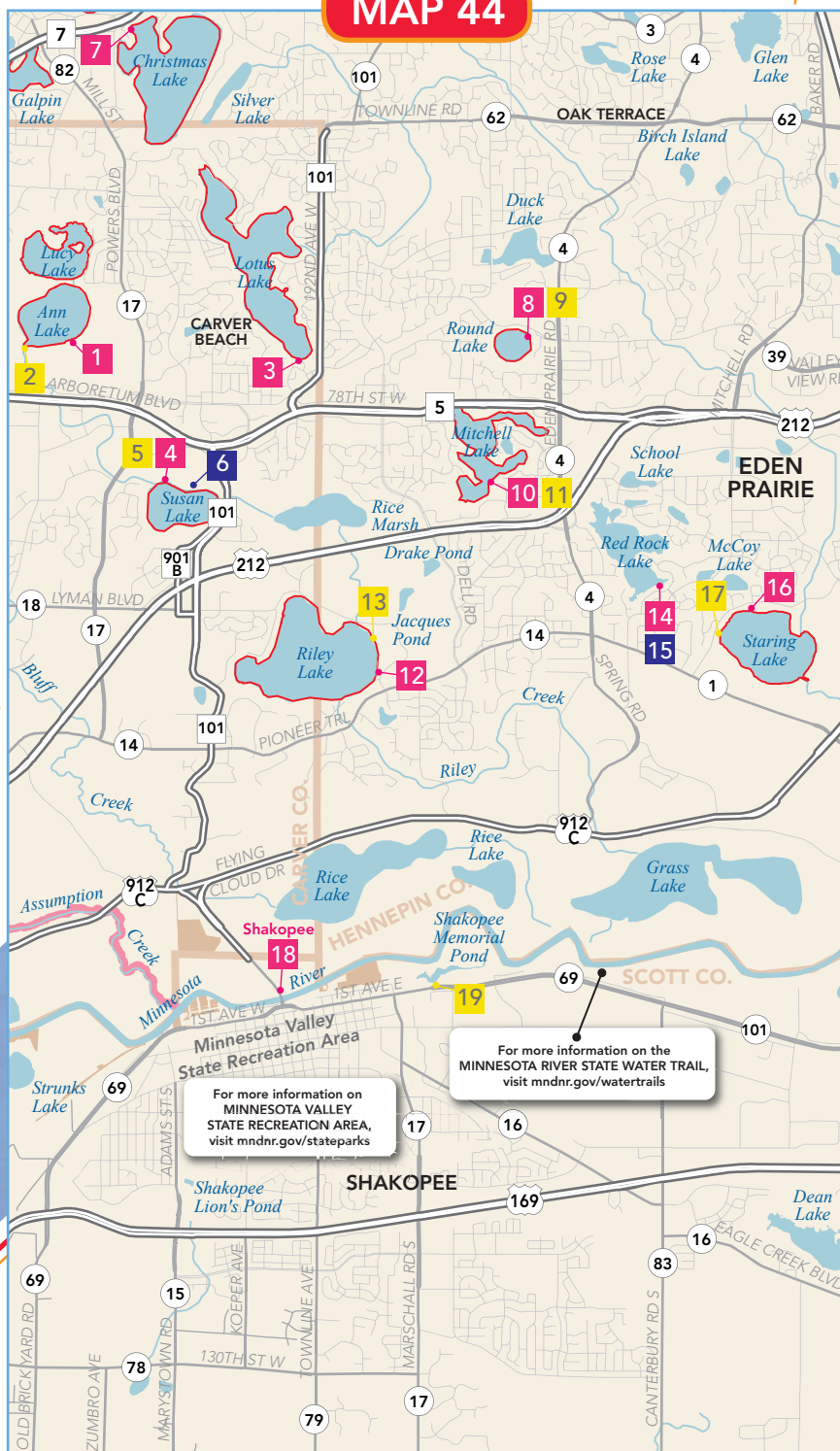
- | | | |
|------------|---|---|
| 1 2 | Lake Ann – Lake Ann Park
15 mph maximum speed.
City of Chanhassen
<i>Hwy 5 to Powers Blvd, W on 78th St, right into park.</i> |    |
| 3 | Lotus Lake
City of Chanhassen
<i>7610 S Shore Dr, Chanhassen, 55317</i> |  |

Continued

KEY



MAP 44



See Map 43

See Map 45


Pink line delineates trout stream.

See Map 54










Red outlined lakes and rivers denote water body infested with Eurasian watermilfoil, zebra mussel, or both.


Map 44 continued

- 4 5 6 Lake Susan – Lake Susan Park** 
40 mph maximum day, 15 mph max. night.
City of Chanhassan
Hwy 5 to Powers Blvd, S (under tracks) to Lake Dr, E to park.

Hennepin County

- 7 Christmas Lake** 
City of Shorewood
Hwy 7 S, to Christmas Lake Rd, left on Raddisson Rd, right on Merry Ln. Limited parking.
- 8 9 Round Lake – Round Lake Park** 
Electric motors only.
City of Eden Prairie
Hwy 5 to Co Rd 4 (Eden Prairie Rd), N to Valley View Rd, W to park.
- 10 11 Mitchell Lake – Miller Park** 
City of Eden Prairie
Hwy 5 to Co Rd 4 (Eden Prairie Rd), S 1 mi to Miller Park entrance.
- 12 13 Riley Lake – Riley Lake Park** 
Designated water ski launch area.
City of Eden Prairie
From Hwy 212 head S on Dell Rd, then W on Pioneer Trail, N on Riley Lake Rd to park.
- 14 15 Red Rock Lake – Red Rock Lake Park** 
Maximum 10 HP motor.
City of Eden Prairie
Hwy 5 to Mitchell Rd, S to Boulder Pointe Rd, right to park.
- 16 Staring Lake** 
Slow, no wake during high water.
DNR
From Co Rd 1 (Pioneer Trail) head N on Staring Lake Pkwy.
- 17 Staring Lake – Staring Lake Outdoor Center** 
City of Eden Prairie
13765 Staring Lake Pkwy, Eden Prairie.

Scott County

- 18 Minnesota River – Shakopee** 
City of Shakopee
Hwy 101 on N side of Minnesota River from Huber Park.
- 19 Shakopee Mill Lake** 
City of Shakopee
Hwy 101 to Marschall, E to site.



Unsinkable Molly Brown.

Children under 10 years old are now required to wear a life jacket while boating in Minnesota.* It's smart, it's safe, it's the law.

*Except when boat is anchored and being used as a swimming platform or the child is below decks or in an enclosure or cabin on the craft.

Minnesota Department of Natural Resources.

Hennepin County



- 1

Lone Lake

City of Minnetonka
From Hwy 62 head N on Co Rd 61 (Shady Oak Rd) for .7 mi, then head W to Lone Lake Park.
- 2

3

Bryant Lake – Bryant Lake Regional Park

15mph maximum speed on Sundays from Noon to 6 PM.
 Three Rivers Park District
From Hwy 212 head W on Shady Oak Rd, then W on Rowland Rd, W on Bryant Lake Regional Park Access Rd.
- 4

5

Smetana Lake

Electric motors only.
 City of Eden Prairie
7620 Smetana Ln, Eden Prairie, 55344. Access at the end of street.
- 6

Cornelia Lake

City of Edina
Hwy 62 to Co Rd 17 (France Ave), S to 66th St to park entrance.
- 7

Normandale Lake

6 HP limit.
 City of Bloomington
From I494 head S on Bush Lake Rd.
- 8

Bush Lake (East)

City of Bloomington
I494 to Bush Lake Rd, to Bush Lake Beach entrance.
- 9

Bush Lake (West)

Maximum 6 HP motor.
 City of Bloomington
I494 to Bush Lake Rd, around S end of lake, N on West Bush Lake Rd to park.
- 10

11

Bush Lake (West)

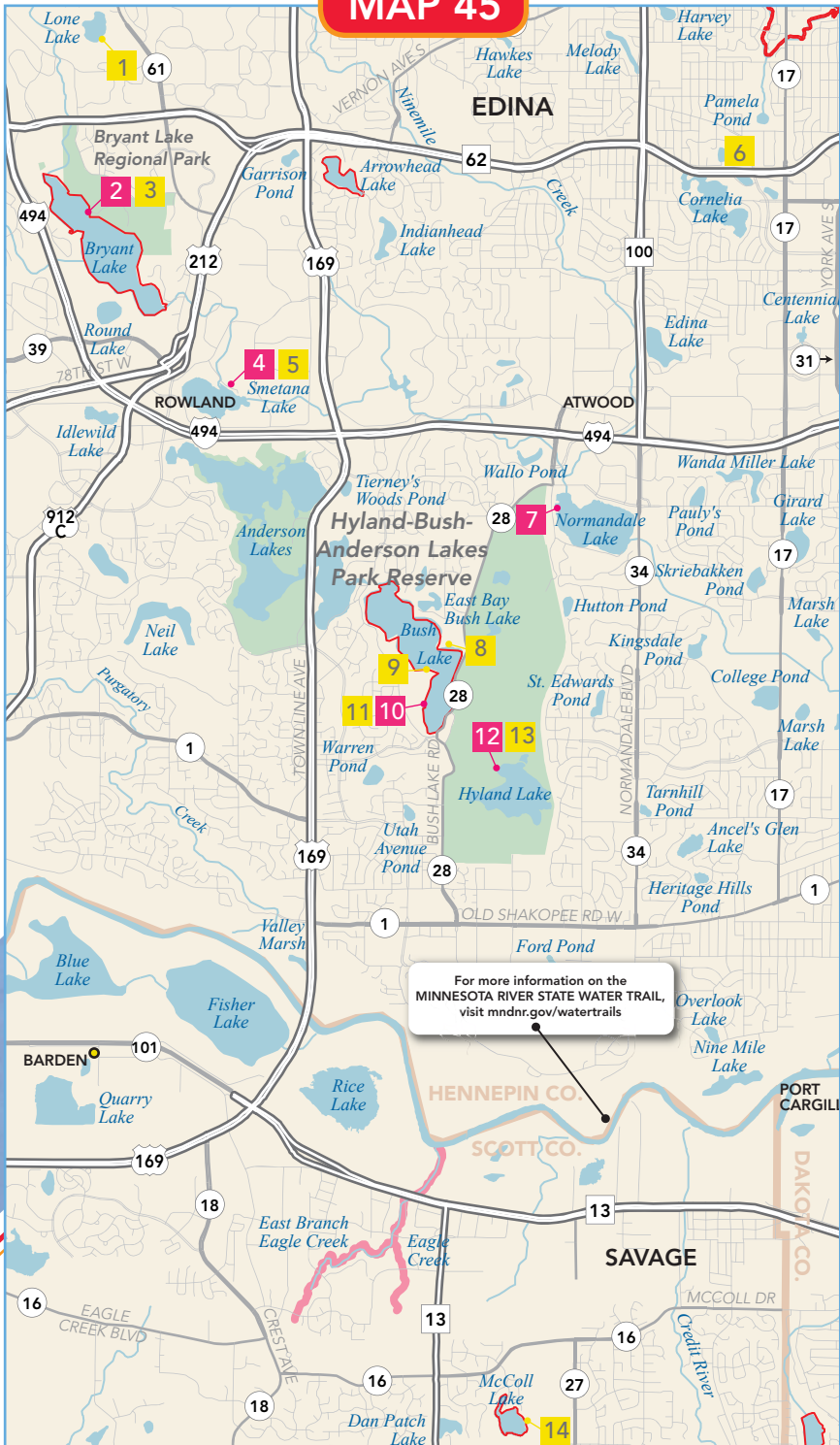
City of Bloomington
I494 to Bush Lake Rd, around S end of lake, N on West Bush Lake Rd to park.

Continued

KEY



MAP 45



See Map 44

See Map 46

Pink line delineates trout stream.

See Map 55

Red outlined lakes and rivers denote water body infested with Eurasian watermilfoil, zebra mussel, or both.

Map 45 continued

12 13

Hyland Lake – Hyland Park Preserve



Electric motors only.

Three Rivers Park District

From Co Rd 1 (Old Shakopee Rd) head N on Bush Lake Rd.

After 1.2 mi head E to access.

Scott County

14

McColl Lake



City of Savage

13500 Dakota Ave S, Savage, 55378. In Savage

Community Park.

MAP 46

Hennepin County



1

Taft Lake



City of Richfield

Hwy 62 to Bloomington Ave, S on corner of Bloomington.

2

Smith Lake



City of Bloomington

I494 to 12th Ave W, 82nd St parking, N end of dead end.

3

Hogsback Ridge Lake



Minnesota Valley National Wildlife Refuge

Hwy 77/Old Shakopee Rd, E to 86th St, S to ponds.

4

Long Meadow Lake



City of Bloomington

Hwy 77 to Old Shakopee Rd, NE to 86th St, E to ponds.

5

Penn Lower Lake



6 HP limit.

City of Bloomington

I35W to 86th St, W to Penn Ave.

6

Minnesota River – Russell Sorenson Landing



USFWS

35W, E on 106th St, S on Lyndale Ave.

KEY



Trailer
Access



Carry-in
Access



Fishing
Pier



Shore
Fishing

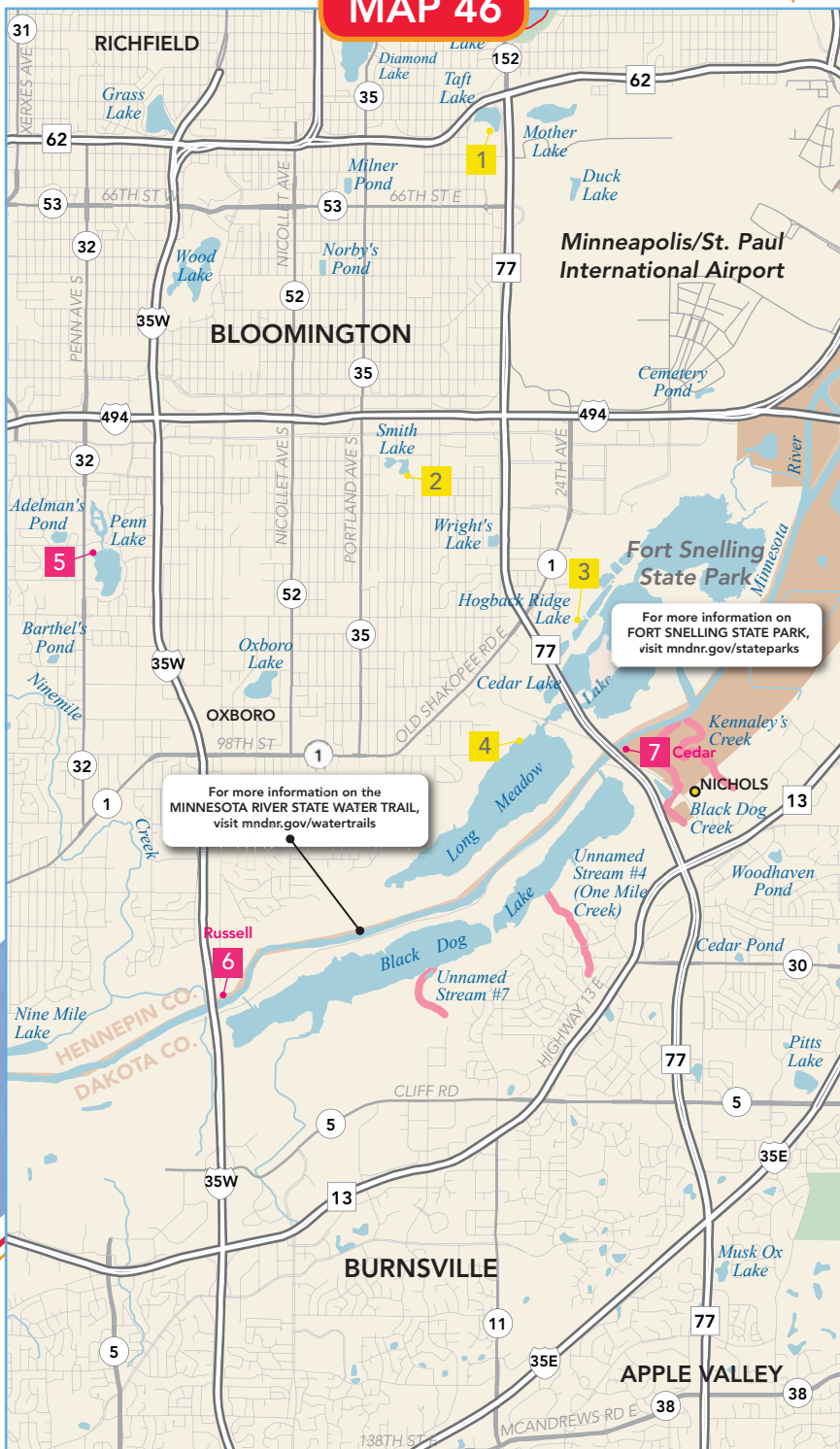


Fee



Special
Regulations

MAP 46



See Map 45

See Map 47

Pink line delineates trout stream.

See Map 56

Red outlined lakes and rivers denote water body infested with Eurasian watermilfoil, zebra mussel, or both.

Dakota County

7

Minnesota River – Cedar

DNR

1494 to Hwy 77, S to Old Shakopee Rd, W to old Cedar Ave, S to bridge.



MAP 47

Ramsey County

1

Mississippi River, Hidden Falls

City of St. Paul

Mississippi River Blvd to Hidden Falls Dr.



Hennepin County

2 3

Snelling Lake – Fort Snelling State Park

DNR

1494 to Hwy 5, to Post Rd exit, E to park.



4

Minnesota River – Fort Snelling State Park

DNR

1494 to Hwy 5, N to Post Rd, follow signs to park.



Dakota County

5

Rogers Lake

City of Mendota

From Co Rd 149 (Dodd Rd) head W on Wagon Wheel Trail, then S onto Wagon Wheel Dr.



6 7

Blackhawk Lake

City of Eagan

I35E to Diffley Rd, W to Blackhawk Rd, N to Deerwood Dr, E to Murphy Pkwy, N to park.



8 9

Fish Lake

City of Eagan

I35E to Yankee Doodle Rd, E to Denmark Ave, S to park.



Continued



**KEEP OUR
WATER CLEAN—
USE PUMPOUTS**

SEE PUMPOUTS—MISSISSIPPI RIVER PAGE 168

KEY



Trailer
Access



Carry-in
Access



Fishing
Pier



Shore
Fishing

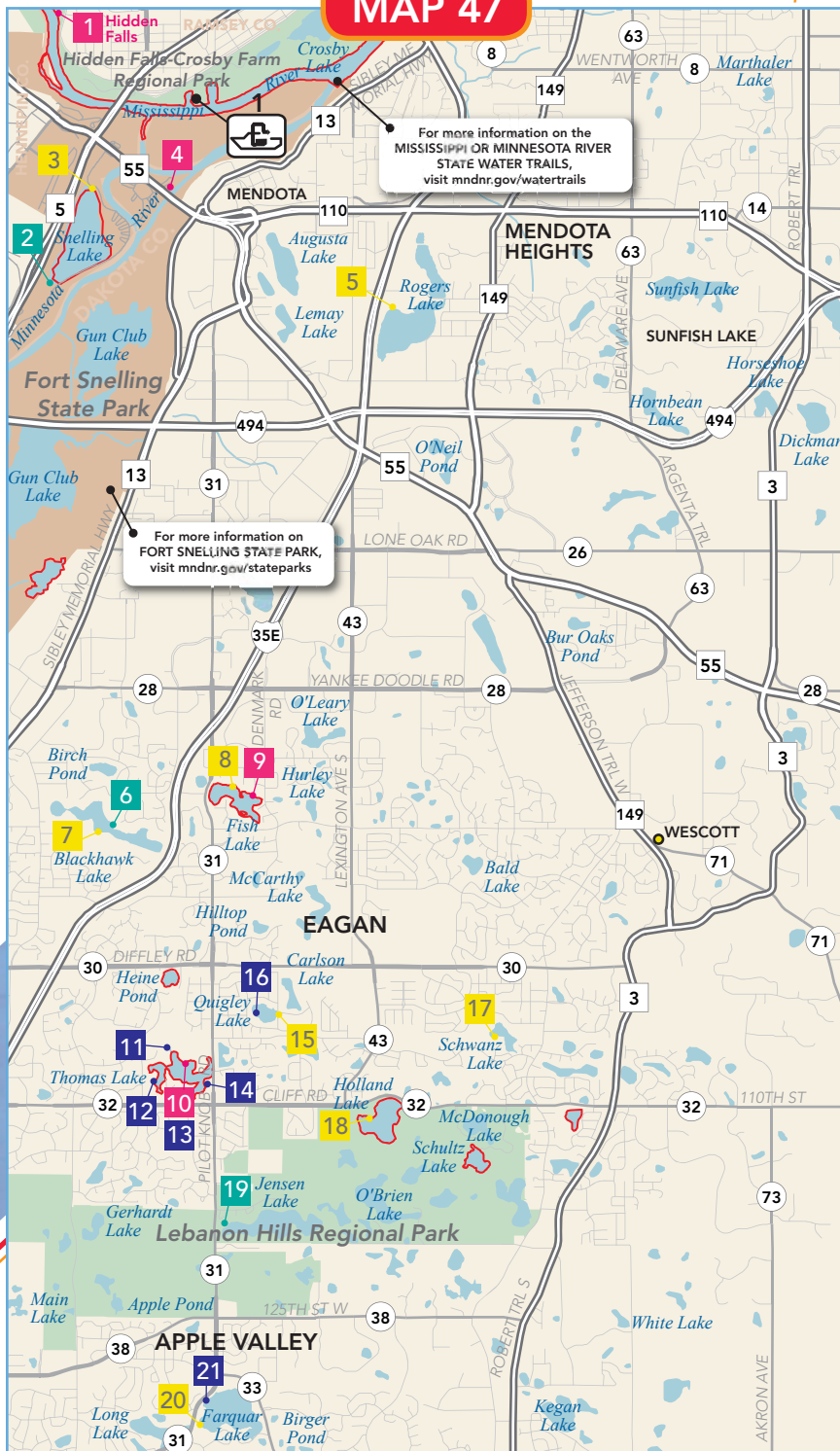


Fee



Special
Regulations

MAP 47



See Map 46










See Map 48

See Map 57





Red outlined lakes and rivers denote water body infested with Eurasian watermilfoil, zebra mussel, or both.

Map 47 continued

- 10 11 12 Thomas Lake**  
13 14 City of Eagan
I35E to Diffley Rd, E to Pilot Knob Rd, S to park.
- 15 16 Quigley Lake**  
 City of Eagan
Diffley Rd E to N Malmo Ln to Dunrovin Ln.
- 17 Schwanz Lake** 
 City of Eagan
I35E to Cliff Rd, E to Dodd Rd, N to Wilderness Run Rd, W to park.
- 18 Holland Lake** 
 Dakota County
Pilot Knob Rd to Cliff Rd, E to Holland Lake parking lot.
- 19 Jensen Lake** 
 Dakota County
I35E to Co Rd 32, E to Co Rd 31, S to park.
- 20 21 Farquar Lake**  
 City of Apple Valley
I35E to Cedar Ave, S to 140th St, E to Pilot Knob Rd, N to park on right.

MAP 48

Dakota County

- 1 Mississippi River – South St. Paul** 
 City of South St. Paul/DNR
I494 to Hardmann Ave, N to Verderosa Ave, E & over tracks to site.
- 2 Simley Lake** 
 City of Inver Grove Heights
Cahill Ave to 80th St E.

Continued



KEEP OUR
WATER CLEAN—
USE PUMPOUTS

SEE PUMPOUTS—MISSISSIPPI RIVER PAGE 168

KEY



Trailer
Access



Carry-in
Access



Fishing
Pier



Shore
Fishing

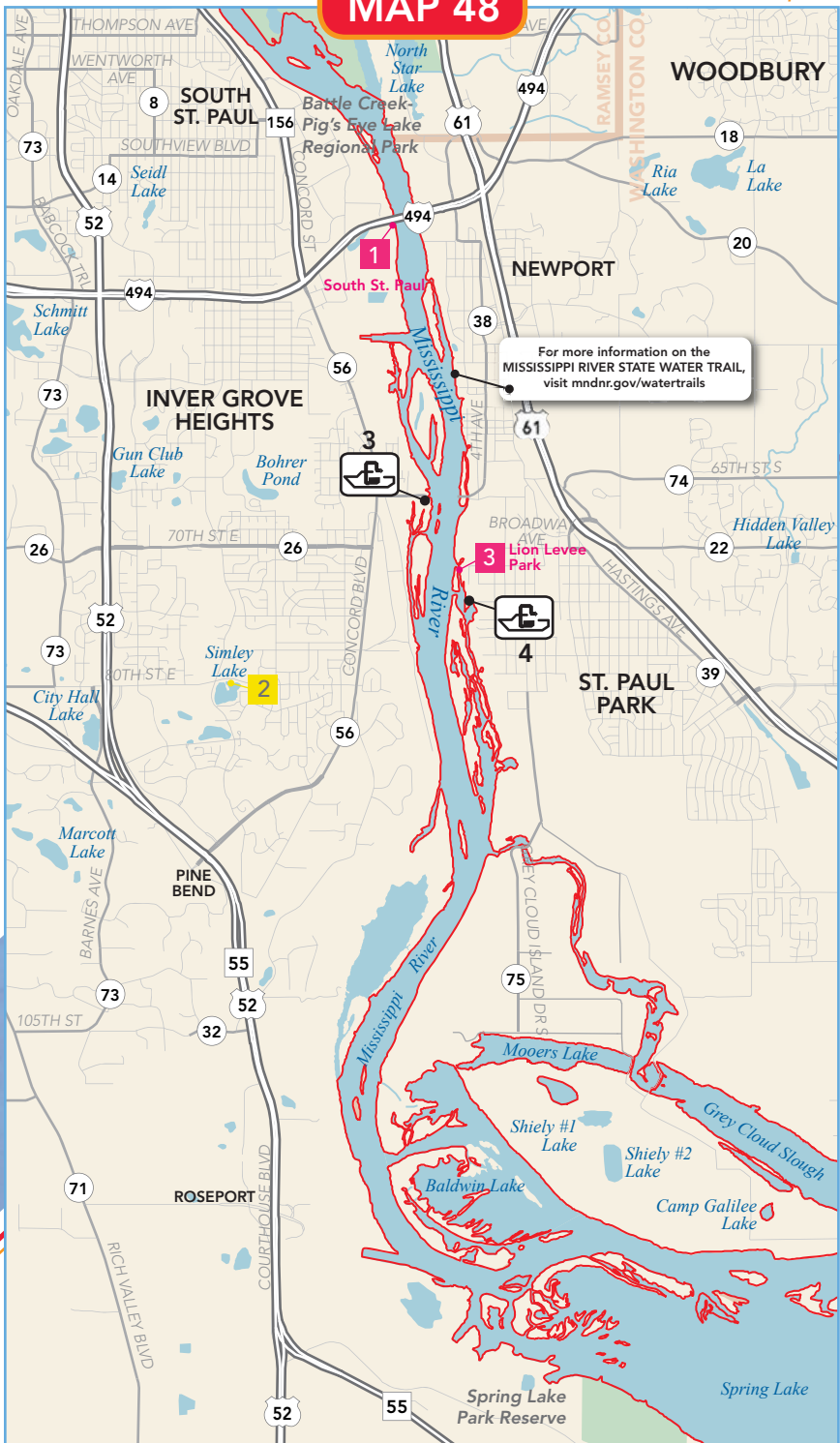


Fee



Special
Regulations

MAP 48



See Map 47

See Map 49

See Map 58



Red outlined lakes and rivers denote water body infested with Eurasian watermilfoil, zebra mussel, or both.

Map 48 continued

Washington County

3

Mississippi River – Lion's Levee Park

City of St. Paul Park

W 7th Ave, St. Paul Park, 55071



MAP 49

Washington County



1 2

Colby Lake – Edgewater Park

City of Woodbury

3100 Edgewater Dr, Woodbury, 55125



3

Ravine Lake – Cottage Grove Ravine Regional Park

Washington County

9940 Point Douglas Rd, Cottage Grove, 55016



Dakota County

4

Mississippi River – Spring Lake

DNR

Hwy 55 to Co Rd 42, NE to Hilary Path, N to site.

Limited parking.



**KEEP OUR
WATER CLEAN—
USE PUMPOUTS**

SEE PUMPOUTS—MISSISSIPPI RIVER PAGE 168

KEY



Trailer
Access



Carry-in
Access



Fishing
Pier



Shore
Fishing

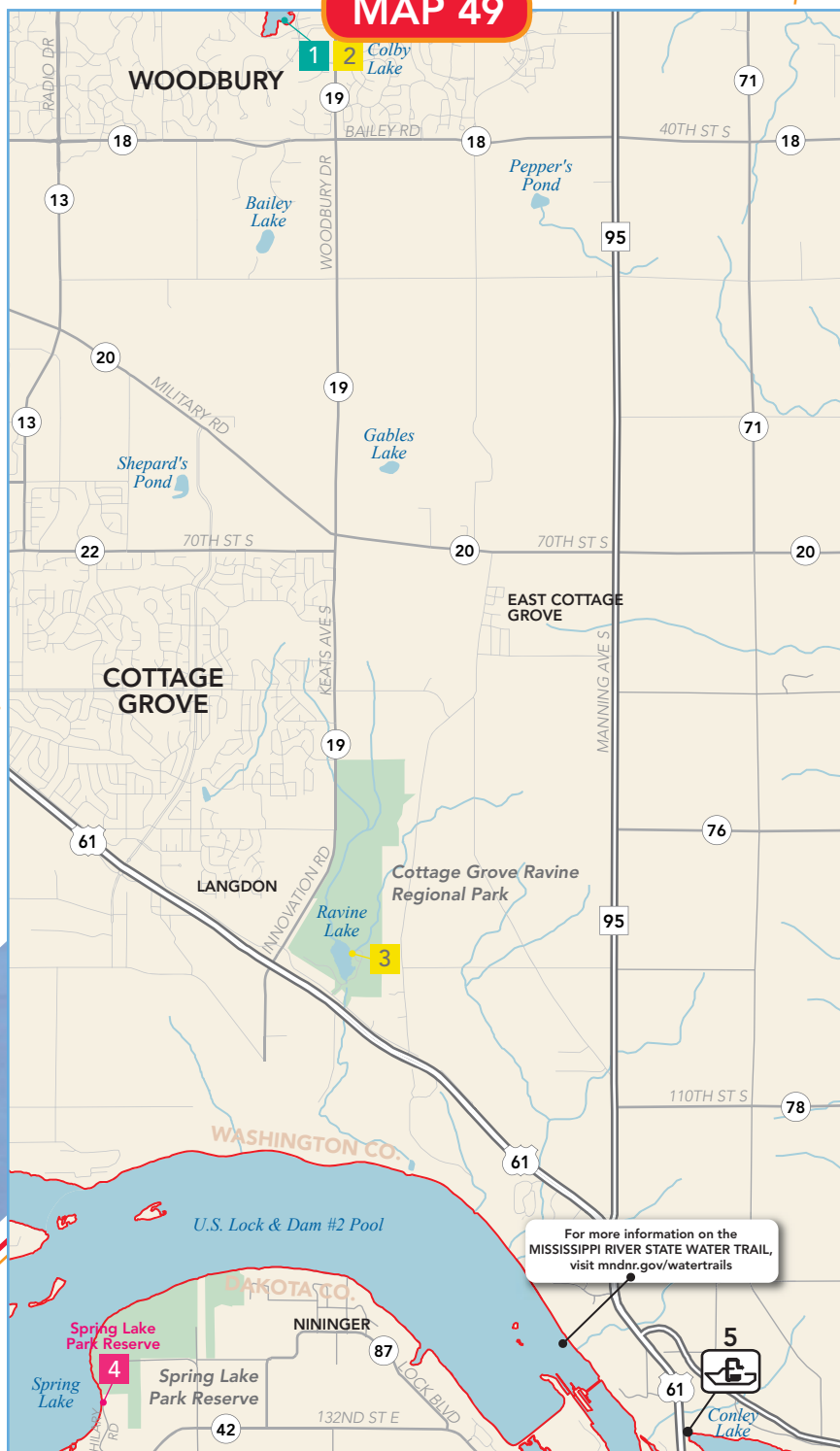


Fee



Special
Regulations

MAP 49



See Map 59



Red outlined lakes and rivers denote water body infested with Eurasian watermilfoil, zebra mussel, or both.

MAP 50

Washington County



- 1** St. Croix River – Afton State Park
DNR



I94 to Co Rd 21, S to park entrance.

- 2 3** St. Croix River – St. Croix Bluffs
Regional Park



Slow, no-wake in marked areas.

Washington County

S St. Croix Tr (Co Rd 21), 5 mi. S of Afton.



"I caught one!"

Photo: MN DNR



KEEP OUR
WATER CLEAN—
USE PUMPOUTS

SEE PUMPOUTS—MISSISSIPPI RIVER PAGE 168

KEY



Trailer
Access



Carry-in
Access



Fishing
Pier



Shore
Fishing



Fee



Special
Regulations

MAP 50



See Map 49

See Map 60



Red outlined lakes and rivers denote water body infested with Eurasian watermilfoil, zebra mussel, or both.

MAP 51

No Accesses



MAP 52

Carver County



1

Maria Lake

DNR

15760 Maria Lake Rd, Carver, 55315



2

Minnesota River – Belle Plaine

DNR

Hwy 169 to Hwy 25, N through Belle Plaine to site.



KEY



Trailer
Access



Carry-in
Access



Fishing
Pier



Shore
Fishing



Fee

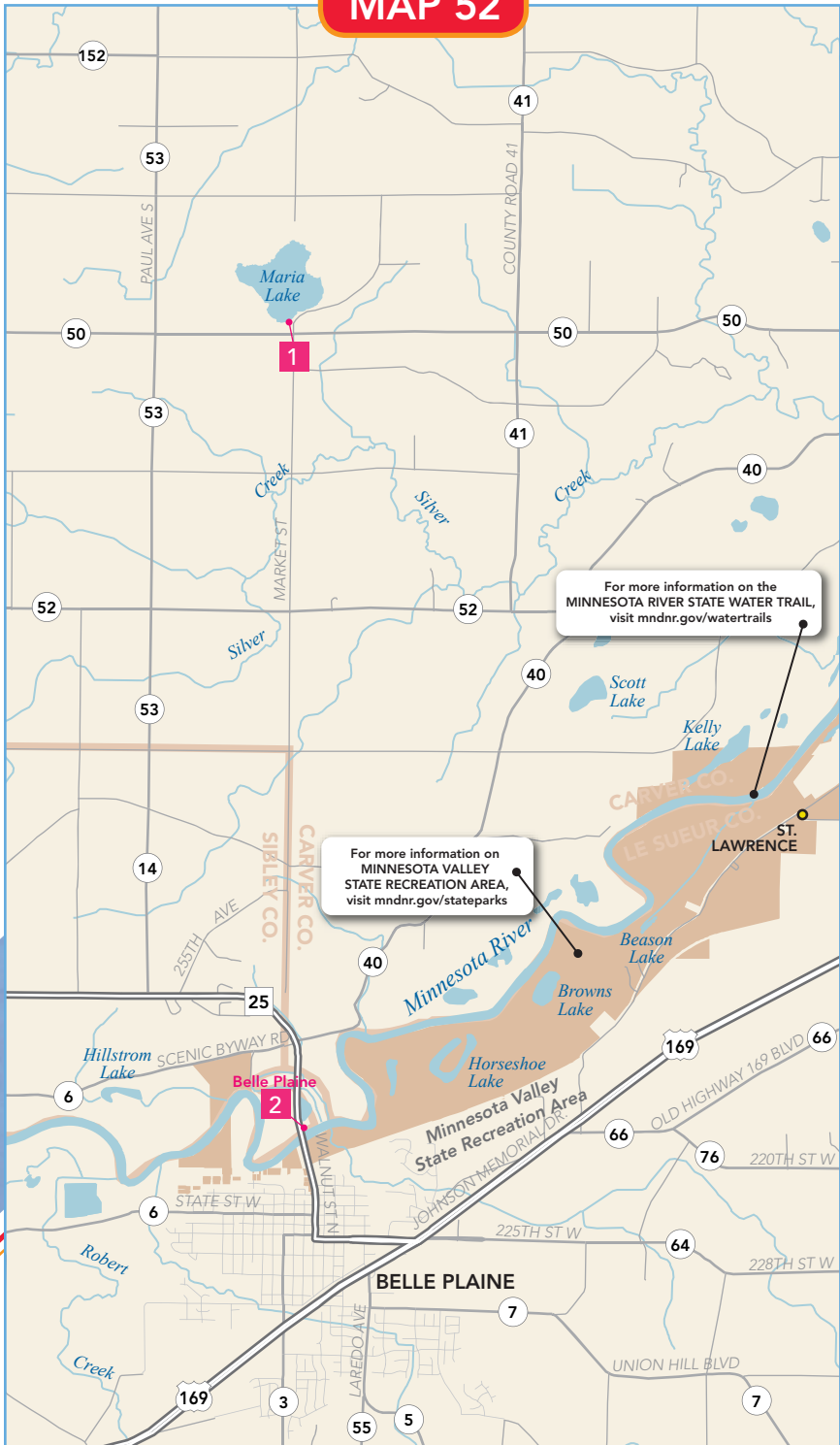


Special
Regulations

MAP 52

See Map 51

See Map 53





See Map 62




Red outlined lakes and rivers denote water body infested with Eurasian watermilfoil, zebra mussel, or both.

Scott County



- 1** **Minnesota River – Thomas Ferry** 
 DNR
Hwy 169 to Co Rd 9, N of Jordan to site.
- 2** **Jordan Mill Pond** 
 City of Jordan
Hwy 169 to Hwy 21, S to Co Rd 66, W to Hillside Ave to Hillside Dr, E to Park Dr.



Fly fishing opportunities are available on metro area trout streams.

© Explore Minnesota Tourism

KEY



Trailer
Access



Carry-in
Access



Fishing
Pier



Shore
Fishing



Fee

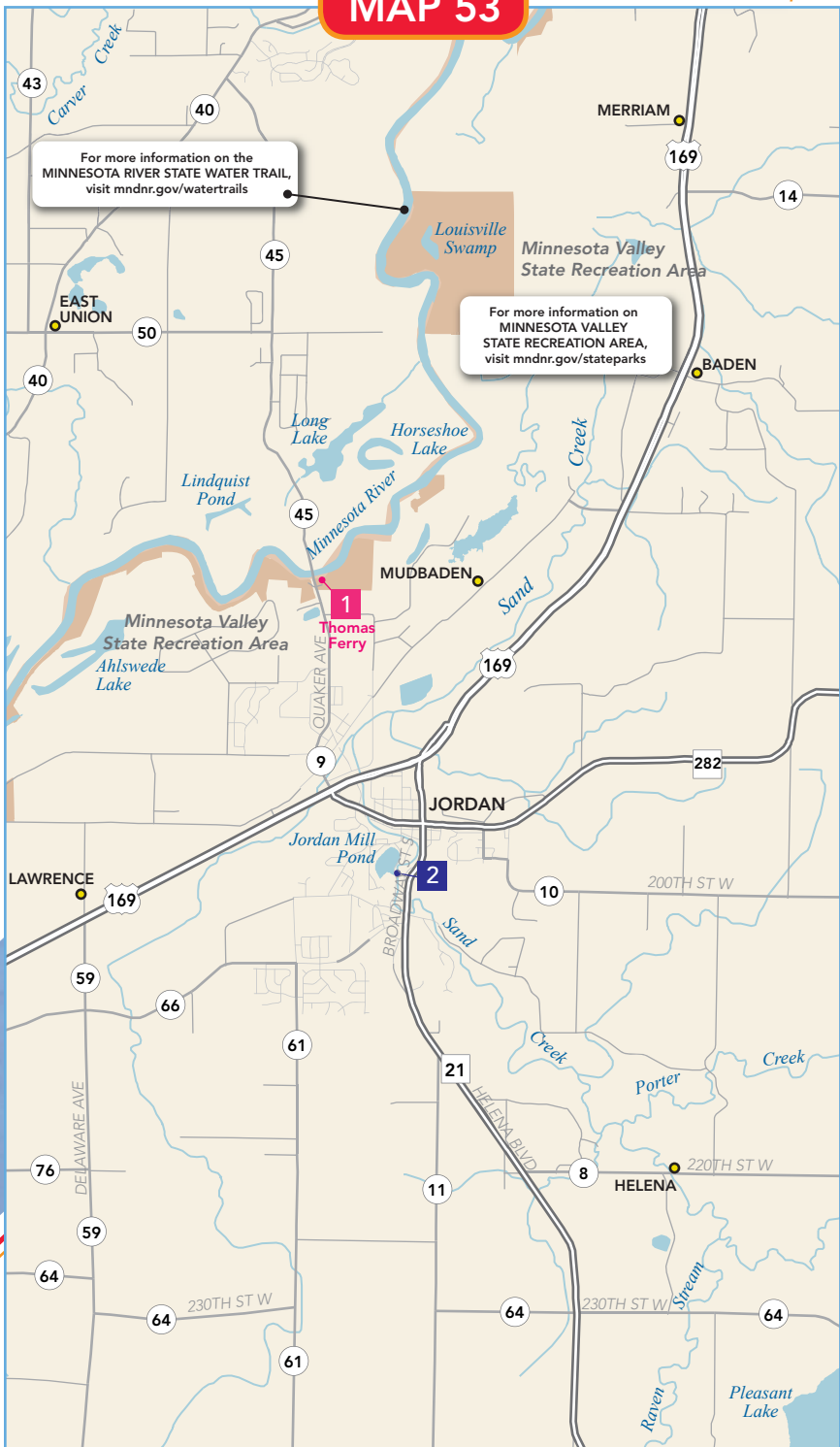


Special
Regulations

MAP 53

See Map 52

See Map 54



See Map 63



Red outlined lakes and rivers denote water body infested with Eurasian watermilfoil, zebra mussel, or both.

Scott County



- 1

O'Dowd Lake

City of Shakopee
From Hwy 282 head N on Co Rd 79, then W on Co Rd 14, and N on Co Rd 79 (Townline Ave).
- 2

O'Dowd Lake

DNR
3.5 mi S of Shakopee on Co Rd 79 to NW shore.
- 3

4

Thole Lake

DNR
From Hwy 282 head N on Co Rd 79, then W on Co Rd 14, and N on Co Rd 79 (Townline Ave).
- 5

Upper Prior Lake

40 mph maximum speed day, 20 mph max. night, on weekends and holidays.
 DNR
Hwy 13 to Co Rd 12, .5 mi W to Dewitt Ave, 3 blocks N to site. Limited parking.
- 6

Spring Lake

DNR
Hwy 13 to Vergas Ave, .5 mi N to site.
- 7

Fish Lake

DNR
Hwy 13 to Co Rd 10 (205th St), E to lake.
- 8

Pleasant Lake

DNR
From Hwy 282, head S on Co Rd 15 for .8mi, and then head W on Pleasant Way.

KEY



Trailer
Access



Carry-in
Access



Fishing
Pier



Shore
Fishing

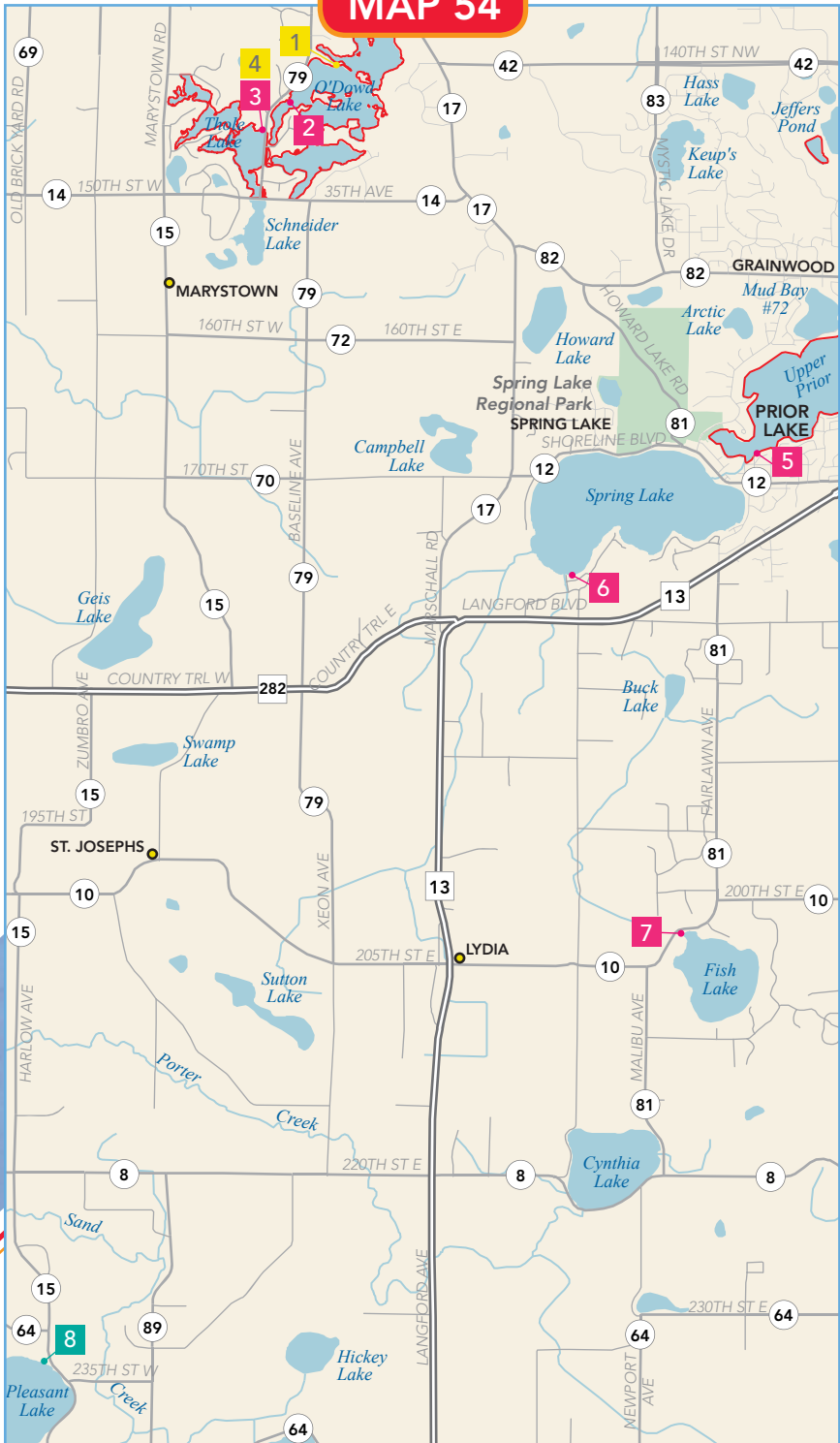


Fee



Special
Regulations

MAP 54



See Map 53

See Map 55

See Map 64



Red outlined lakes and rivers denote water body infested with Eurasian watermilfoil, zebra mussel, or both.

MAP 55

Scott County



- 1

Lower Prior Lake – Sandpoint Beach

40 mph maximum speed day, 20 mph max. night, on weekends and holidays.

DNR

Hwy 13 to Co Rd 42, W 1.5 mi to Crest Ave, S to site.
- 2

Lower Prior Lake – Sandpoint Beach

City of Prior Lake

Hwy 13 to Co Rd 42, W 1.5 mi to Crest Ave, S to site.
- 3

Lower Prior Lake

City of Prior Lake

Hwy 13, W on Co 21 to park.
- 4

Lakefront Lake

City of Prior Lake

Hwy 13 to Main Ave SE, N to park.
- 5

Crystal Lake – Lakefront Park

City of Prior Lake

Hwy 13 to Co Rd 23, S to Village Lake Dr, W to site.
- 6

7

Cleary Lake – Cleary Lake Regional Park

Three Rivers Park District

Co Rd 42 to Co Rd 27, S 10 mi to park.
- 8

McMahon Lake

Electric motors only.

DNR

Co Rd 8 to Co Rd 87, N .5 mi to site.

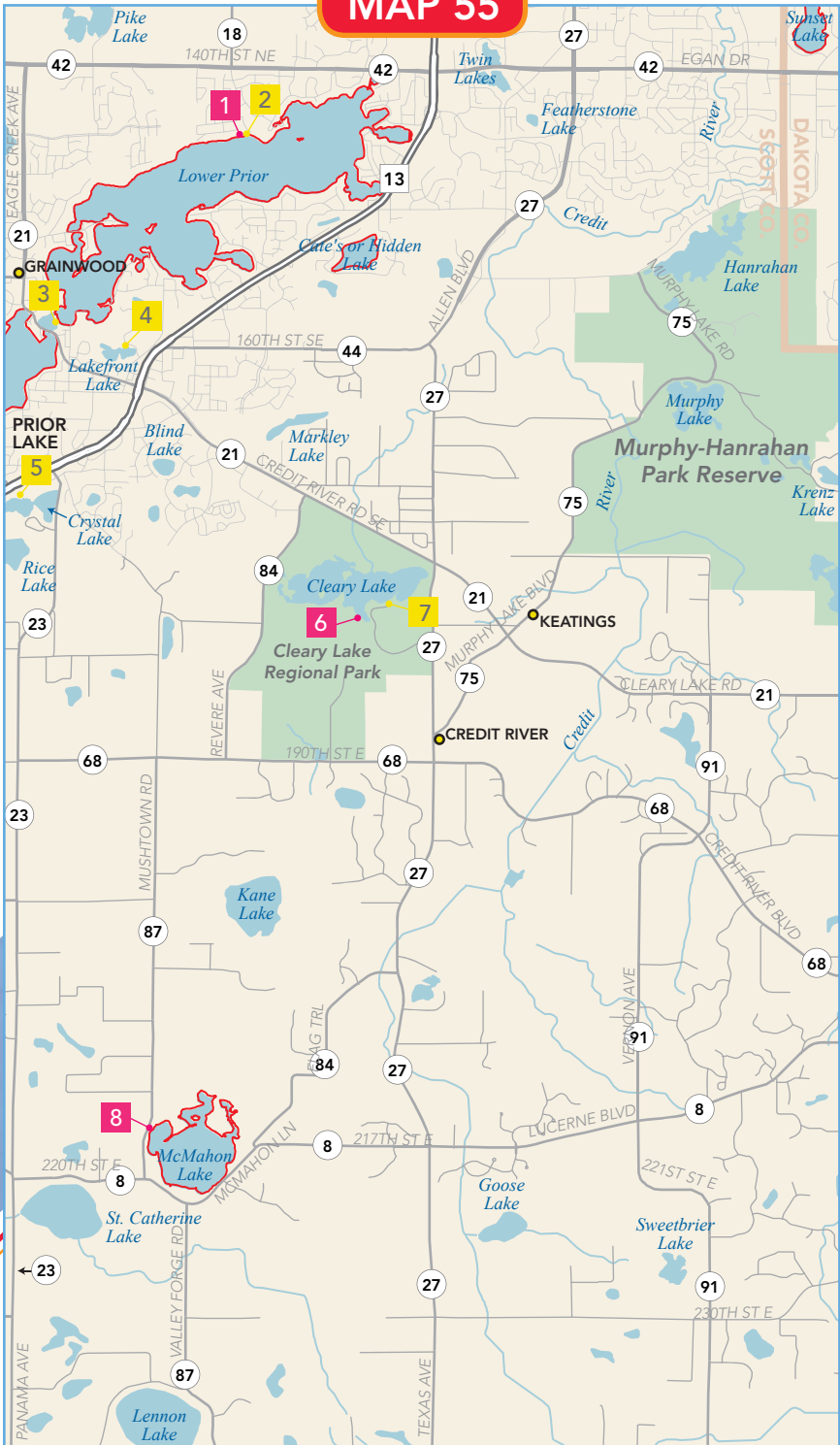
KEY



MAP 55

See Map 54

See Map 56


















See Map 65



Red outlined lakes and rivers denote water body infested with Eurasian watermilfoil, zebra mussel, or both.


Dakota County



- 1** **Alimagnet Lake** 
City of Apple Valley
From I35E head E on Co Rd 42 for 1.6 mi, then N onto Redwood Ave, NW onto Walnut Ave, NW onto Ridgeview Dr.
- 2** **3** **Crystal Lake**   
40 mph maximum speed 9AM to Sunset, 15 mph max. speed sunset to 9AM. Counter-clockwise travel on weekends and holidays.
City of Burnsville
11 Crystal Lake Rd E, Burnsville, 55306
- 4** **5** **Lac Lavon Lake**  
City of Apple Valley
Co Rd 42 to Gardenview, S to park at Highview.
- 6** **Lac Lavon Lake – Lac Lavon Park** 
City of Apple Valley
15501 Lac Lavon Dr, Burnsville, 55306
- 7** **8** **Valley Lake**  
City of Lakeville
Cedar Ave (Co Rd 23) to 160th, E approx .5 mi to park on right.
- 9** **10** **Orchard Lake**  
City of Lakeville
From Co Rd 5 (Kenwood Trl) head W on 172nd St for 1 mi.
- 11** **12** **Marion Lake**  
City of Lakeville
In Lakeville, on Kenrick Ave (Co Rd 5) N of 195th St, on W shore.
- 13** **Marion Lake**  
40 mph maximum speed, counter-clockwise travel.
City of Lakeville
In Lakeville, .5 mi E of Kenrick Ave on West 195th St, on W shore.

Continued

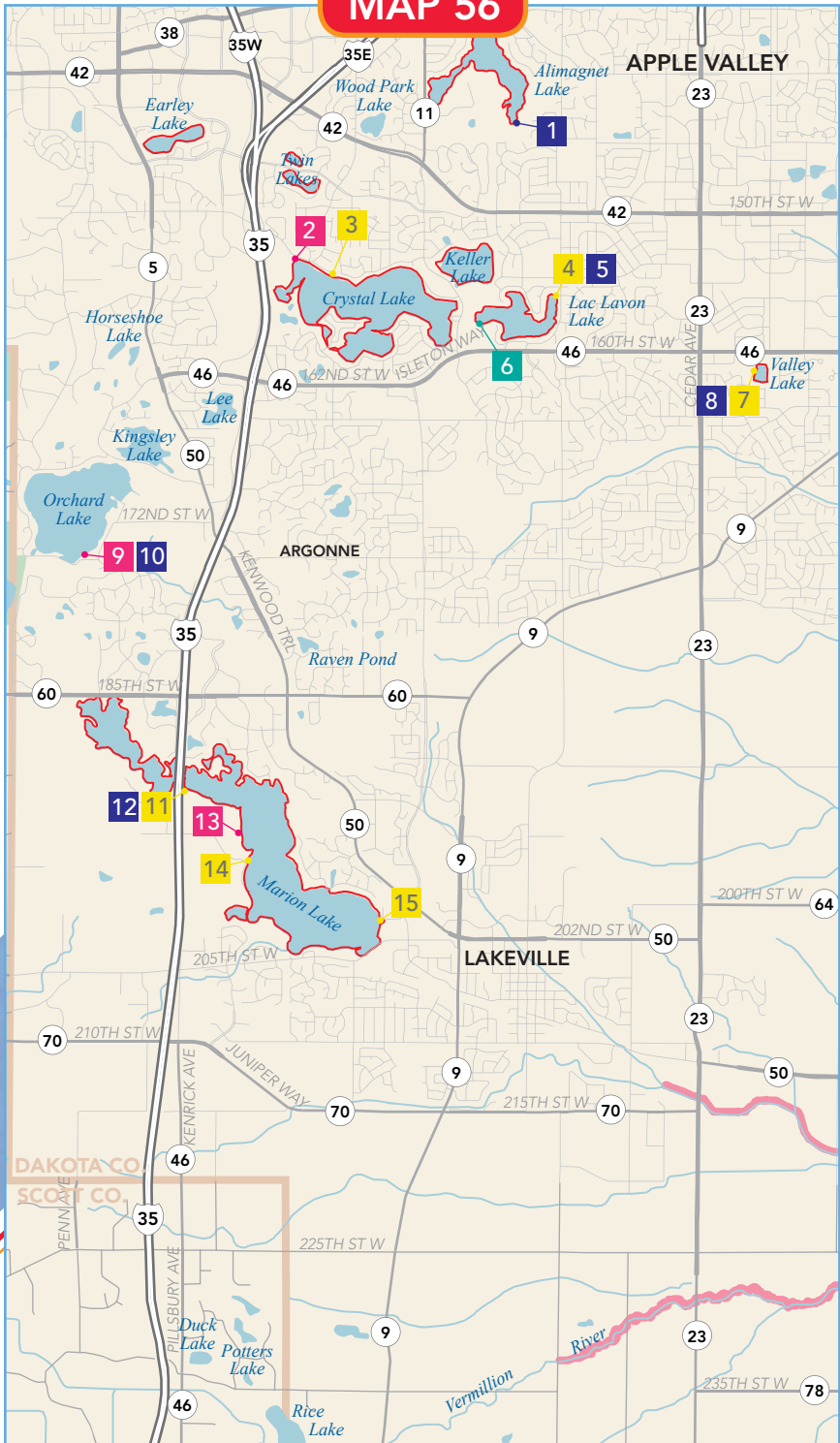
KEY



MAP 56

See Map 55

See Map 57



See Map 66

Pink line delineates trout stream.

Red outlined lakes and rivers denote water body infested with Eurasian watermilfoil, zebra mussel, or both.

Map 56 continued

14

Marion Lake



City of Lakeville

In Lakeville, (E of I35W), take I35W to Shakopee Rd/205th St W, go E to Juno Trl, go N about 1 mi, pier on W shore.

15

Marion Lake



City of Lakeville

In Lakeville's Antlers Park, N of 202nd St on Indra Way on SE shore.

MAP 57

Dakota County



1

Cobblestone Lake



City of Apple Valley

Cobblestone Lake Park, Diamond Path Rd & Co Rd 46.

2

Prairieview Lake



City of Farmington

Prairieview Park, Highway 50 & 12th St.



Cobblestone Lake Park.

Photo: MN DNR

KEY



Trailer
Access



Carry-in
Access



Fishing
Pier



Shore
Fishing

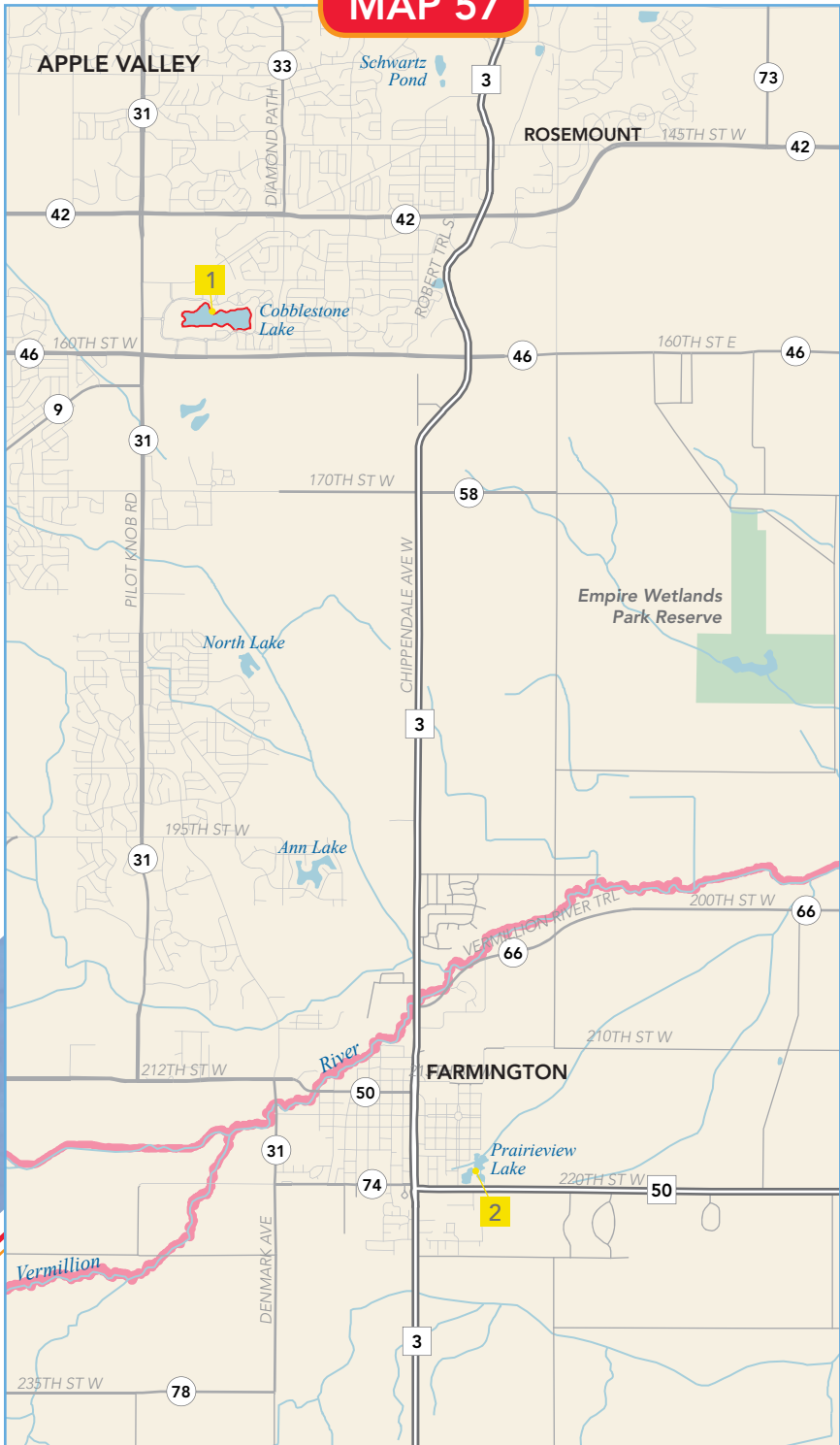


Fee



Special
Regulations

MAP 57



Pink line delineates trout stream.

See Map 67



Red outlined lakes and rivers denote water body infested with Eurasian watermilfoil, zebra mussel, or both.

MAP 58

No Accesses.



MAP 59

Dakota County



- 1** **Mississippi River – Hastings**
City of Hastings/DNR
540 Lock and Dam Rd, Hastings, 55033
- 2** **3** **Rebecca Lake**
Electric motors only.
City of Hastings
529 Lock and Dam Rd, Hastings, 55033
- 4** **Mississippi River – Levee Park**
City of Hastings
Hwy 61 to 3rd St, N on Sibley to park.
- 5** **6** **Isabelle Lake**
City of Hastings
211 Bass St, Hastings, 55033



KEY



Trailer
Access



Carry-in
Access



Fishing
Pier



Shore
Fishing



Fee



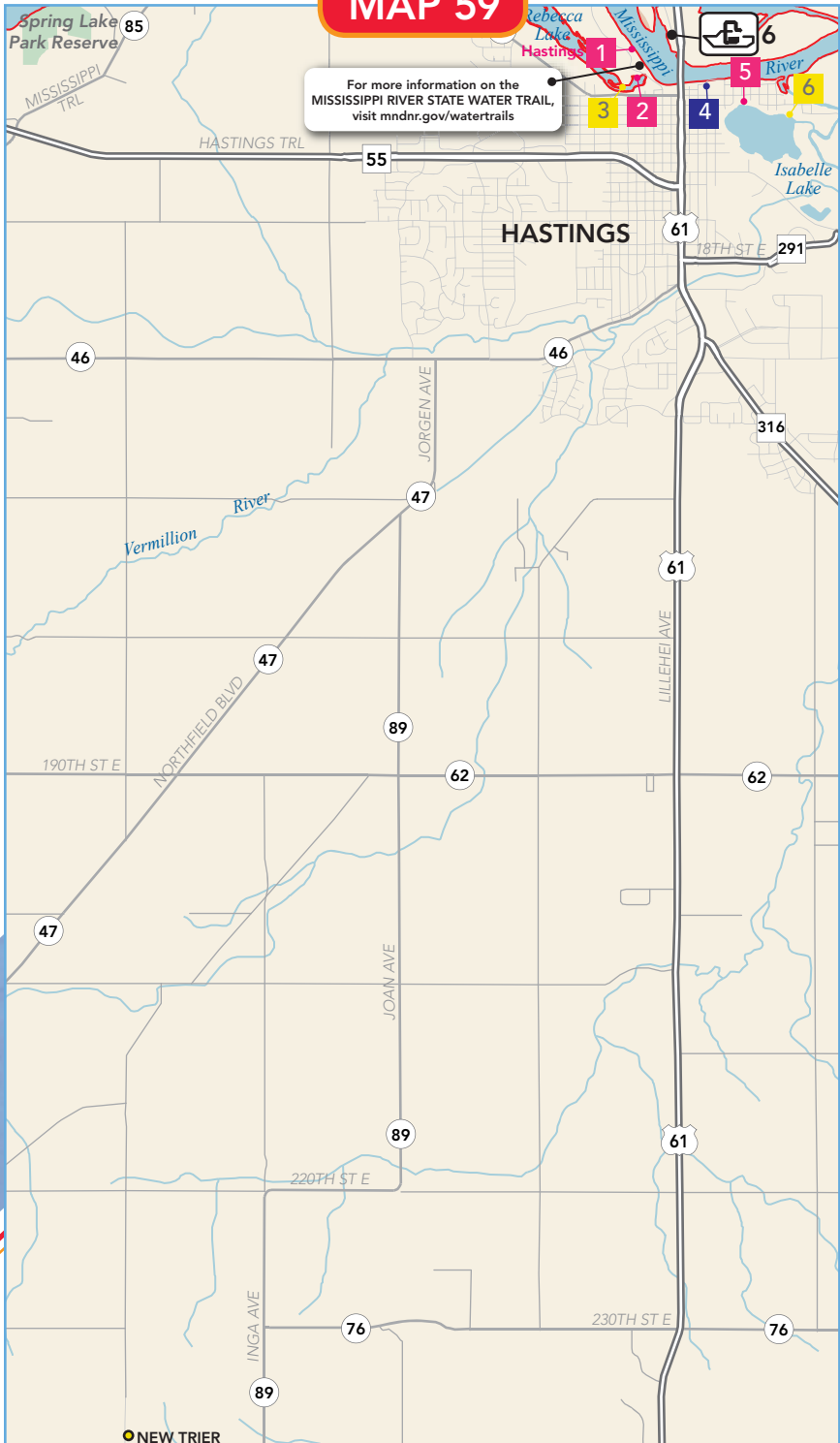
Special
Regulations

MAP 59

For more information on the
MISSISSIPPI RIVER STATE WATER TRAIL,
visit mndnr.gov/watertrails

See Map 58

See Map 60



See Map 69




Red outlined lakes and rivers denote water body infested with Eurasian watermilfoil, zebra mussel, or both.



MAP 60

Washington County



- 1** **St. Croix River – Point Douglas** 
Washington County
*Hwy 10 & 61 at Minnesota & Wisconsin border wayside
(Point Douglas Co Park).*

Dakota County

- 2** **Vermillion River – Upper** 
DNR
*Hwy 61 to Co Rd 291, E on Co Rd 291
to Co Rd 54, S 6 mi.*
- 3** **Vermillion River – Lower** 
DNR
Hwy 316 to Co Rd 68; E on Co Rd 68 2 mi.

Goodhue County

- 4** **North Lake** 
DNR
16005 190th St Way, Welch, 55089



**KEEP OUR
WATER CLEAN—
USE PUMPOUTS**

SEE PUMPOUTS—MISSISSIPPI RIVER PAGE 168

KEY



Trailer
Access



Carry-in
Access



Fishing
Pier



Shore
Fishing



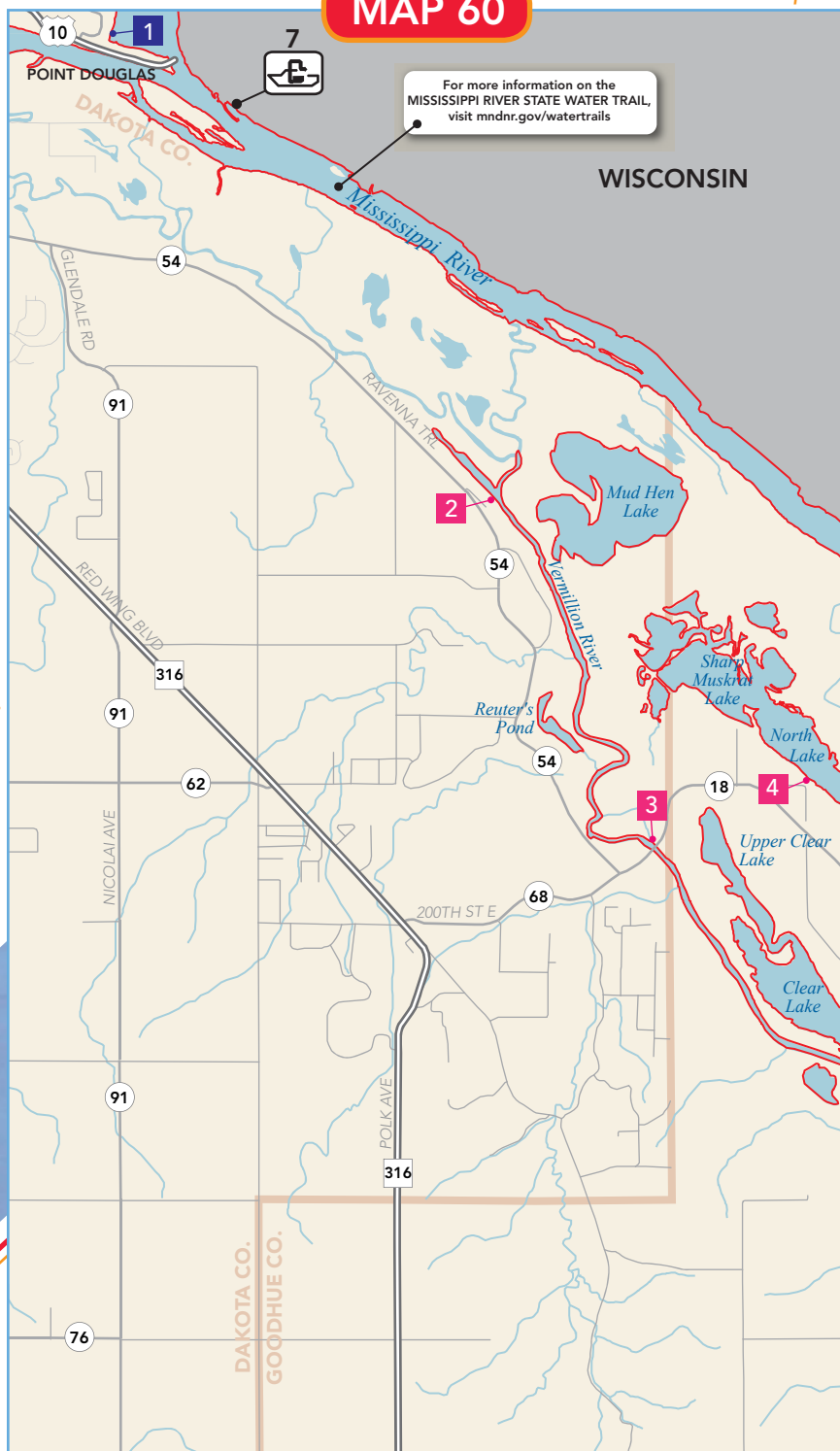
Fee



Special
Regulations

MAP 60

For more information on the
MISSISSIPPI RIVER STATE WATER TRAIL,
visit mndnr.gov/watertrails



See Map 70



Red outlined lakes and rivers denote water body infested with Eurasian watermilfoil, zebra mussel, or both.

Sibley County



- 1

Minnesota River – Henderson
 City of Henderson
On E side of Henderson, NW of the Co Rd 8 bridge.

Le Sueur County

- 2

Minnesota River – Henderson Station
 Le Sueur County
At Henderson Station on Co Rd 34 & Hwy 19, on the Minnesota River.
- 3

Minnesota River – Le Sueur
 DNR
In Le Sueur off of Co Rd 93.



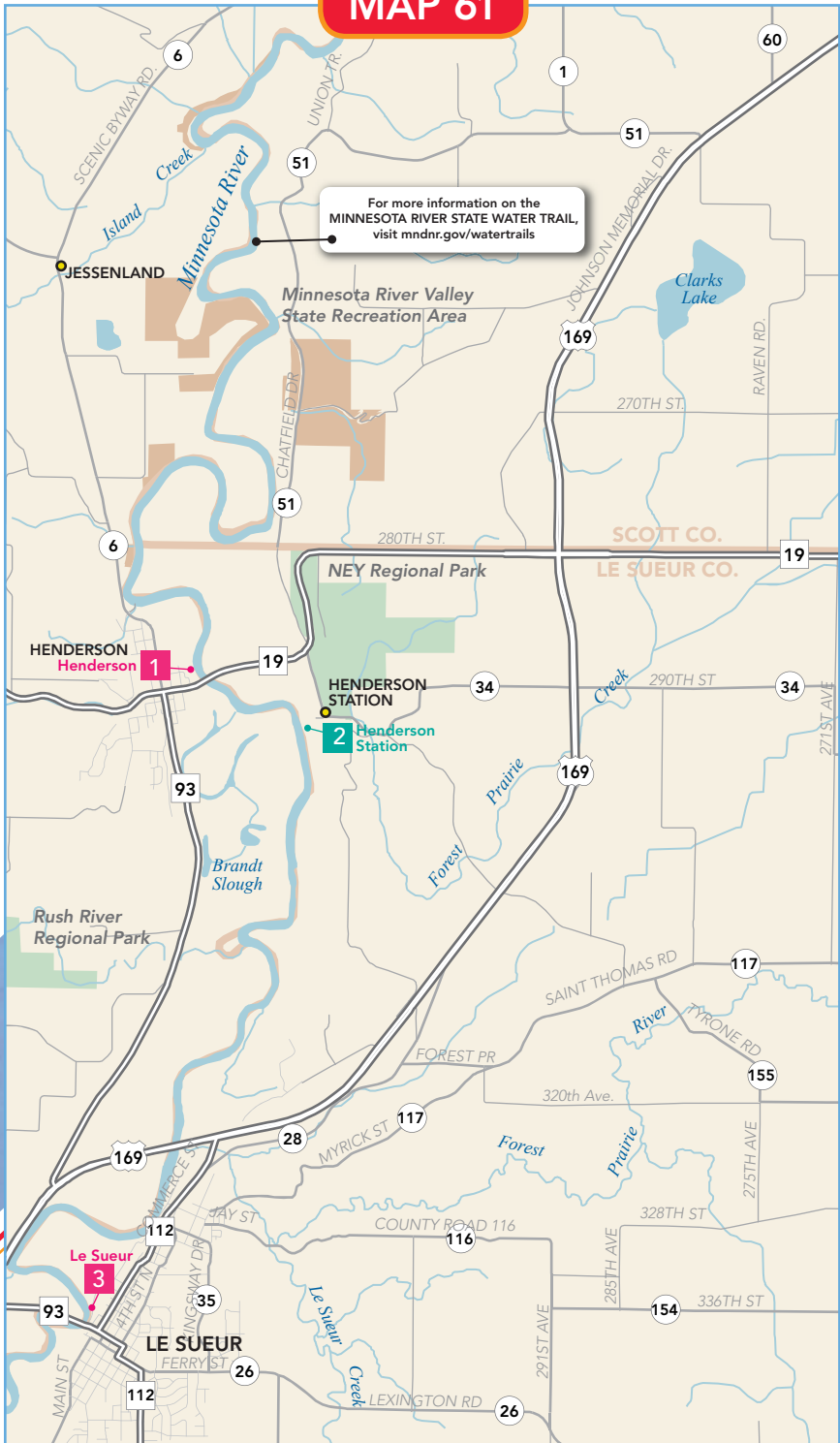
Canoeing the Minnesota River.

Photo: MN DNR

KEY



MAP 61



See Map 62



Red outlined lakes and rivers denote water body infested with Eurasian watermilfoil, zebra mussel, or both.

MAP 62

Le Sueur County

1

Thomas Lake

DNR

Take Co Rd 28 to Co Rd 11. Follow Co Rd 11 N for .5 mi to access.



Boating puts kids in touch with the sights and sounds of nature.

Photo: MN DNR

KEY



Trailer
Access



Carry-in
Access



Fishing
Pier



Shore
Fishing

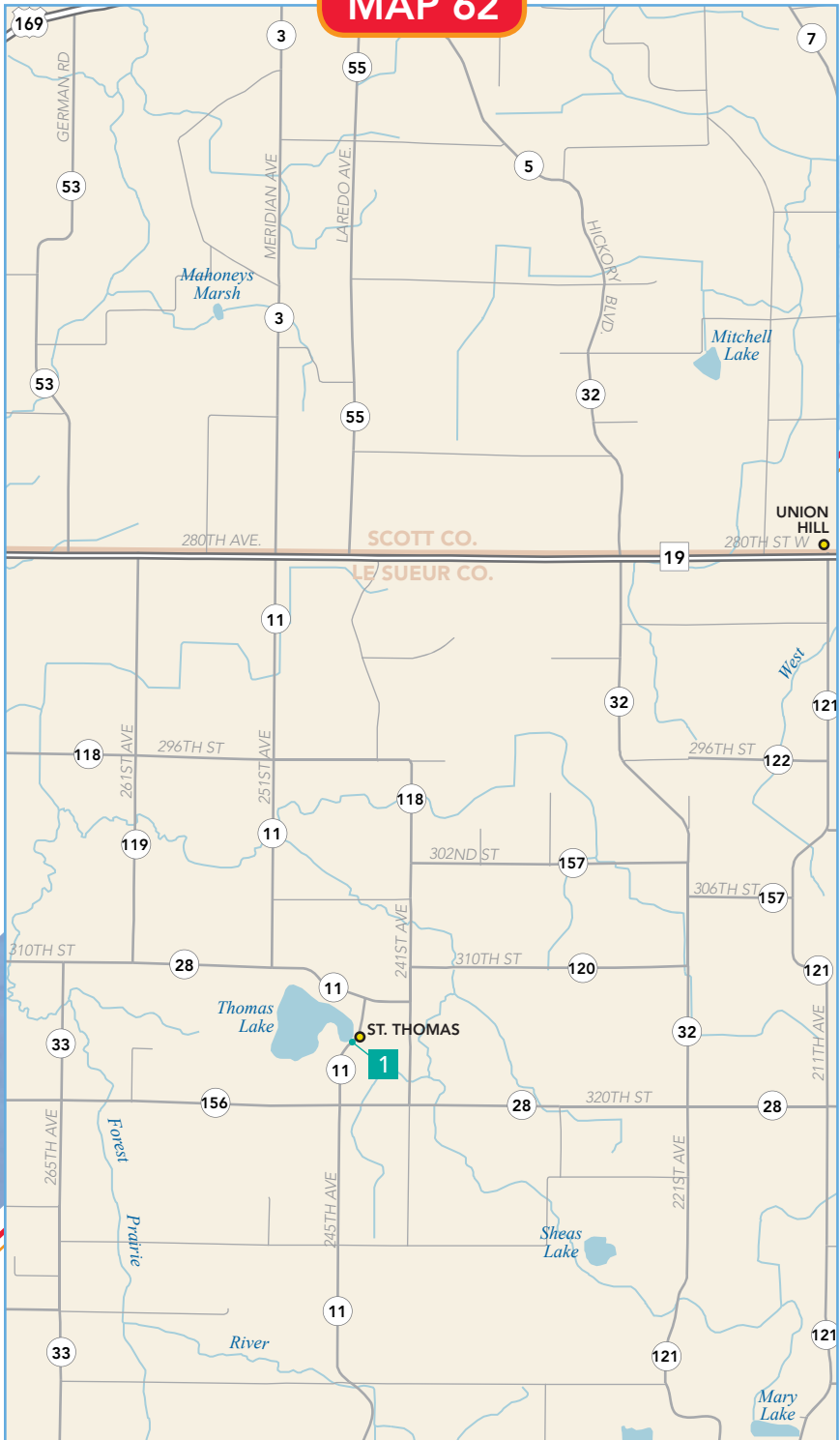


Fee



Special
Regulations

MAP 62



See Map 61

See Map 63



Red outlined lakes and rivers denote water body infested with Eurasian watermilfoil, zebra mussel, or both.

MAP 63

Le Sueur County

1

Pepin Lake

Le Sueur County

From Hwy 13 head W on Co Rd 28, then S on 169th Ave.

Lake is 3 mi N of Montgomery.



Being on the water is like having tickets in the front row.

© Explore Minnesota Tourism

KEY



Trailer
Access



Carry-in
Access



Fishing
Pier



Shore
Fishing



Fee

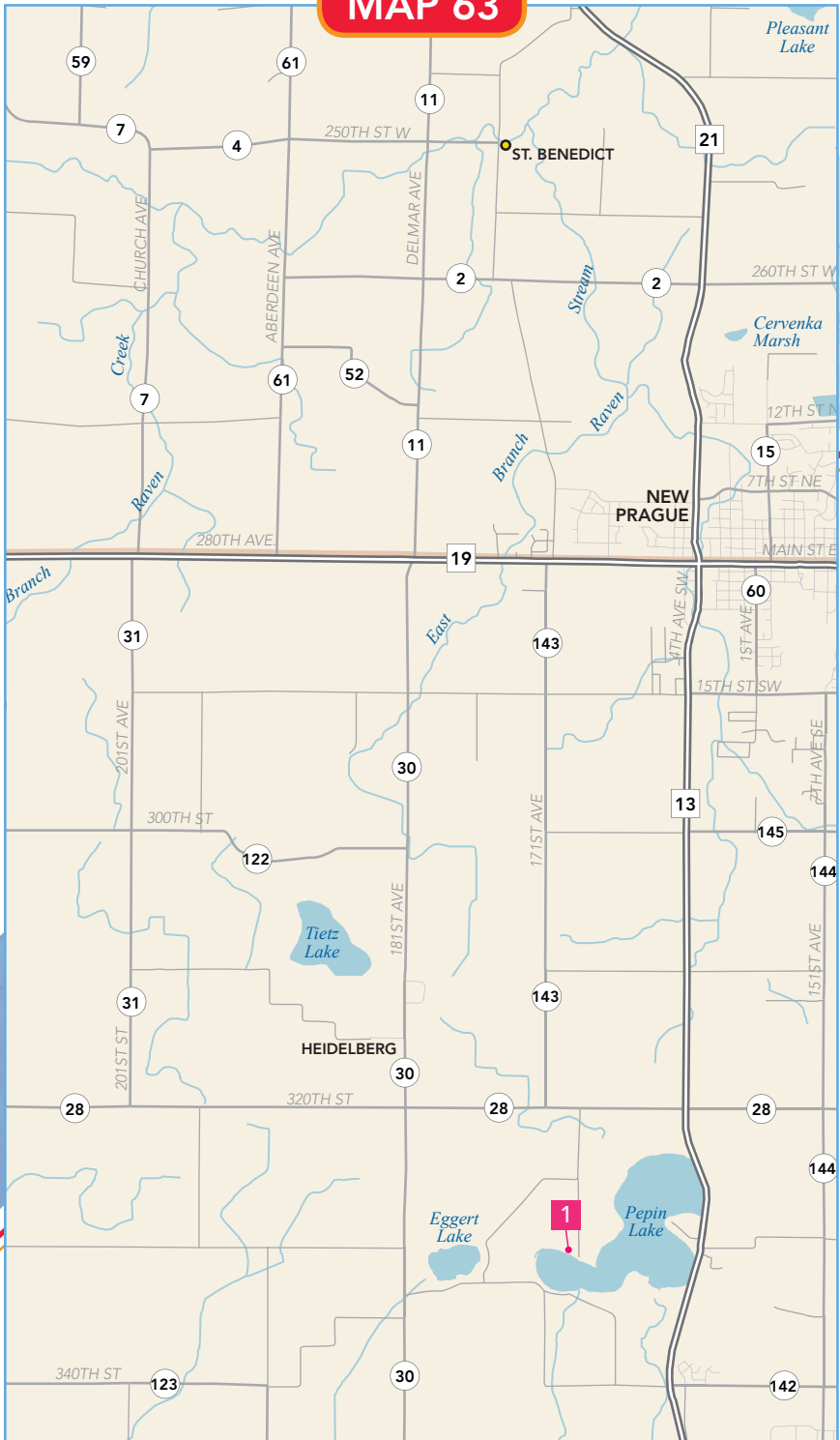


Special
Regulations

MAP 63

See Map 62

See Map 64



Red outlined lakes and rivers denote water body infested with Eurasian watermilfoil, zebra mussel, or both.

MAP 64

Scott County

1 2

Cedar Lake (Northwest)

DNR

Hwy 13 E 240th St, W to West Cedar Lake Dr. Limited parking.



3

Cedar Lake (East)

DNR

Hwy 13, W on 247th St.



Le Sueur County

4

Sanborn Lake

DNR

Co Rd 28 .75 mi. S on Co Rd 146 to N shore.



5

Rice Lake

DNR

1 mi E of Montgomery on Co Rd 26, then .75 mi N to NW shore.



Rice County

6 7

Cody Lake

DNR

1 mi S of Lonsdale, on Co Rd 4, then 3 mi W on Co Rd 59 to S shore of Cody Lake.



KEY



Trailer
Access



Carry-in
Access



Fishing
Pier



Shore
Fishing

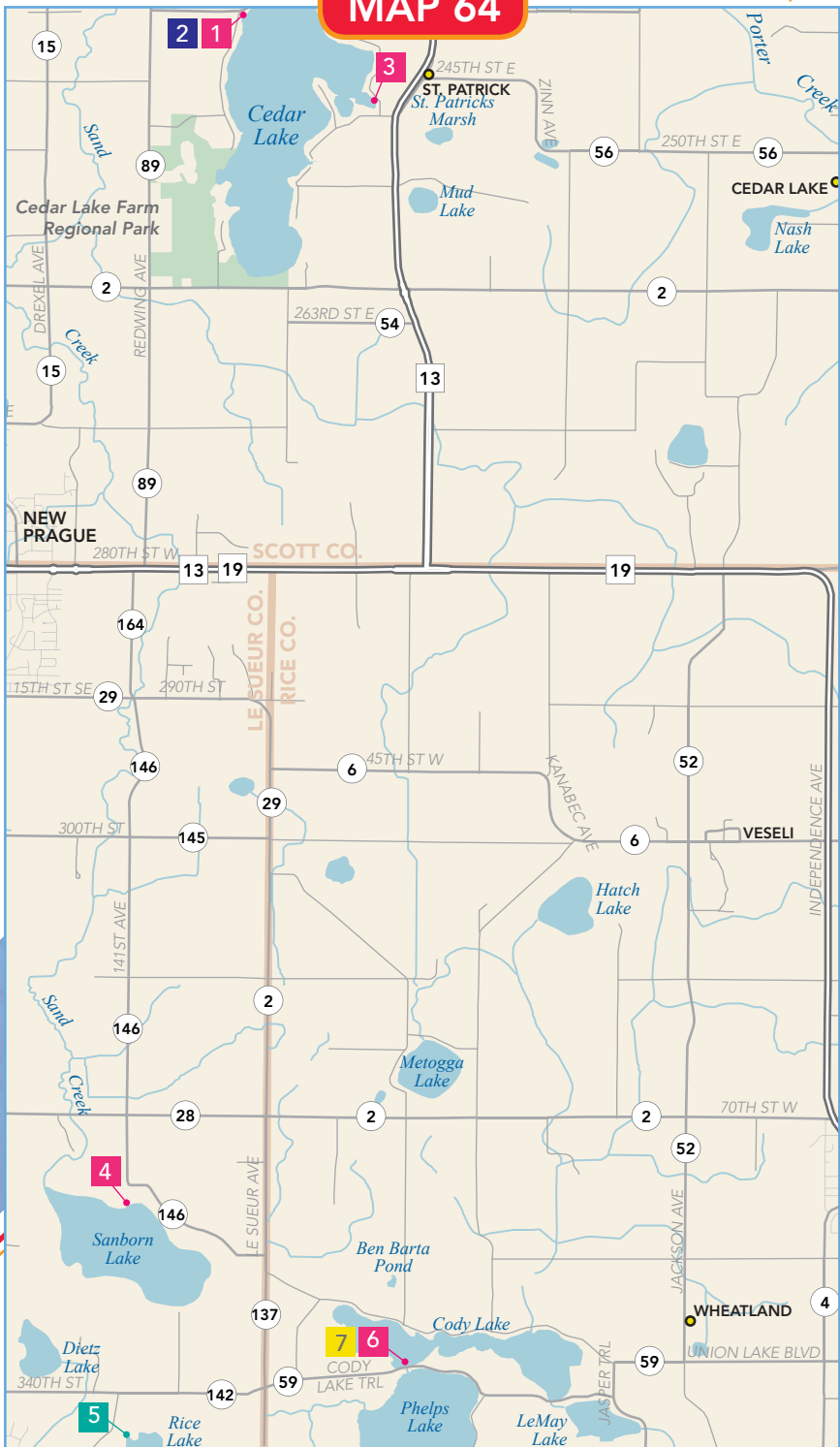


Fee



Special
Regulations

MAP 64



See Map 63

See Map 65

MAP 65

No Accesses



MAP 66

Rice County



1

Unnamed Lake



DNR

From I35 take Lonsdale Blvd W for 1.2 mi to Benton Ave.

Follow Benton Ave to 70th St, W for 1.2 mi.

2

Union Lake



Rice County

Exit I35 on westbound Lonsdale Blvd. Head S on Bagley Ave from Lonsdale Blvd for .7 mi to the access.



A young angler with a northern pike; metro area lakes have ample fishing opportunities.

Photo: MN DNR

KEY



Trailer
Access



Carry-in
Access



Fishing
Pier



Shore
Fishing

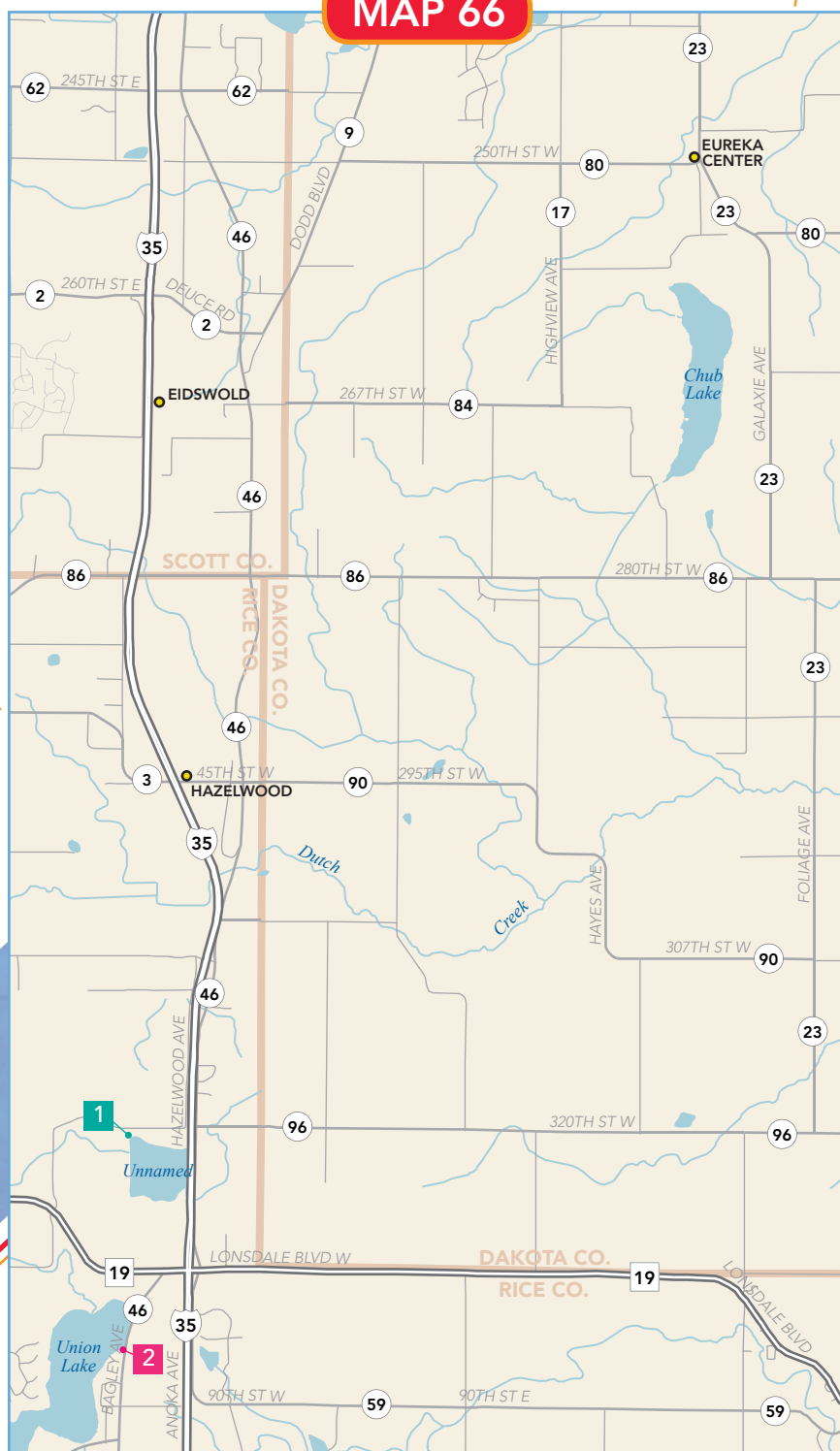


Fee



Special
Regulations

MAP 66



See Map 65

See Map 67



Red outlined lakes and rivers denote water body infested with Eurasian watermilfoil, zebra mussel, or both.

MAP 67

Rice County



1

Cannon River – Riverside City Park



City of Northfield

In Northfield, W of Hwy 3, on the E bank of the Cannon River.

PROTECT YOUR LOVED ONES
Life jackets save lives.

Minnesota
DEPARTMENT OF
NATURAL RESOURCES

WEAR IT!

Photo Courtesy of The U.S. Coast Guard.

KEY



Trailer
Access



Carry-in
Access



Fishing
Pier



Shore
Fishing

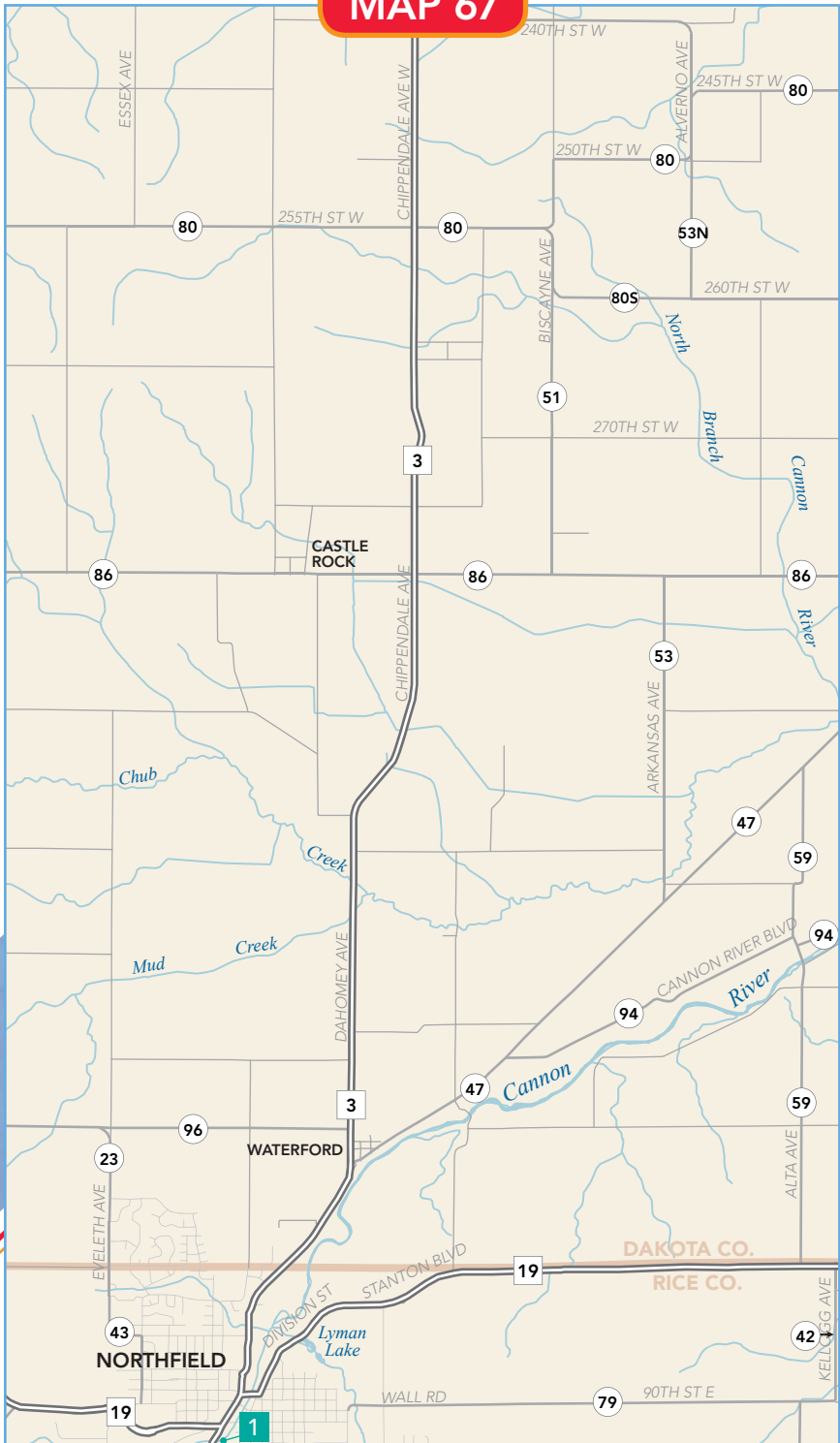


Fee



Special
Regulations

MAP 67



See Map 66

See Map 68



Red outlined lakes and rivers denote water body infested with Eurasian watermilfoil, zebra mussel, or both.

MAP 68

Goodhue County



1

Lake Byllesby

Slow, no wake during high water.

Goodhue County

29733 23rd Ave Way, Cannon Falls, 55009



Wear your life jacket.

Minnesota Department of Natural Resources

KEY



Trailer
Access



Carry-in
Access



Fishing
Pier



Shore
Fishing

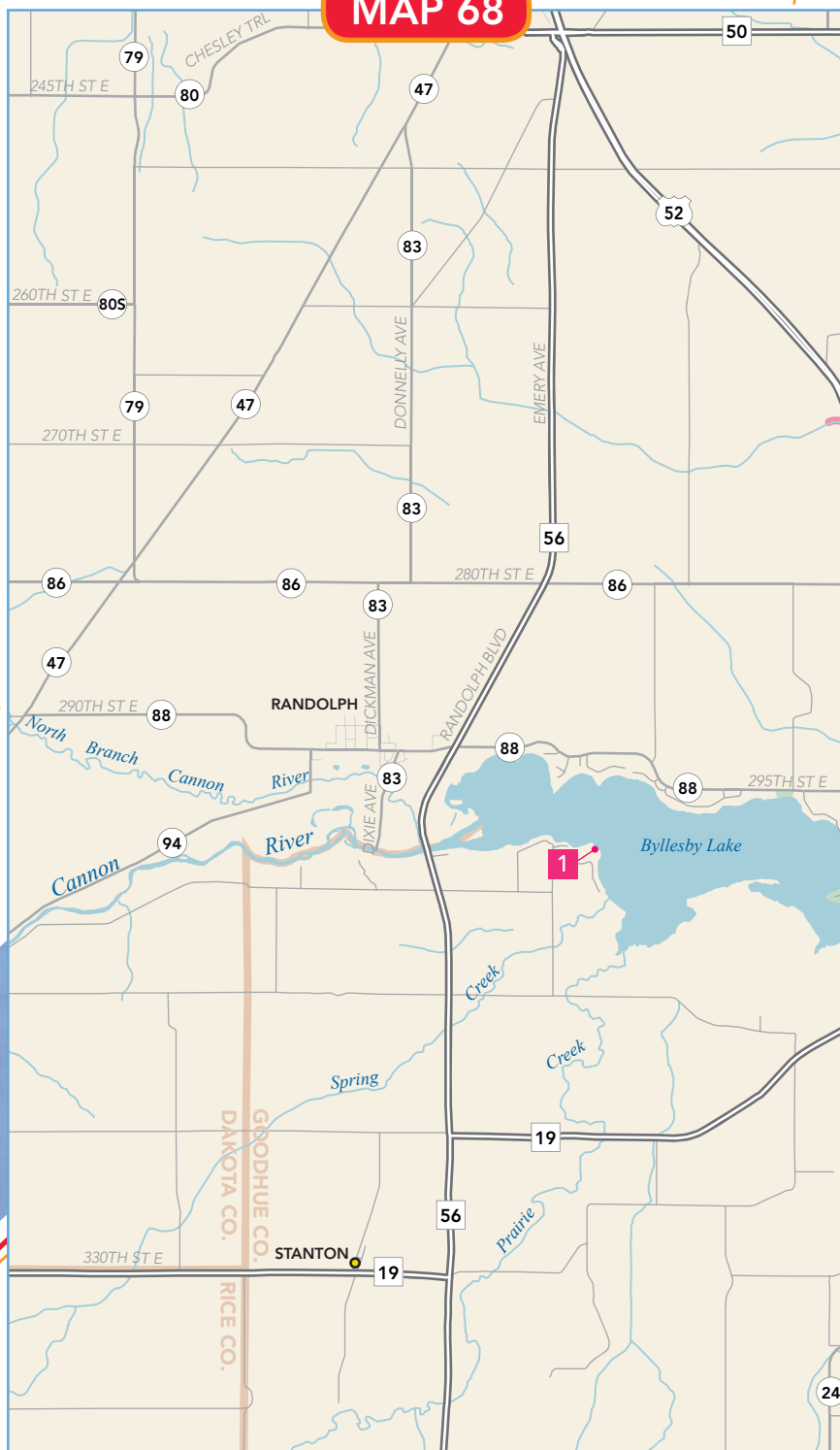


Fee



Special
Regulations





MAP 68









See Map 67

See Map 69


Dakota County

- 1 2 3** **Lake Byllesby – Lake Byllesby Regional Park**    
- Dakota County
*Hwy 52, S to Co Rd 88, W & immediately S on Harry,
 S into park.*

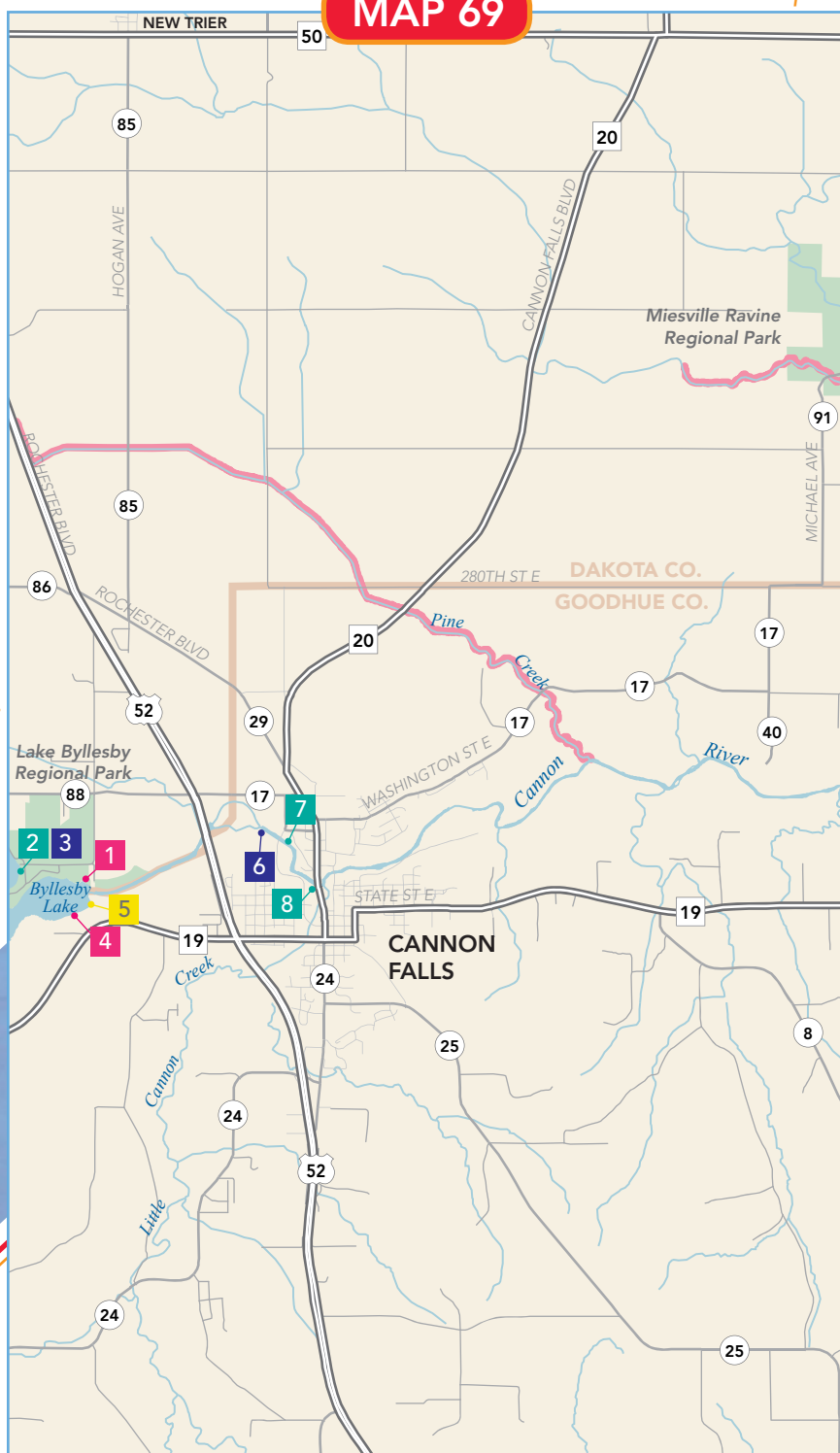
Goodhue County

- 4 5** **Lake Byllesby – East**   
- Slow, no wake during high water.
 Goodhue County
*30401 Hwy 19, Cannon Falls, 55009. N on Co Rd 19
 to access.*
- 6** **Cannon River** 
- City of Cannon Falls
In Cannon Falls on N 9th St.
- 7** **Cannon River – Hannah's Bend Park** 
- City of Cannon Falls
In Cannon Falls on N 9th St.
- 8** **Cannon River – Riverside Park** 
- City of Cannon Falls
*At Riverside Municipal Park, on W side of Co Rd 20,
 at Cannon River.*

KEY



MAP 69



See Map 68

See Map 70

Pink line delineates trout stream.



Red outlined lakes and rivers denote water body infested with Eurasian watermilfoil, zebra mussel, or both.

MAP 70

Goodhue County

1

Cannon River

Goodhue County

From Hwy 19 head N on Sunset Tr to site.



Dakota County

2

Cannon River – Sunset Trail

Dakota City Parks

From Hwy 19 head N on Sunset Tr to site.



Blackhawk Fishing Pier, Dakota County.

Photo: MN DNR

KEY



Trailer
Access



Carry-in
Access



Fishing
Pier



Shore
Fishing



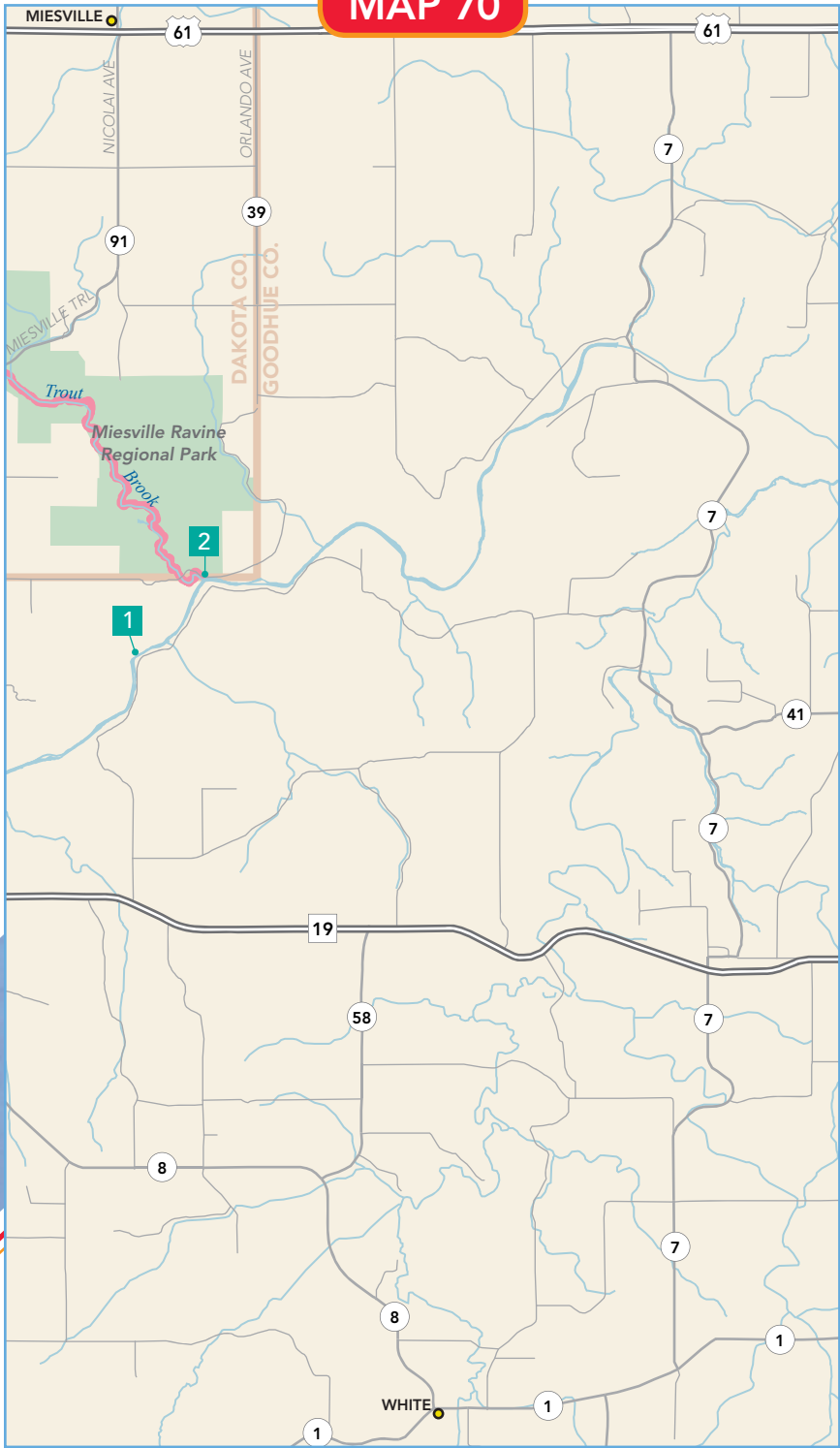
Fee



Special
Regulations

MAP 70

See Map 69



Pink line delineates trout stream.

Red outlined lakes and rivers denote water body infested with Eurasian watermilfoil, zebra mussel, or both.

Clean In-Clean Out

Healthy lakes and rivers are your responsibility!

Boaters should look for and use the new boat clean and drain areas at boat launches in order to help prevent the spread of aquatic invasive species. The new areas provide a designated space that gives you a safe and convenient



This Clean In, Clean Out symbol marks the new boat clean and drain area. Photo: MN DNR

place to clean your boat, drain all water and dispose of unwanted bait. The boat clean and drain area should be used whether or not a watercraft inspector is present; the following routine is suggested:

1. Safely load the boat onto the trailer at the ramp and then pull forward to the boat clean and drain area.
2. **CLEAN** your boat by removing plants, zebra mussels, and other invasive animals from watercraft, trailer, anchor, and all water-related equipment.
3. **DISPOSE** of plants, zebra mussels and other invasive animals in the bin or on the grass.
4. **DRAIN** water from boat, ballast tanks, and motor. Drain bilge, livewell and baitwell by removing drain plugs. Keep drain plug out and open all water-draining devices for travel.
5. **DUMP** bait bucket water (and unwanted minnows and leeches) into disposal bin.
 - › Plan ahead to save minnows and leeches by replacing lake water with well, bottled, or purified tap water. Worms can be kept in the container as is.
 - › Take unwanted worms and all garbage to trash, which is often offsite or at home
6. Finish tying down the boat and securing equipment for safe travel.

SITE ADMINISTRATORS

Multiple Counties

MNDNR
(651) 296-6157
(888) 646-6367
info.dnr@state.mn.us
mndnr.gov/water_access

National Park Service
715-483-3284
nps.gov/sacn

US Fish and Wildlife Service
MN Valley National Wildlife
Refuge
952-854-5900
**fws.gov/midwest/
minnesotavalley**

Sherburne National Wildlife
Refuge
763-389-3323
fws.gov/refuge/sherburne

Three Rivers Park District
763-559-9000
threeriversparkdistrict.org

Anoka County

Anoka County
Parks
763-757-3920
anokacountyparks.com

Andover
Public Works
763-755-5100
ci.andover.mn.us

Blaine
Parks and Recreation
763-784-6700
blaineparks.com

Circle Pines
Parks Department
763-784-5898
ci.circle-pines.mn.us

Columbia Heights
Public Works
763-706-3700
ci.columbia-heights.mn.us

Coon Rapids
Parks/Recreation
763-767-6462
ci.coon-rapids.mn.us

Fridley
Parks and Recreation
763-572-3566
ci.fridley.mn.us

continued

Anoka County continued

Ham Lake
Public Works/Parks
763-434-9555
ci.ham-lake.mn.us

Lino Lakes
Public Services
651-982-2440
ci.lino-lakes.mn.us

Nowthen
Parks
763-441-1347
nowthenmn.govoffice2.com

Oak Grove
Parks
763-753-1920
ci.oak-grove.mn.us

Ramsey
Public Works
763-427-8254
ci.ramsey.mn.us

Spring Lake Park
Parks and Recreation
763-784-6491
slpmn.org

Carver County

Carver County
Parks and Recreation
952-466-5250
co.carver.mn.us

Carver
Parks & Recreation
952-448-2290 x2
cityofcarver.com

Chanhassen
Parks and Recreation
952-227-1100
ci.chanhassen.mn.us

Chaska
Parks, Recreation, and Arts
952-448-3176
chaskamn.com

Victoria
Parks and Recreation
952-443-4555
ci.victoria.mn.us

Waconia
Parks and Recreation
952-442-2184
waconia.org

Watertown
Parks and Recreation
952-955-2681
ci.watertown.mn.us

Chisago County

Chisago County
Parks and Trails
651-674-2345
co.chisago.mn.us/recreation

Center City
Parks
651-257-5284
centercitymn.us

Chisago City
Parks and Recreation
651-257-4162
ci.chisago.mn.us

Lindstrom
Parks
651-257-0620
lindstrom.mn.org

Eagan
Parks and Recreation
651-675-5300
cityofeagan.com

Hastings
Parks and Recreation
651-480-6175
ci.hastings.mn.us

Lakeville
Parks and Recreation
952-985-4600
lakevillemn.gov

Mendota Heights
Parks and Recreation
651-452-1850
mendota-heights.com

South St. Paul
Parks and Recreation
651-306-3690
southstpaul.org

Dakota County

Dakota County
Parks
952-891-7000
dakotacounty.us

Apple Valley
Parks and Recreation
952-953-2300
ci.apple-valley.mn.us

Burnsville
Parks
952-895-4574
ci.burnsville.mn.us

Goodhue County

Goodhue County
Public Works
651-385-3000
co.goodhue.mn.us

Cannon Falls
Public Works
507-263-9300
cannonfallsmn.gov

Hennepin County

Hennepin County
Environmental Services
612-348-3777
hennepin.us/

Bloomington
Parks and Recreation
952-563-4581
ci.bloomington.mn.us

Brooklyn Park
Recreation and Parks
763-424-8000
brooklynpark.org

Champlin
Parks and Recreation
763-421-8100
ci.champlin.mn.us

Deephaven
Public Works and Parks
952-474-4755
cityofdeephaven.org

Eden Prairie
Parks and Recreation
952-949-8442
edenprairie.org

Edina
Parks and Recreation
952-826-0305
ci.edina.mn.us

Excelsior
Parks and Recreation
952-474-5233
ci.excelsior.mn.us

Greenfield
763-559-9000
ci.greenfield.mn.us/

Lake Minnetonka
Conservation District (LMCD)
952-745-0789
lmcd.org

Long Lake
Parks and Recreation
952-473-6961
longlakemn.gov

New Hope
Recreation
763-531-5100
ci.new-hope.mn.us

Maple Grove
Parks and Recreation
763-494-6500
ci.maple-grove.mn.us

Medina
Public Works
763-473-4643
ci.medina.mn.us

Minneapolis
Minneapolis Park and
Recreation Board
612-230-6400
minneapolisparks.org

Minnetonka
Recreation
952-939-8200
eminnetonka.com

continued

Minnetrista
Public Works
952-446-1660
ci.minnetrista.mn.us

Mound
Parks
952-472-0600
cityofmound.com

Plymouth
Recreation
763-509-5200
plymouthmn.gov

Richfield
Parks and Recreation
612-861-9385
ci.richfield.mn.us

Robbinsdale
Parks and Recreation
763-531-1252
robbinsdalemn.com

Shorewood
Parks
952-960-7902
ci.shorewood.mn.us

St. Louis Park
Parks and Recreation
952-924-2540
stlouispark.org

Tonka Bay
Public Works
952-474-7994
cityoftonkabay.net

Isanti County

Isanti County
Parks and Recreation
763-444-5512
cityofisanti.us

Le Sueur County

Le Sueur County
Parks
507-357-2251
co.le-sueur.mn.us

Ramsey County

Ramsey County
Parks and Recreation
651-748-2500
co.ramsey.mn.us

Arden Hills
Parks and Recreation
651-634-5120
cityofardenhills.org

Maplewood
Parks and Trails
651-249-2000
ci.maplewood.mn.us

North St. Paul
Parks and Recreation
651-770-4450
ci.north-saint-paul.mn.us

continued

Ramsey County continued

Roseville
Parks and Recreation
651-792-7006
ci.roseville.mn.us

St. Paul
Parks and Recreation
651-266-6400
stpaul.gov

White Bear Lake
Parks, Trails and Recreation
651-429-8526
whitebearlake.org

White Bear Township
651-747-2750
ci.white-bear-township.mn.us

Rice County

Rice County
Parks and Facilities
507-332-6105
co.rice.mn.us

Northfield
Parks
507-645-8833
ci.northfield.mn.us

Scott County

Jordan
Public Works
952-492-2535
jordan.govoffice.com

Prior Lake
Parks
952-447-9800
cityofpriorlake.com/parks

Savage
Parks
952-224-3400
cityofsavage.com

Shakopee
Parks and Recreation
952-233-9500
ci.shakopee.mn.us

Sherburne County

Sherburne County
Parks and Recreation
763-765-3000
co.sherburne.mn.us

Becker
Parks
763-261-5900
ci.becker.mn.us

Big Lake
Parks and Trails
763-263-2107
biglakemn.org

continued

Elk River
Parks and Recreation
763-635-1150
elkrivernm.gov

Zimmerman
Public Works
763-856-4666
zimmerman.govoffice.com

Washington County

Washington County
Parks Division
651-430-8368
co.washington.mn.us

Bayport
Public Works
651-275-4404
bayport.govoffice.com

Forest Lake
Parks, Trails and Recreation
651-464-3550
ci.forest-lake.mn.us

Mahtomedi
Parks and Recreation
651-773-9730
ci.mahtomedi.mn.us

Scandia
Parks and Recreation
651-433-2274
ci.scandia.mn.us

Oakdale
Parks
651-730-2740
ci.oakdale.mn.us

Stillwater
Parks
651-430-8837
ci.stillwater.mn.us

Woodbury
Parks
651-714-3583
ci.woodbury.mn.us

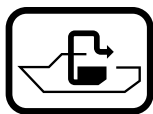
St. Paul Park
Parks
651-459-9785
stpaulpark.govoffice.com

Wright County

Wright County
Parks and Recreation
763-682-7693
co.wright.mn.us

Buffalo
Parks and Recreation
763-682-1181
ci.buffalo.mn.us

Monticello
Parks
763-295-2711
ci.monticello.mn.us



**KEEP OUR
WATER CLEAN-
USE PUMPOUTS**

SEWAGE PUMPOUT STATIONS

The Clean Vessel Act (CVA) of 1992 was signed into law to reduce pollution from vessel sewage discharges, thus prohibiting the discharge of sewage into fresh water. Boat sewage can contain bacteria, viruses, nutrients, and chemicals that can harm water quality and public health. To address this problem many marinas and boating facilities in the twin cities metro area have pumpout facilities which provide a convenient way to properly dispose of boat sewage.

Pumpout facility locations are marked on the map with the pumpout symbol; contact information follows. The Federal CVA Grant Program provides up to 75% of the cost of pumpout facilities to qualifying projects at public and private marinas and boating facilities.

Pumpout directory

Unless owned by a city, all marinas listed are private. Please contact the marina for specific information.

Lake Minnetonka

- | | |
|--|--------------|
| 1. Rockvam Boat Yards | 952-471-9515 |
| 2. North Shore Marina-Maxwell Bay | 952-471-2628 |
| 3. Lindbo Marina | 612-599-1894 |
| 4. Caribbean Marina | 952-474-6825 |
| 5. North Shore Marina-Brown's Bay | 952-471-2628 |
| 6. Wayzata Marine | 952-471-7000 |
| 7. Gray's Bay Marina, City of Minnetonka | 952-939-8390 |
| 8. Greenwood Marina | 952-474-7942 |

continued

Mississippi River

1. Watergate Marina, City of St. Paul	651-695-3780
2. St. Paul Yacht Club	651-227-2148
3. River Heights Marina	651-455-4974
4. Hidden Harbor Marina	651-321-3862
5. King's Cove Marina	651-480-8900
6. Hub's Landing and Marina	651-755-6540
7. Miss Croix Yacht Harbor	715-262-5602

St. Croix River

1. Wolf Marine	651-439-2341
2. Stillwater Marina	651-439-5526
3. Port of Sunnyside Marina	651-439-2118
4. Bayport Marina	651-459-2030
5. St. Croix Marina	715-386-8239
6. Afton Marina & Yacht Club	651-436-6050
7. Windmill Marina	651-436-7744

LAKE AND RIVER USE RESTRICTIONS

Many lakes and rivers in the Twin Cities area have local surface use restrictions, also called “water surface use zoning.” These restrictions are in place to enhance recreational use by ensuring safety and to preserve the natural resources of the state.

To see the complete list of restrictions by county and waterbody go to mndnr.gov/safety/boatwater and click on Local Surface Use Regulations or contact the site administrator.

FISH IDENTIFICATION

Green Sunfish




Yellow Perch



Pumpkinseed Sunfish



White Bass



Bluegill Sunfish



Smallmouth Bass



Golden Shiner



Largemouth Bass



White Crappie



Maynard Reece

Walleye



Black Crappie



Bowfin



Fish Illustrations by C. Iverson, © MN DNR

Northern Pike



Muskellunge



Channel Catfish



Yellow Bullhead



Black Bullhead



Common Carp



White Sucker



MINNESOTA'S DESIGNATED TROUT STREAMS/RIVERS/LAKES

Certain streams, rivers and lakes in Minnesota have been designated as trout fishing waters. A fishing license and trout stamp is required to fish in these designated waters. This stamp is necessary for anglers 16-64 years old who wish to fish in designated trout water or possess trout. Please see the Fishing Regulations for seasons, limits and special regulations.

Anoka County

Cenaiko Lake

Goodhue County

Pine Creek

Carver County

Courthouse Lake

Assumption Creek

Scott County

Eagle Creek

Eagle Creek, East Brook

Chisago County

Unnamed Stream (north)

Unnamed Stream (south)

Sherburne County

Snake River

Dakota County

Kennaley's Creek

Pine Creek

Trout Brook

Black Dog Creek

Unnamed Stream #4

(One Mile Creek)

Unnamed Stream #7

Vermillion River

Vermillion River, South

Branch

Washington County

Brown's Creek

Old Mill Stream

Unnamed Stream

(Gilbertson)

Unnamed Stream

(Willow Brook)

Unnamed Stream

(Falls Creek)

Valley Creek

Brown Trout



Brook Trout



Rainbow Trout



Fish Illustrations by C. Iverson, © MN DNR

LAKE INDEX

Each lake and river with a facility is listed in alphabetical order with its corresponding county.

	Water body, County	Page(s)	Map number(s)
A	Alice Lake, Washington	54	20
	Alimagnet Lake, Dakota	134	56
	Ann Lake, Sherburne	18	3
	Ann Lake, Carver	110	44
	Auburn Lake, Carver	106	42
B	Bald Eagle Lake, Ramsey	70	28
	Battle Creek Lake, Washington	98	38
	Bavaria Lake, Carver	110	43
	Beaver Lake, Ramsey	98	38
	Beebe Lake, Wright	58	22
	Bennett Lake, Ramsey	96	37
	Big Carnelian Lake, Washington	76	30
	Big Lake, Sherburne	36	12
	Big Marine Lake, Washington	52, 74	19, 29
	Birch Lake, Sherburne	18	3
	Birch Lake, Wright	34	11
	Blackhawk Lake, Dakota	118	47
	Blue Lake, Isanti	20	4
	Bone Lake, Washington	52	19
	Bryant Lake, Hennepin	114	45
	Buffalo Lake, Wright	56	21
	Bush Lake, Hennepin	114	45
	Byllesby Lake, Dakota/Goodhue	154, 156	68, 69
C	Calhoun Lake, Hennepin	92	36
	Cannon River, Rice	152	67
	Cannon River, Dakota/Goodhue	156, 158	69, 70
	Cedar Lake, Hennepin	88	35
	Cedar Lake, Scott	148	64
	Cenaiko Lake, Anoka	66	26
	Centerville Lake, Anoka	68, 70	27, 28
	Champlin Mill Pond, Hennepin	64	25
	Charlotte Lake, Wright	58	22
	Chisago Lake, Chisago	30	9
	Christmas Lake, Hennepin	112	44
	Clear Lake, Washington	50	18
	Cleary Lake, Scott	132	55
	Cobblestone Lake, Dakota	136	57
	Cody Lake, Rice	148	64
	Colby Lake, Washington	122	49
	Comfort Lake, Chisago	50	18
	Como Lake, Ramsey	96	37
	Constance Lake, Wright	34	11
	Coon Lake, Anoka	48	17
	Coon Rapids Pool, Anoka	66	26
	Cornelia Lake, Hennepin	114	45
	Courthouse Lake, Carver	110	43

Crawford Lake, Wright	56	21
Crooked Lake, Anoka	44	15
Crystal Lake, Hennepin	88	35
Crystal Lake, Scott	132	55
Crystal Lake, Dakota	134	56

D Dean Lake, Wright	56	21
Deer Lake, Wright	56	21
DeMontreville Lake, Washington	100	39
Diamond Lake, Hennepin	62	24
Dutch Lake, Hennepin	82	33

E Eagle Lake, Sherburne	16	2
Eagle Lake, Wright	34	11
Eagle Lake, Hennepin	64	25
Eagle Lake, Carver	104	41
East Twin Lake, Anoka	40	14
Elk Lake, Sherburne	14	1
Elk Lake, Sherburne	18	3
Elk River, Sherburne	16, 38	2, 13
Elmo Lake, Washington	100	39

F Farquar Lake, Dakota	120	47
Fireman's Pond, Carver	110	43
Fish Lake, Hennepin	62	24
Fish Lake, Dakota	118	47
Fish Lake, Scott	130	54
Forest Lake, Washington	50, 52	18, 19
Fountain Lake, Wright	78	31
Francis Lake, Isanti	22	5
Fremont Lake, Sherburne	18	3
French Lake, Hennepin	62	24

G George Lake, Anoka	22	5
German Lake, Isanti	22	5
Gervais Lake, Ramsey	96	37
Gervais Mill Pond, Ramsey	96	37
Gleason Lake, Hennepin	86	34
Golden Lake, Anoka	68	27
Goose Lake, Washington	54	20
Goose Lake, Carver	104	41
Green Lake, Chisago	52	19
Green Mountain Lake, Wright	58	22

H Haften Lake, Hennepin	60	23
Ham Lake, Anoka	46	16
Handlos Pond , Ramsey	100	38
Harriet Lake, Hennepin	92, 93	36
Hiawatha, Hennepin	93	36
Hogsbacks Ridge Lake, Hennepin	116	46
Holland Lake, Dakota	120	47
Holy Name Lake, Hennepin	86	34
Hydes Lake, Carver	104	41
Hyland Lake, Hennepin	116	45

I	Ida Lake, Wright	34	11
	Independence Lake, Hennepin	82	33
	Isabelle Lake, Dakota	138	59
	Island Lake, Ramsey	68	27
J	Jane Lake, Washington	100	39
	Jensen Lake, Dakota	120	47
	Johanna Lake, Ramsey	94	37
	Jordan Mill Pond, Scott	128	53
	Josephine Lake, Ramsey	94	37
K	Kroon Lake, Chisago	30	9
L	Lac Lavan, Dakota	134	56
	Lake of the Isles, Hennepin	92	36
	Lakefront Lake, Scott	132	55
	Lamplighter Lake, Hennepin	88	35
	Langton Lake, Ramsey	94	37
	Lily Lake, Washington	102	40
	Linwood Lake, Anoka	26	7
	Little Eagle Lake, Wright	34	11
	Little Green Lake, Chisago	30	9
	Little Lake, Chisago	32	10
	Little Long Lake, Hennepin	80	32
	Loch Ness Lake, Anoka	68	27
	Loeb Lake, Ramsey	96	37
	Lone Lake, Hennepin	114	45
	Long Lake, Ramsey	68	27
	Long Lake, Hennepin	82	33
	Long Lake, Washington	98	38
	Long Lake, Isanti	22	5
	Long Meadow Lake, Hennepin	116	46
	Loring Lake, Hennepin	92	36
	Lost Lake, Washington	98	38
	Lotus Lake, Carver	110	44
	Lower Prior Lake, Scott	132	55
M	Maria Lake, Carver	126	52
	Marion Lake, Dakota	134, 136	56
	Martha Lake, Wright	58	22
	Martin Lake, Anoka	26	7
	McCarrons Lake, Ramsey	96	37
	McColl Lake, Scott	116	45
	McMahon Lake, Scott	132	55
	Medicine Lake, Hennepin	88	35
	Minnesota River, Carver/Scott	110, 112, 126, 128	43, 44, 52, 53
	Minnesota River, Dakota/Hennepin	116, 118	46, 47
	Minnesota River, Le Sueur/Sibley	142	61
	Minnetonka Lake, Hennepin	80, 82, 84, 86, 108	32, 33, 34, 43
	Minnewashta Lake, Carver	108	43
	Mississippi River, Sherburne	14	1
	Mississippi River, Wright	34, 36, 38	11, 12, 13
	Mississippi River, Anoka/Sherburne	40, 42, 66	14, 15, 26

Mississippi River, Hennepin	40, 64, 90, 92	14, 25, 36
Mississippi River, Ramsey	96, 118	37, 47
Mississippi River, Dakota	120, 122, 138	48, 49, 59
Mississippi River, Washington	122	48
Mitchell Lake, Hennepin	112	44
Moore Lake, Anoka	66	26

N	Nokomis Lake, Hennepin	94	36
	Normandale Lake, Hennepin	114	45
	North Center Lake, Chisago	32	10
	North Fork Crow River, Hennepin	60	23
	North Fork Crow River, Wright	56, 60	21, 23
	North Lake, Wright	34	11
	North Lake, Goodhue	140	60
	North Sunrise Pool, Chisago	30	9
	Northwood Lake, Hennepin	88	35

O	O'Dowd Lake, Scott	130	54
	Oneka Lake, Washington	70	28
	Orchard Lake, Dakota	134	56
	Orono Lake, Sherburne	38	13
	Otter Lake, Ramsey	70	28
	Owasso Lake, Ramsey	94	37

P	Parkers Lake, Hennepin	86	34
	Parley Lake, Carver	106	42
	Patterson Lake, Carver	104	41
	Pelican Lake, Wright	36	12
	Peltier Lake, Anoka	70	28
	Penn Lower Lake, Hennepin	116	46
	Pepin Lake, Le Sueur	146	63
	Phalen Lake (Keller), Ramsey	98	38
	Pickerel Lake, Anoka	42	15
	Piersons Lake, Carver	106	42
	Pleasant Lake, Scott	130	54
	Powderhorn Lake, Hennepin	93	36
	Powers Lake, Washington	100	39
	Prairieview Lake, Dakota	136	57
	Pulaski Lake, Wright	56	21

Q	Quigley Lake, Dakota	120	47
----------	----------------------	-----	----

R	Ravine Lake, Washington	122	49
	Rebecca Lake, Hennepin	58	22
	Rebecca Lake, Dakota	138	59
	Red Rock Lake, Hennepin	112	44
	Reitz Lake, Carver	106	42
	Rice Lake, Anoka	68	27
	Rice Lake, Carver	104	41
	Rice Lake, Le Sueur	148	64
	Riley Lake, Hennepin	112	44
	Rogers, Dakota	118	47
	Round Lake, Anoka	42	15

Round Lake, Hennepin	112	44
Rum River, Anoka	22, 42, 64	5, 15, 25
Rum River, Isanti	24	6
Rush Lake, Sherburne	14	1
Ryan Lake, Hennepin	90	36

S

Sanborn Lake, Le Sueur	148	64
Sandy Lake, Sherburne	20	4
Sarah Lake, Hennepin	60	23
Schwanz Lake, Dakota	120	47
Shady Oak Lake	90	35
Shakopee Mill Lake, Scott	112	44
Shields Lake, Washington	52	19
Silver Lake, Anoka	90	36
Silver Lake, Ramsey	100	38
Simley Lake, Dakota	120	48
Smetana Lake, Hennepin	114	45
Smith Lake, Hennepin	116	46
Snail Lake, Ramsey	68	27
Snelling Lake, Hennepin	118	47
South Center Lake, Chisago	30	9
South Fork Crow River, Hennepin	58	22
South Fork of the Crow River, Carver	78	31
South Lindstrom Lake, Chisago	30	9
South Sunrise Pool, Chisago	28	8
Spider Lake, Chisago	54	20
Spoon Lake, Ramsey	100	38
Spring Lake, Anoka	66	26
Spring Lake, Scott	130	54
Spurzem Lake, Hennepin	82	33
Square Lake, Washington	76	30
St Croix River, Washington	76, 102, 124, 140	30, 40, 50, 60
St. Croix River, Chisago/Washington	54	20
St. Francis River, Sherburne	18	3
St. Joe Lake, Carver	108	43
Staring Lake, Hennepin	112	44
Steiger Lake, Carver	108	43
Sucker Lake, Ramsey	68	27
Sunrise River, Chisago	28, 30	8, 9
Susan Lake, Carver	112	44
Swede Lake, Carver	80	32

T

Taft Lake, Hennepin	116	46
Tanners Lake, Washington	98	38
Thole Lake, Scott	130	54
Thomas Lake, Dakota	120	47
Thomas Lake, Le Sueur	144	62
Thompson Lake, Dakota	98	38
Turtle Lake, Ramsey	68	27
Twin Lake, Hennepin	88	35
Typo Lake, Anoka	26	7

U	Union Lake, Rice	150	66
	Unnamed Lake, Rice	150	66
	Upper Maple Lake, Wright	34	11
	Upper Prior Lake, Scott	130	54
V	Vadnais Lake, Ramsey	70	27
	Valley Lake, Dakota	134	56
	Vermillion River, Dakota	140	60
	Virginia Lake, Carver	108	43
W	Wabasso Lake, Ramsey	94	37
	Waconia Lake, Carver	106	42
	Wakefield Lake, Ramsey	98	38
	Wasserman Lake, Carver	110	43
	Weaver Lake, Hennepin	62	24
	West Hunter Lake, Sherburne	20	4
	Whaletail Lake, Hennepin	80	32
	White Bear Lake, Ramsey	70, 72	28
	Wirth Lake, Hennepin	90	36
	Wolfe Park Lake	90	35
X			
Y			
Z	Zumbra - Sunny Lake, Carver	108	43

MAP INDEX

1	2	3	4	5
SHERBURNE				
11	12	13	14	15
WRIGHT				
21	22	23	24	25
HENNEPIN				
31	32	33	34	35
CARVER				
41	42	43	44	45
SCOTT				
51	52	53	54	55
SIBLEY				
61	62	63	64	65
LE SUEUR				RICE

ISANTI	6	7	8	9	10
				CHISAGO	
ANOKA	16	17	18	19	20
	26	27	28	29	30
				WASHINGTON	
	36	37	38	39	40
	46	47	48	49	50
	56	57	58	59	60
	66	67	68	69	70
				GOODHUE	

Wear It! And love the life!

safeboatingcampaign.com

We love it!



¡Cogi un pescado!



It's exciting!



We 'Wear It!' to be safe.



It's so much fun!



This message brought to you by
the National Safe Boating Council.

