



Public Water Accesses in Lake of the Woods County


Water Body Name	Map Grid Location	Ramp Type	Fish Species	Administrator
Springsteel Resort	C1	concrete	N,W,SA	Resort
Swift Ditch	C1	concrete	N,W,SA	DNR
Warroad Point	C1	concrete	N,W,SA	City
Warroad Point	C1	fishing pier	N,W,SA	City
Zippel Bay State Park	D2	concrete	N,W,SA	DNR
Zippel Bay State Park	D2	fishing pier	N,W,SA	DNR
Pine Creek	B2	earth	N	County
Baudette Bay	D4	concrete	N,SB,W,LK	City
Baudette Bay	D4	fishing pier	N,SB,W,LK	City
Ship's Wheel	D3	concrete	N,SB,W,LK	County
Timber Mill City Park	D3	concrete	N,W,LK	City
Wheeler's Point	D3	concrete	N,W,LK,SA	DNR
Rapid River, Carp	F3	carry-in	N	County
Silver Creek	E4	gravel	N	County
Wabanica Creek	D3	concrete	N	DNR
Warroad River, Ka Ka Geesik	C1	concrete	N,W	DNR
Winter Road River, Twin River	D3	concrete	N,W	County
Zipple Creek, West Branch	D2	concrete	N	County


Fish Species: N - Northern Pike, SB - Smallmouth Bass, W - Walleye, LK - Lake Sturgeon, SA - Sauger


Lake of the Woods County


 Water Access (Trailer)


 Water Access (Carry in)

 Fishing Pier

 Lake with Access

 Lake With No Access

 River with Access

 River or Stream

