

# Cook County (western)



Water Access (Trailer)



Water Access (Carry in)



Lake with Access



Lake With No Access



Accessible Access (see text side for more information)



River with Access



River or Stream



State Water Trail

CANADA

Boundary Waters

Canoe Area

Boundary

Waters


Canoe Area

Area

Location Map

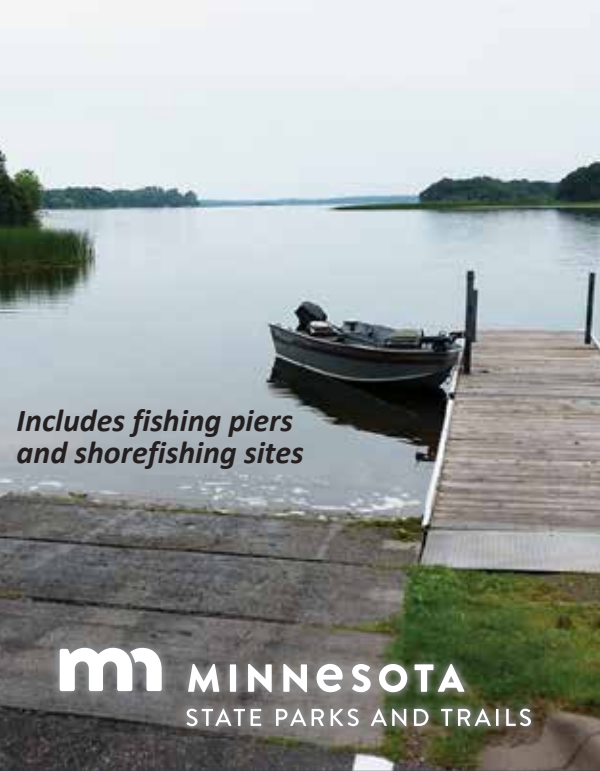
Cook County

NORTH



0 1 2 3 4 5 6  
Scale in Miles

# COOK COUNTY (western)



## Public Water Access in Minnesota:

Minnesota has approximately 3,000 public water access sites, 375 fishing piers and shore fishing sites and 35 state water trails. The Minnesota Department of Natural Resources (DNR), federal agencies and local government units share in the ownership and operation of these facilities.

DNR public water access sites are usually open 24 hours a day however, access sites owned by others may have different hours and rules. Most trailer access sites have concrete launch ramps and are designed for launching watercraft up to 18 ft. in length. There are some boat ramps that can handle larger boats. There are typically no launch fees unless the access is located within a park requiring a vehicle permit.

The following activities are unlawful at public water access sites: littering, camping, overnight mooring, shooting/hunting, fires, storage of watercraft, vehicles, or equipment of any kind, and consuming alcoholic beverages. See Minnesota Rules, chapter 6218 for complete rules.

## Boating Access Etiquette

Keep the launch ramp area clear unless actively launching or loading. The line to launch/load is formed by the vehicles and trailers on land (not by the order of the boats in the water or at the dock). Conditions will vary from site to site and with the changing seasons so boaters should check the condition of the ramp and depth of water before each use.

## Boating Laws

Enjoying Minnesota’s lakes and rivers by paddle or motorboat is a wonderful privilege which comes with serious responsibilities. The Minnesota Boating Guide summarizes Minnesota’s boating laws and regulations in an easy-to-read form. The waterbody you are using may also be subject to federal and local rules and restrictions. For a copy of the Boating Guide contact the DNR Information Center, 651-296-6157 or 888-646-6367 Email: info.dnr@state.mn.us

All motorized watercraft regardless of length and nonmotorized watercraft over 10 feet must be licensed and pay the registration fee (exceptions may apply).

## Own Your Wake

Under Minnesota law, the damage your boat wake causes is treated the same as damage caused by an actual collision. Respect others so everyone can enjoy their time on the water.

- ☒ Stay more than 200 feet away from shorelines, docks, swimmers, and watercraft. Boats that create an artificial wake require even more distance to lower the impact.
- ☒ Minimize repetitive passes.
- ☒ Keep the noise down and be courteous to other boaters.

## Top Boating Safety Tips

- ☒ Wear your life jacket —ensure children less than 10 years old always wear theirs.
- ☒ Stay sober—Alcohol is the #1 factor in boating fatalities.
- ☒ Share your Float Plan—Tell someone where you’re going and when you will be back. If you’re not back, they should call 911.
- ☒ Know your boat - stay alert while operating, scan for dangers; stay seated and low in the boat to prevent falls overboard.



## Fishing Information

Most persons 16 to 89 are required to have the appropriate license with them when fishing (exception may apply). Licenses are available online and at many stores that sell fishing related goods. To purchase a license by phone 24 hours a day, call 1-MN-LICENSE (888-665-4236) or go to [mndnr.gov/buyalicense](http://mndnr.gov/buyalicense).

Season dates and bag limits can vary from lake to lake. Size restrictions may exist and fishing in a particular lake could be closed or limited. Check the Special Regulations and the Minnesota Fishing Regulations for more information or online at [mndnr.gov/fishing](http://mndnr.gov/fishing).

## Do Your Part to Protect Minnesota Waters

### Aquatic Invasive Species (AIS)

AIS are non-native plants, animals, and diseases that harm fish populations, water quality and water recreation. Most boaters and anglers take action to prevent the spread of invasive species and protect Minnesota waters. To find out if a water body contains an AIS, visit [mndnr.gov/lakefinder](http://mndnr.gov/lakefinder), visit [mndnr.gov/infested](http://mndnr.gov/infested), or look for an “Invasive Species Alert” sign at the public water access.

## Watercraft Inspectors are Here to Help

Inspectors will inform you about AIS and will physically inspect your boat, trailer, other water-related equipment, and compartments that hold water. Be prepared:

### When entering:

- ☒ Arrive cleaned and drained. Open the lids of closed compartments that could hold water, like live wells, so the inspector can see they are drained.

### When exiting:

- ☒ Pull all drain plugs. Clean off any plants, mud and invasive animals.

Tell us how we are doing by emailing: [wip.dnr@state.mn.us](mailto:wip.dnr@state.mn.us)

## Take Action

### Before leaving the access or shoreland, you must:

- ☒ Clean your boat, trailer and gear to remove plants and prohibited invasive species.
- ☒ Drain all water and leave plugs out during transport.
- ☒ Dispose of unwanted bait in the trash.
- ☒ To Keep leftover live baitfish: (1) bring extra bottled or dechlorinated tap water with you and (2) on shore before leaving, drain your bait container and refill it with the extra water.

### Take these additional steps to reduce the risk of spreading AIS whenever possible:


- ☒ Decontaminate your equipment – find free stations at [mndnr.gov/decon](http://mndnr.gov/decon)
- ☒ Spray your equipment with high-pressure water or rinse it with very hot water (120 degrees for at least two minutes or 140 degrees for at least 10 seconds).
- ☒ Dry your boat and gear for five days before using in another water body.

## Know the Laws

- ☒ You may not transport aquatic plants or prohibited invasive species, dead or alive.
- ☒ You may not launch watercraft or place a trailer in the water if it has aquatic plants, zebra mussels or other prohibited invasive species attached or water present in compartments.
- ☒ You must drain all water, remove the drain plug(s) and leave all water-draining devices open when transporting watercraft, gear and equipment.
- ☒ You may not release bait or non-native species into Minnesota waters.
- ☒ You may need a permit to harvest bait or transport water from an infested water body.

[mndnr.gov/AIS](http://mndnr.gov/AIS)

## Public Water Accesses in western Cook County

Water Body Name	Map Grid Location	Ramp Type	Fish Species	Administrator	Water Body Name	Map Grid Location	Ramp Type	Fish Species	Administrator	
Aspen Lake	B4	concrete	N,W	USFS	‡ Larch Creek	B2	carry in	N,W	USFS	
Baker Lake	D2	carry in	N	USFS	Lichen Lake	D2	carry in	M,N,S,W	USFS	
‡ Ball Club Lake	C4	concrete	W	USFS	Little Iron Lake	B3	carry in	N,W	USFS	
‡ Barker Lake	E3	carry in	N,W	USFS	Leo Lake	B4	carry in	N,W	County	
‡ Binagami Lake	D5	carry in	W	USFS	Loon Lake	B2	concrete	LT,N,SB	DNR	
Birch Lake	B3	carry in	LT,ST	USFS	Marsh Lake	D2	carry in	N	USFS	
Boulder Lake	D2	carry in	M,N,S,W	USFS	Mayhew Lake	B3	carry in	LT,S	USFS	
Bower Trout Lake	C4	carry in	N,S,W	USFS	McDonald Lake	C4	carry in	N,SB,W	USFS	
‡ Brule Lake	C3	carry in	LT,N,SB,W	USFS	Moore Lake	D2	carry in	N	USFS	
‡ Brule River / Northern Light Lake	C5	earth	W,N,SB	DNR	Pike Lake	D3	concrete	SB,W	DNR	
Caribou Lake	E3	concrete	N,SB,W	DNR	Pine Lake	C4	carry in	ST	USFS	
Cascade Lake	C3	gravel	N,W	USFS	Poplar Lake	B3	concrete	N,W	USFS	
Christine Lake	D2	gravel	N,S,W	DNR	Ram Lake	C4	carry in	LT,ST	USFS	
Clara Lake	D2	gravel	N,W	USFS	‡ Round Lake	B2	carry in	N,SB,W	USFS	
Clearwater Lake	B4	earth	LT,SB,W	County	‡ Saganaga Lake	A2	gravel	LT,N,S,SB,W	County	
‡ Crescent Lake	D2	concrete	M,N,W	USFS	‡ Saganaga Lake	A2	concrete	LT,N,S,SB,W	County	
Deer Yard Lake	D3	carry in	N,W	USFS	‡ Sawbill Lake	C2	carry in	N,W	USFS	
Devil Track Lake	D3	carry in	N,W	DNR	‡ Seagull Lake (E)	A2	earth	LT,N,SB,W	County	
Devil Track Lake	D3	concrete	N,W	DNR	‡ Seagull Lake (N)	A2	earth	LT,N,SB,W	USFS	
East Bearskin Lake	B4	concrete	LB,N,SB,W	USFS	Star Lake	C3	carry in	N	DNR	
‡ East Twin Lake	C4	concrete	W	DNR	LAKE SUPERIOR	Grand Marais Safe Harbor	D5	concrete	LT,ST	City
Elbow Lake	C5	concrete	N,W	DNR		Grand Marais West 	D5	concrete	LT,ST	City
Finger Lake	E1	carry in	N, W	DNR		Cut Face Creek	D4	carry in	LT, ST	MNDOT
Flour Lake	B4	concrete	S,SB,W	USFS		Cascade River	E4	carry in	LT, ST	DNR
Four Mile Lake	E1	concrete	C,N,W	USFS		Lutsen	E3	gravel	LT, ST	Township
‡ Gull Lake	A2	concrete	N,W	USFS		Tofte	F2	concrete	LT,ST	Township
‡ Gunflint Lake	B2	concrete	LT,N,SB,W	USFS		Temperance River S.P.	F2	carry in	LT,ST	DNR
‡ Ham Lake	B2	carry in	N,W	USFS		Schroeder	F2	carry in	LT, ST	Township
Holly Lake	D3	gravel	N	USFS		Taconite Harbor	F2	concrete	LT, ST	DNR
‡ Homer Lake	C3	concrete	N,W	USFS		Tait Lake	D3	concrete	N,W	USFS
‡ Hungry Jack Lake / West Bearskin Lake	B4	carry in	C,LT,N,S,SB,W	USFS	Toohey Lake	E1	concrete	N,W	USFS	
Hungry Jack Lake	B4	carry in	C,LT,N,S,SB,W	USFS	Two Island Lake	C4	concrete	N,SB,W	USFS	
Iron Lake	B3	carry in	N,W	USFS	Wampus Lake	B4	carry in	C,LB,S	USFS	
Jim Lake	B5	carry in	LT	USFS	Ward Lake	E3	carry in	N,W	USFS	
Junco Lake	C4	carry in	ST	USFS	West Bearskin Lake	B4	concrete	SB,S	DNR	
					‡ West Twin Lake	C4	concrete	W	DNR	
					White Pine Lake	D2	concrete	N,S,W	USFS	

Fish Species:	C — Crappie, LB — Largemouth Bass, LT — Lake Trout, M — Muskellunge, N — Northern Pike, S — Sunfish, SB — Smallmouth Bass, ST — Stream Trout, W — Walleye, N / A — Not Available or wildlife lake	† Portage over 100 yards
Administrator:	DNR - MN Dept. of Natural Resources USFS - U.S. Forest Service	‡ <b>BWCA Entry Point.</b> Special permits and regulations apply. For further information contact: U.S.F.S. Superior National Forest- 8901 Grand Avenue Place Duluth, MN 55808 (218) 626-4300 Metro Area Federal Information Center - (612) 349-5333



## Accessible Accesses

Public water access sites developed after 2012 will have accessible parking spaces and accessible routes to the top of the boat ramp. Some sites have additional accessible routes to a dock and other site amenities. When known, these sites are identified with the red, accessible symbol shown above.

Fishing piers and developed shore fishing sites have been designed to meet the needs of people with disabilities. Parking is generally located within 300 feet of the site and there is a hard surface path from the parking area to the facility. The DNR cooperates with a variety of local units of government to maintain the fishing piers.

If a facility is out of compliance or you have difficulty using any part of an access or pier, please report the problem to the site administrator listed in this guide, or contact the DNR Information Center, 651-296-6157 (888-MINNDNR) or email [info.dnr@state.mn.us](mailto:info.dnr@state.mn.us).



Photos: Minnesota Department of Natural Resources, unless otherwise noted.

Persons with disabilities may request this information in an alternative format.



Minnesota State Parks and Trails-Grand Rapids  
(218) 999-7923

**The DNR Information Center**  
The DNR’s Information Center is available to provide free publications of facilities and services as well as answers questions pertaining to DNR recreational opportunities in Minnesota.

500 Lafayette Road,  
St. Paul, MN 55155-4040  
651-296-6157 (local) or 1-888-MINNDNR  
[mndnr.gov](http://mndnr.gov)