



MINNESOTA DEPARTMENT OF NATURAL RESOURCES

# Trout Angling



## The Minnesota Department of Natural Resources

published this set of maps to help anglers locate trout fishing opportunities in southeast, southwest and central Minnesota. These maps use different colors to show angling regulations for 2011 and identify areas with public fishing in state parks, state forests, wildlife management areas, and streamside-fishing easements.

Updated maps will be available on the DNR web site at:

[www.mndnr.gov/fishing/trout\\_streams](http://www.mndnr.gov/fishing/trout_streams)

FSC Logo FPO



Turn In Poachers

1-(800) 652-9093

(Dial #TIP for Cingular, Midwest Wireless, Unicel and Verizon cell phone customers)

## Opportunities in Southern and Central Minnesota

# 2013



# Southeast and Central Fisheries Offices and Hatcheries

## Regional Fisheries Office

1200 Warner Road  
St. Paul, MN 55155  
651-259-5769

## Hinckley Area Fisheries Office

P.O. Box 398  
306 Power Avenue North  
Hinckley, MN 55037  
320-384-7721  
roger.hugill@state.mn.us

## Little Falls Area Fisheries Office

16543 Haven Road  
Little Falls, MN 56345  
320-616-2450  
littlefalls.fisheries@state.mn.us

## East Metro Area Fisheries Office

1200 Warner Road  
St. Paul, MN 55106  
651-259-5831  
metroeast.fisheries@state.mn.us

## West Metro Area Fisheries Office

7050 County Road 101 East, Suite 100  
Shakopee, MN 55379  
952-469-4141  
metrowest.fisheries@state.mn.us

## Montrose Area Fisheries Office

7372 State Highway 25 SW  
Montrose, MN 55363  
763-675-3301  
montrose.fisheries@state.mn.us

## Lake City Area Fisheries Office

1801 South Oak Street  
Lake City, MN 55041  
651-345-3365  
lakecity.fisheries@state.mn.us

## Lanesboro Area Fisheries Office

23785 Grosbeak Road  
Lanesboro, MN 55949  
507-467-2442  
lanesboro.fisheries@state.mn.us

## Crystal Spring State Fish Hatchery

14676 County 112  
Altura, MN 55910  
507-796-6691  
crystalsprings.hatchery@state.mn.us

## Lanesboro State Fish Hatchery

23789 Grosbeak Road  
Lanesboro, MN 55949  
507-467-3771  
patrick.schmidt@state.mn.us

## Peterson State Fish Hatchery

28376 County Road 25 South  
Peterson, MN 55962  
507-875-2625  
peterson.hatchery@state.mn.us

## Southwest Fisheries Offices

### Regional Fisheries Office

261 Highway 15 South  
New Ulm, MN 56073-8915  
507-359-6088

### Hutchinson Area Fisheries Office

20596 State Highway 7  
Hutchinson, MN 55350  
320-234-2550  
hutchinson.fisheries@state.mn.us

### Waterville Area Fisheries Office

50317 Fish Hatchery Road  
Waterville, MN 56086-0086  
507-362-4223  
waterville.fisheries@state.mn.us

### Windom Area Fisheries Office

175 County Road 26  
Windom, MN 56101-1868  
507-831-2900  
windom.fisheries@state.mn.us

We value your opinion.

If you have any ideas to make this map book  
better please let us know by contacting:

### MN DNR Fisheries

500 Lafayette Road  
St. Paul, MN 55155-4020  
(651) 259-5205



Department of Natural Resources  
500 Lafayette Road  
St. Paul, MN 55155-4040  
(651) 296-6157 (Metro Area)  
1-888-MINNDNR (646-6367) (MN Toll Free)  
www.mndnr.gov

©2015 State of Minnesota, Department of Natural Resources

Printed on recycled paper with a minimum of 10% post-consumer material with vegetable based inks.

This document is available in alternative formats to individuals with disabilities by calling  
(651) 296-6157 (Metro Area) or  
1-888-MINNDNR (MN Toll Free) or Telecommunication Device for the Deaf/TTY:  
(651) 296-5484 (Metro Area) or  
1-800-657-3929 (Toll Free TTY).

#### Disclaimer Notice

The maps in this booklet are meant to be a guide to locating trout streams in southern Minnesota. The maps are for general reference only. For detailed information on angling regulations see the Minnesota Fishing Regulations booklet and observe signs posted on the stream. Periodic updates to this booklet will be available on the DNR Web site at [www.mndnr.gov](http://www.mndnr.gov).

Cover photo: Justin Carroll

# How to Read These Maps

The Minnesota Department of Natural Resources (DNR) has published this set of maps to help anglers locate trout fishing opportunities and angler access points in southern and central Minnesota. These maps use different colors to show angling regulations for 2015 and identify areas with public fishing in state parks, state forests, wildlife management areas, and streamside fishing easements. A permit is required to park a vehicle within a state park. No special permits are required to enter wildlife management areas, aquatic management areas or state forest lands. Please use designated parking areas where available.

## Fishing Easements

In cooperation with willing landowners, the DNR has established over 250 miles of public fishing easements along trout streams in southern and central Minnesota. These easements are perpetual and transfer on the title if the property is sold. Streamside easements are marked in light gray on the maps. Signs along the streamside mark many easements. However, signs are sometimes missing, so anglers should use these maps to be sure they are on an easement. Hunting, other recreational activities, and dogs are not permitted in state angling easement areas without the landowner's permission.

## Please consider the following angler courtesies:

The DNR works with landowners to acquire easements to trout stream corridors. As trout anglers, we need to do our part to maintain and improve angler/landowner relations so future generations of anglers have good access. Know the state trespass law as it relates to trout fishing and always ask the landowner for permission to access if you are not sure. Here are a few things to keep in mind while enjoying your favorite trout stream:

- Do Not Litter. Littering is the single biggest complaint the DNR receives each year regarding trout anglers.
- Remove litter left by others...pack out more than you brought in.
- Do not bring your dogs on angling easements. This is the second biggest complaint the DNR receives from landowners regarding trout anglers.
- Avoid gates and fences if you can, and always leave them as you find them.
- Be cautious around livestock and do not harass livestock.
- Do not block field drives or park where it creates unsafe or inconvenient situations for you or others.
- Stay within the fishing easement corridor. Most easements are 132 feet wide, centered on the stream.

Thank the landowners that allow you to fish on private property. And especially thank those landowners who are part of the fishing easement program.

## Additional trout fishing resource maps:

Consult the annual Minnesota Fishing Regulations booklet. Maps of new trout stream easements are placed under "New fishing easement maps" here...[http://www.dnr.state.mn.us/fishing/trout\\_streams/south\\_mn\\_maps.html](http://www.dnr.state.mn.us/fishing/trout_streams/south_mn_maps.html). Maps of southeastern Minnesota trout stream habitat improvement project locations are found on the following site under Management. These maps cover Fillmore, Goodhue, Houston, Wabasha and Winona counties. [http://www.dnr.state.mn.us/fishing/trout\\_streams/index.html](http://www.dnr.state.mn.us/fishing/trout_streams/index.html)

## Trout Species

Brown Trout, Rainbow Trout, and Brook Trout can be found in Minnesota streams. Of these three species, only the Brook Trout is native to Minnesota watersheds. While many Brook Trout populations have been reestablished through stocking, a number of streams contain Brook Trout unique to the Driftless area. This unique genetic strain of Brook Trout has only been found in southeastern Minnesota and Iowa, and is not related to any known hatchery stock. It is believed that these fish represent, at least in part, pre-European settlement Brook Trout populations.

Rainbow trout



Brown trout



Brook trout



*illustrations: Carolyn Iverson*

Brook Trout face numerous obstacles to their survival, including degraded stream conditions, relatively high vulnerability to angling, and competition with Brown Trout. Most Brook Trout do not live past 2 to 3 years of age, and because of this, rarely exceed 10 inches in length. Brook Trout hatch in early spring and many are sexually mature in their first fall.

Brook Trout can have a competitive advantage over Brown Trout in areas with cold water temperatures and good water quality; however, as stream temperatures rise, Brown Trout are able to out compete Brook Trout for feeding and resting areas. This explains why Brook Trout are usually found in the headwaters of streams near cold spring sources and Brown Trout are found further downstream. Brown Trout can thrive in most Minnesota trout streams and grow much larger than Brook Trout (some up to and beyond 30 inches). Their abundance and size make Brown Trout the most common and sought after trout in southern and central Minnesota streams.

For each stream and lake listed the following information is provided:

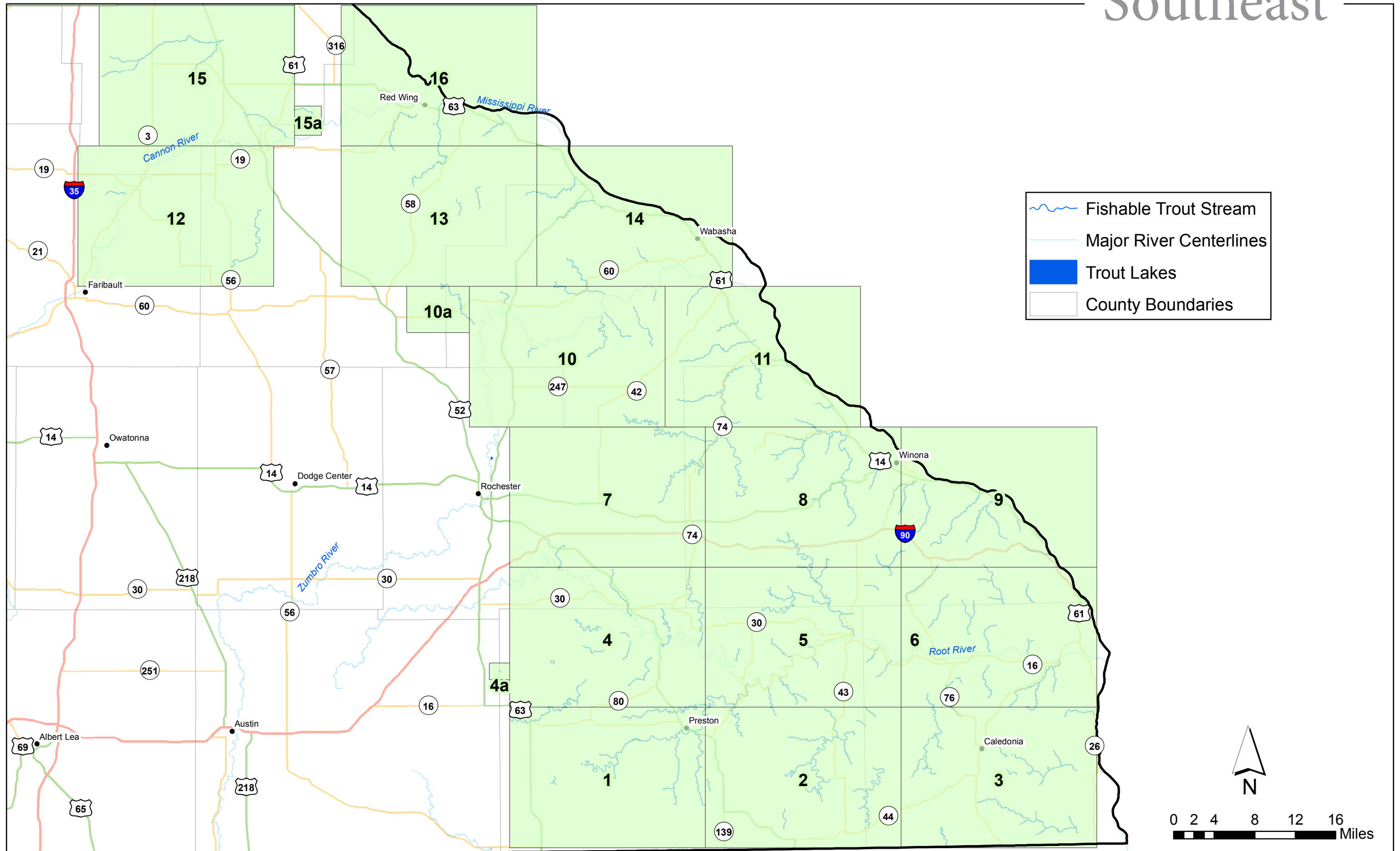
- Area Office indicates which DNR Fisheries office manages the stream resource. Feel free to contact an office if you would like additional information. An index of Area Fisheries offices is located on the inside front cover of this booklet.
- The map number refers to which map(s) the stream or lake is on.
- The species refers to the trout species present in the stream or lake. Some streams are not actively managed (NAM).  
BNT = Brown Trout, BKT = Brook Trout, RBT = Rainbow Trout
- Fishing easements present indicate to you which streams have at least some public fishing access.

Area Office	Stream Name	Map Number	Species	Fishing easements present	Area Office	Stream Name	Map Number	Species	Fishing easements present
Lanesboro	Ahrensfeld Creek	5,8	BKT, BNT	Yes	Hutchinson	Fort Ridgely Creek	28	BNT, RBT	Yes
West Metro	Assumption Creek	17	NAM	Yes	Lanesboro	Frego Creek	2	BNT	No
Lanesboro	Badger Creek	3,6	BKT, BNT	Yes	Lanesboro	Garvin Brook	8	BKT, BNT	Yes
Lanesboro	Ball Park Tributary	3	BNT	Yes	Lanesboro	Gernander Creek	5	BKT	No
Lanesboro	Bear Creek (Winona Co.)	8	BKT, BNT	No	Lake City	Gilbert Creek	13,14	BKT, BNT	Yes
Lanesboro	Beaver Creek (Houston Co.)	3,6	BNT, RBT	Yes	Lanesboro	Gilmore Creek	8	BNT	No
Lanesboro	Beaver Creek (Winona Co.)	11	BNT	Yes	Lanesboro	Girl Scout Camp Creek	2	BKT	No
Lanesboro	Bee Creek	3	BKT, BNT	Yes	Lanesboro	Goetzinger Tributary	3	BKT, BNT	No
Lake City	Belle Creek	13,16	BNT	Yes	Lake City	Gorman Creek	11	BKT, BNT	No
Lanesboro	Burg Creek	3	BNT	No	Lanesboro	Gribben Creek	2,5	BKT, BNT	Yes
Lanesboro	Big Springs Creek	5	BKT, BNT	Yes	Lanesboro	Hallum Creek	2	BKT	No
East Metro	Black Dog Creek	17	NAM	Yes	Lanesboro	Hamilton Creek	4	BNT	No
Lanesboro	Borson Spring	5	BNT, BKT	No	Lake City	Hammond Creek	10	BKT, BNT	No
Montrose	Briggs Creek	22	NAM	No	Montrose	Hanson Brook	20	NAM	Yes
East Metro	Brown's Creek	18	BNT	Yes	Lake City	Hay Creek (Goodhue Co.)	13,16	BNT	Yes
Lanesboro	Brush Valley Creek	6	BNT	No	Hinckley	Hay Creek (Pine Co.)	25	BKT	Yes
Lake City	Bullard Creek	16	BKT	Yes	Lanesboro	Hemmingway Creek	5	BKT, BNT	Yes
Little Falls	Bunker Hill Creek	23	BKT, BNT	No	Montrose	Johnson Creek	21	BNT	No
Lanesboro	Butterfield Creek	6	BKT, BNT	No	Lanesboro	Kedron Creek	4	BNT	Yes
Lanesboro	Camp Creek	1	BNT, RBT	Yes	East Metro	Kennaley's Creek	17	NAM	Yes
Lanesboro	Camp Hayward Creek	5	BKT, BNT	Yes	Lanesboro	Kinney Creek	4,7	BNT	No
Lanesboro	Campbell Creek	6	BKT	No	Montrose	Kinzer Creek	21	NAM	No
Lanesboro	Canfield Creek	1	BNT	Yes	Lake City	Klaire Creek (Goodhue Co.)	13	BKT	No
Lanesboro	Cedar Valley Creek	9	BKT, BNT	Yes	Lanesboro	Lanesboro Park Pond	5	RBT	Yes
Lanesboro	Chickentown Creek	2	BKT	No	Lanesboro	Larson Creek (Houston Co.)	3	BKT, BNT	Yes
Lake City	Clear Creek	13	BKT	No	Little Falls	Larson Creek (Todd Co.)	24	NAM	No
Lake City	Cold Spring Brook	10	BKT, BNT	Yes	Hinckley	Lawrence Creek	19	BKT, BNT	No
Montrose	Cold Springs Creek	21	BKT	No	Lake City	Little Cannon River	12	BNT, RBT	No
Lanesboro	Coolridge Creek	5	BKT, BNT	Yes	Hinckley	Little Hay Creek	25	BKT	Yes
Lanesboro	Corey Creek	6,9	BKT	No	Lanesboro	Little Jordan Creek	4	BKT, BNT	Yes
Lanesboro	Crooked Creek (Houston Co.)	3	BKT, BNT, RBT	Yes	Lanesboro	Little Pickwick Creek	9	BKT, BNT	Yes
Hinckley	Crooked Creek (Pine Co.)	25	BNT, RBT	Yes	Little Falls	Little Rock Creek	23	BKT, BNT	Yes
Lanesboro	Crystal Creek (Fillmore Co.)	1	BNT	No	Little Falls	Little Sauk Creek	24	NAM	No
Lanesboro	Crystal Creek (Houston Co.)	6	BKT, BNT	Yes	Lanesboro	Logan Creek	7	BNT	Yes
Lanesboro	Dakota Creek	9	BKT, BNT	No	Lake City	Long Creek	10	BNT	Yes
Lanesboro	Daley Creek	5	BKT, BNT	Yes	Lanesboro	Looney Creek	6	BKT	No
Lanesboro	Deering Valley Creek	11	BNT	No	Lanesboro	Lost Creek	4	BNT	Yes
Lanesboro	Diamond Creek	5	BNT, BKT	Yes	Montrose	Luxemburg Creek	21	BNT	Yes
Little Falls	Duel Creek	24	NAM	No	Lanesboro	Lynch Creek	4	BKT, BNT	Yes
Lanesboro	Duschee Creek	2,5	BKT, BNT, RBT	Yes	Lanesboro	Mahoods Creek	4	BNT	Yes
West Metro	Eagle Creek	17	BNT	Yes	Lanesboro	Maple Creek	2	BKT	Yes
Lanesboro	East Beaver Creek	3	BKT, BNT	Yes	Lake City	Mazeppa Creek	10,13	BNT	Yes
Lanesboro	East Burns Valley Creek	8,9	BKT, BNT	Yes	Lanesboro	Middle Br. Rollingstone Creek	8	BNT	No
Lake City	East Indian Creek	11	BKT, BNT	Yes	Lanesboro	Middle Branch Root River	4	BNT	No
Lanesboro	Eitzen Creek	3	BKT, BNT	No	Lanesboro	Middle Br. Whitewater River	7,8	BKT, BNT, RBT	Yes
Lanesboro	Etna Creek	1	BNT	Yes	Lake City	Middle Creek	10	BKT, BNT	Yes
Montrose	Fairhaven Creek	20	BKT	No	Lanesboro	Mill Creek	4	BNT, RBT	Yes
Lanesboro	Ferguson Creek	5	BKT, BNT	Yes	Lake City	Miller Creek	14	BNT	Yes
Lanesboro	Ferndale Creek	5	BKT, BNT	No	Lanesboro	Miller Valley Creek	9	BKT	Yes
Lanesboro	Forestville Creek	1	BNT	Yes	Lanesboro	Money Creek	5,8,9	BNT	Yes

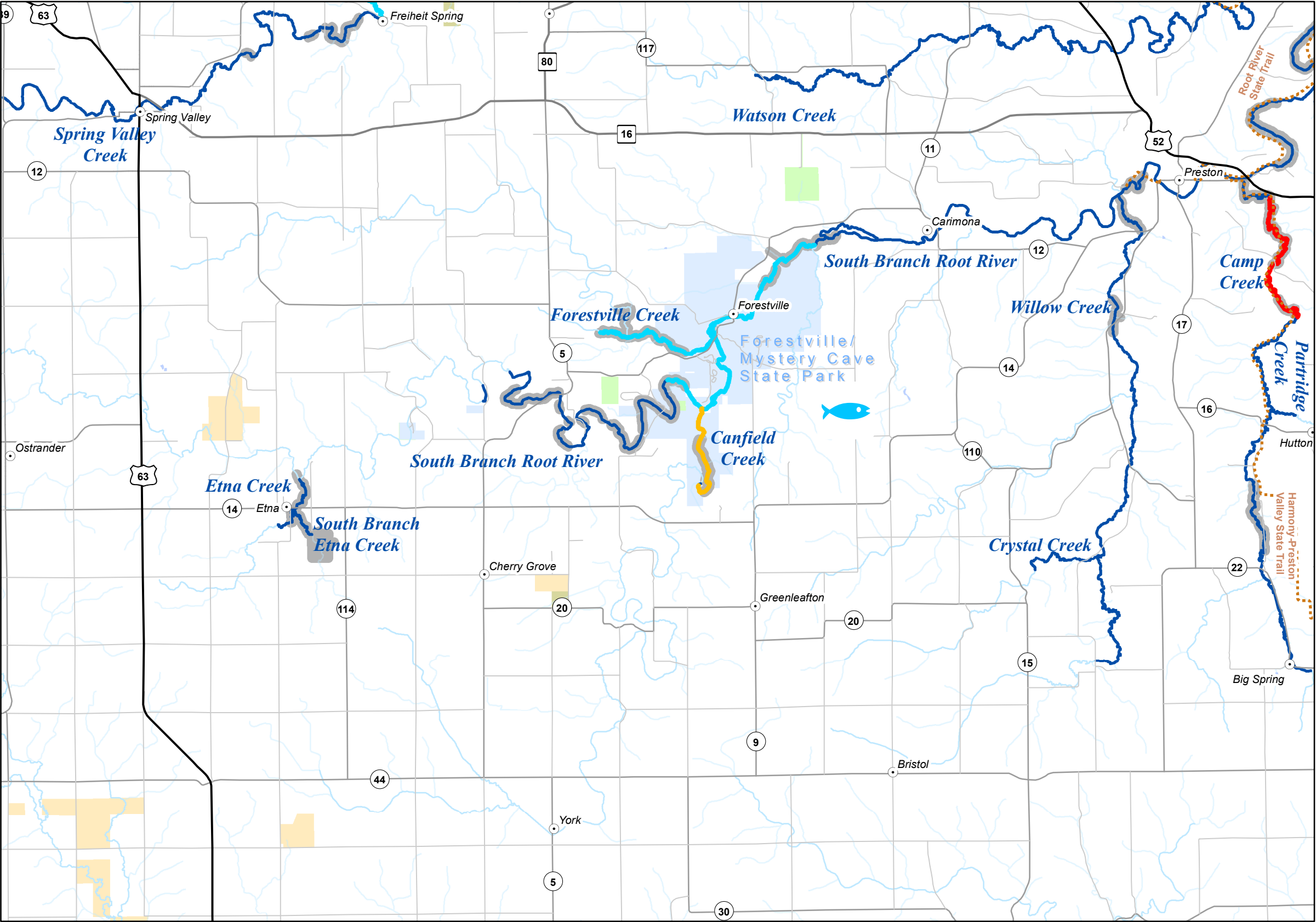
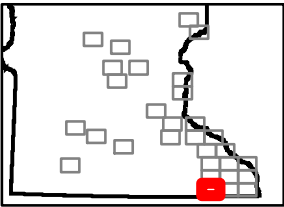
Area Office	Stream Name	Map Number	Species	Fishing easements present	Area Office	Stream Name	Map Number	Species	Fishing easements present
Little Falls	Nelson Hay Creek	24	NAM	No	Lanesboro	Trib 10 to Whitewater River	11	BNT, BKT	Yes
Lanesboro	Nepstad Creek	2	BKT, BNT	No	Lanesboro	Tributary 5 to Crooked Creek	3	BNT	No
Lanesboro	New Yorker Hollow	3	BKT, BNT	No	Lake City	Trout Brook	15	BKT, BNT	Yes
Lanesboro	Newburg Creek	2	BKT, BNT	Yes	Lake City	Trout Brook Creek	14	BKT	No
Lanesboro	North Br. Whitewater River	7,8,10	BNT, RBT	Yes	Lanesboro	Trout Run Creek	4	BNT	Yes
Lake City	North Fork Zumbro River	10	BNT	No	Lanesboro	Trout Run Creek (Whitewater)	7	BKT, BNT	Yes
East Metro	Old Mill Stream	19	BKT	Yes	Lanesboro	Trout Valley Creek	11	BKT, BNT	Yes
Waterville	Paul's Creek	29	BNT, RBT	Yes	Lanesboro	Unnamed Creek (Fillmore Co.)	2	BKT, BNT	No
Lanesboro	Partridge Creek	1,2	BNT	No	Lanesboro	Unnamed Creek (Fillmore Co.)	2	BKT, BNT	Yes
Lanesboro	Peterson Creek	8	BKT, BNT	No	Lanesboro	Unnamed Creek (Fillmore Co.)	5	BNT	No
Lanesboro	Pickwick Creek	9	BKT, BNT	Yes	Lanesboro	Unnamed Creek (Houston Co.)	3	BNT	No
Lanesboro	Pine Creek (Fillmore Co.)	5	BNT, BKT	Yes	Lanesboro	Unnamed Creek (Houston Co.)	6	BNT	No
Lake City	Pine Creek (Goodhue Co.)	15	BKT, BNT	No	Lanesboro	Unnamed Creek (Winona Co.)	6	BNT	No
Lanesboro	Pine Creek (Winona Co.)	6,9	BKT, BNT	Yes	Lanesboro	Unnamed Creek (Winona Co.)	8	BNT	No
Lanesboro	Pleasant Valley Creek	9	BKT, BNT	Yes	Hinckley	Unnamed Stream (Chisago Co.)	19	BKT	No
Hutchinson	Ramsey Creek	28	BNT, RBT	Yes	Hinckley	Unnamed Stream (Chisago Co.)	19	BKT	Yes
Windom	Redwood River	27	BNT, RBT	Yes	East Metro	Unnamed Stream (Dakota Co.)	17	NAM	Yes
Lanesboro	Rice Creek	4	BNT	No	East Metro	Unnamed Stream (Dakota Co.)	17	NAM	Yes
Lanesboro	Riceford Creek	2	BNT	Yes	Waterville	Unnamed Stream (LeSueur Co.)	29	NAM	Yes
Montrose	Robinson Hill Creek	21	BNT	No	Hinckley	Unnamed Stream (Pine Co.)	26	BKT	No
Lanesboro	Rollingstone Creek	8	BNT	No	East Metro	Unnamed Str (Washington Co.)	18	BKT	No
Lanesboro	Rose Valley Creek	6	BKT, BNT	No	East Metro	Unnamed Str (Washington Co.)	19	BKT	Yes
Little Falls	Round Prairie Creek	24	BKT	No	East Metro	Unnamed Str (Washington Co.)	19	BKT	Yes
Lanesboro	Rupprecht Creek	8	BNT	No	East Metro	Unnamed Str (Washington Co.)	19	NAM	No
Lanesboro	Rush Creek	5,8	BNT, RBT	Yes	East Metro	Unnamed Str (Washington Co.)	19	NAM	No
Hinckley	Sand River	26	BKT	Yes	East Metro	Unnamed Str (Washington Co.)	19	NAM	No
Windom	Scheldorf Creek	27	BNT, RBT	Yes	East Metro	Valley Branch	18	BKT, BNT, RBT	No
Lanesboro	Schueler Creek	5	BKT, BNT	Yes	East Metro	Valley Creek	18	BKT, BNT, RBT	No
Lake City	Second Creek	14	BKT	No	East Metro	Vermillion River	15	BNT, RBT	Yes
Waterville	Seven Mile Creek	29	BNT	Yes	Lanesboro	Vesta Creek	2	BKT	No
Lanesboro	Shady Creek	4	BNT	No	Lanesboro	Watson Creek	1,4	BNT	No
Lanesboro	Silver Creek	6	BKT	No	Lake City	West Albany Creek	10,14	BNT	Yes
Montrose	Smarts Creek	23	BKT	No	Lanesboro	West Beaver Creek	3	BKT, BNT	Yes
Lake City	Snake Creek	11	BKT	Yes	Lanesboro	West Branch Money Creek	8	BNT	Yes
Montrose	Snake River	22	NAM	No	Lanesboro	West Burns Valley Creek	8,9	BKT, BNT	Yes
Lanesboro	South Branch Etna Creek	1	BKT	Yes	Hinckley	West Fork Crooked Creek	26	BKT	No
Lanesboro	South Branch Root River	1,2,5	BNT, RBT, BKT	Yes	Lake City	West Indian Creek	10	BKT, BNT	Yes
East Metro	South Branch Vermillion River	15	BNT	No	Lanesboro	Whitewater River	8,11	BNT, RBT	Yes
Lanesboro	South Branch Whitewater River	8	BNT, RBT	Yes	Lanesboro	Wildcat Creek	3	BNT	Yes
Lanesboro	South Fork Crooked Creek	3	BKT, BNT	No	Lanesboro	Willow Creek (Fillmore Co.)	1	BNT, RBT	Yes
Lanesboro	South Fork Diamond Creek	5	BKT, BNT	Yes	Montrose	Willow Creek (Wright Co.)	20	BNT	Yes
Lanesboro	South Fork Pine Creek	6	BKT, BNT	Yes	Lanesboro	Winnebago Creek	3	BNT, RBT	Yes
Lanesboro	South Fork Root River	2	BNT, RBT, BKT	Yes	Lanesboro	Wisel Creek	2	BNT, RBT	Yes
Lanesboro	Sportsman's Park Pond	2	RBT	Yes	Lake City	Zell Creek	10	BKT	No
Lanesboro	Speltz Creek	8,11	BKT, BNT	No	Table of Trout Lakes				
Waterville	Spring Brook (Rice Co.)	12	BKT	Yes	Montrose	Big Watab Lake	21	BNT, RBT,	Yes
Montrose	Spring Brook (Wright Co.)	20	NAM	No	West Metro	Christmas Lake	17	RBT	Yes
Hutchinson	Spring Creek (Nicollet Co.)	28	BNT, RBT	Yes	West Metro	Courthouse Lake	17	RBT	Yes
Lake City	Spring Creek (Goodhue Co.)	13,16	BKT, BNT	Yes	Lake City	Foster Arend Pond	7	RBT	Yes
Lake City	Spring Creek (Wabasha Co.)	10,14	BNT	Yes	Hinckley	Grindstone Lake	26	BNT, LAT, RBT,	Yes
Lanesboro	Spring Valley Creek	1,4	BNT, RBT	Yes	West Metro	Little Long Lake	17	RBT	Yes
Lanesboro	Stockton Valley Creek	8	BKT, BNT	No	Hutchinson	Little Mud Lake	20	RBT	Yes
Lanesboro	Storer Creek	6	BKT, BNT	No	Montrose	Quarry Park Ponds	21	RBT	Yes
Lanesboro	Straight Creek	8	BNT	No	Lake City	Red Wing Pottery Pond	16	RBT	Yes
Lanesboro	Sullivan Creek	3,6	BKT, BNT	Yes	East Metro	Square Lake	18	RBT	Yes
Lanesboro	Swede Bottom Creek	6	BKT	Yes	East Metro	Unnamed (Cenaiko) Lake	18	BKT, BNT, RBT	Yes
Montrose	Thiel Creek	20	BKT	No					
Lanesboro	Thompson Creek	6	BKT, BNT	Yes					
Lanesboro	Torkelson Creek	5	BKT, BNT	Yes					



# Southeast



# SE, Map 1



**Legend**

State Parks Trout Regulation

Fisheries Offices

Interstates

Federal Highways

State Highways

County Roads

Township Roads

DNR Administered State Trails

12 to 16 Inch Protected Slot for All Trout (Artificial Lures or Flies Only)

12 to 16 Inch Protected Slot for All Trout (Bait Allowed)

12 Inch Minimum for Brook Trout, Bag Limit of 1 (Artificial Lures or Flies Only)

Catch & Release for All Trout (Artificial Lures or Flies Only)

Catch & Release for All Trout (Bait Allowed)

Catch & Release for Brook Trout

Fishable Trout Streams

Streams

Lakes

Designated Trout Lakes

DNR Managed Trout Lakes - non designated

Minnesota Valley Wildlife Refuge

State Park Boundary

Wildlife Managment Areas - Publicly Accessable

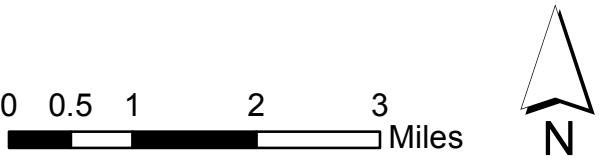
Scientific and Natural Area Boundaries

Forestry Land

Fishing Easements or Public Land

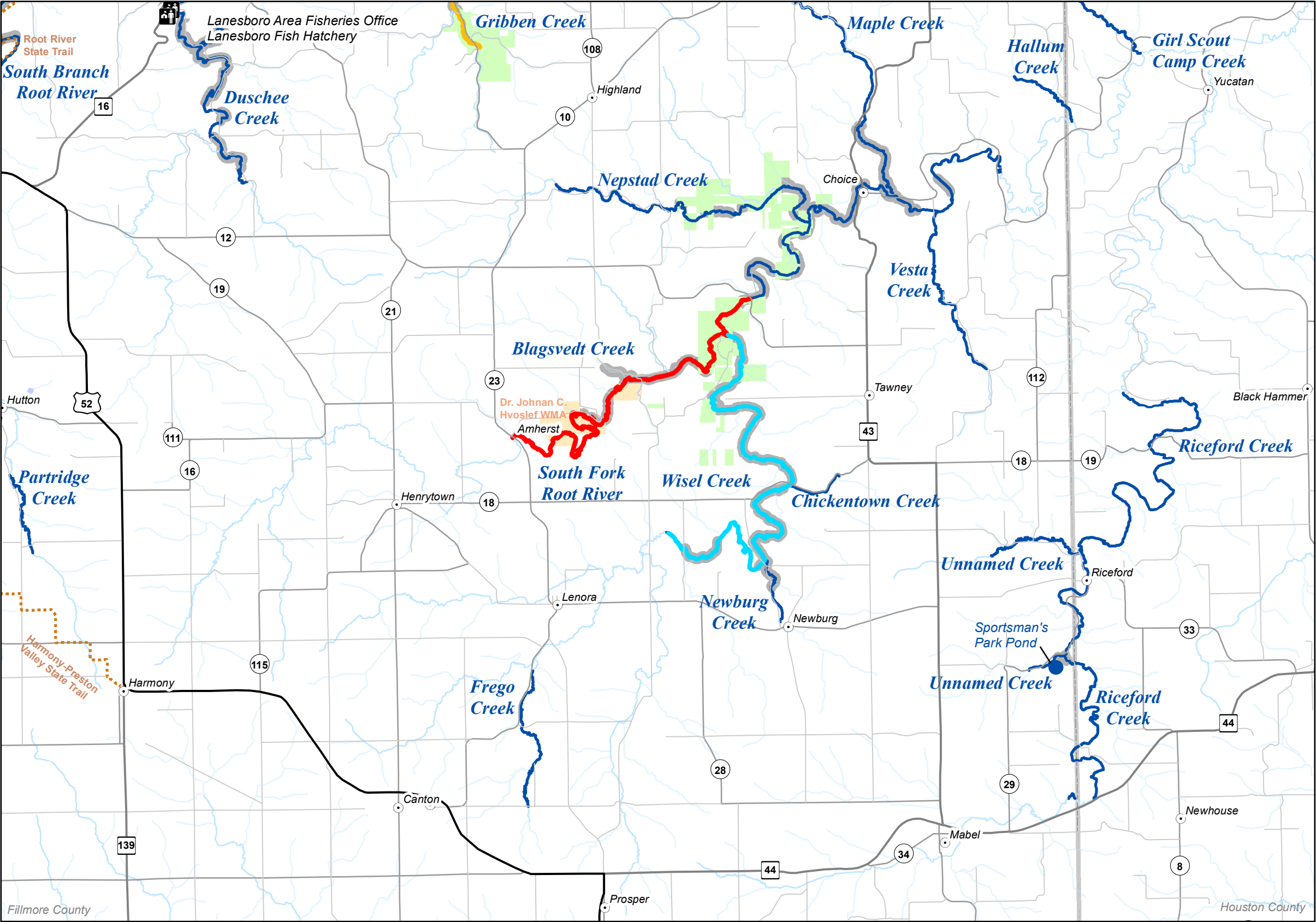
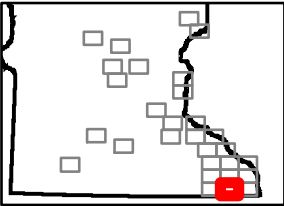
County Boundaries

For detailed information on trout angling regulations see the Minnesota Fishing Regulations booklet and observe signs posted on the stream.





# SE, Map 2



**Legend**

State Parks Trout Regulation

Fisheries Offices

Interstates

Federal Highways

State Highways

County Roads

Township Roads

DNR Administered State Trails

12 to 16 Inch Protected Slot for All Trout (Artificial Lures or Flies Only)

12 to 16 Inch Protected Slot for All Trout (Bait Allowed)

12 Inch Minimum for Brook Trout, Bag Limit of 1 (Artificial Lures or Flies Only)

Catch & Release for All Trout (Artificial Lures or Flies Only)

Catch & Release for All Trout (Bait Allowed)

Catch & Release for Brook Trout

Fishable Trout Streams

Streams

Lakes

Designated Trout Lakes

DNR Managed Trout Lakes - non designated

Minnesota Valley Wildlife Refuge

State Park Boundary

Wildlife Managment Areas - Publicly Accessable

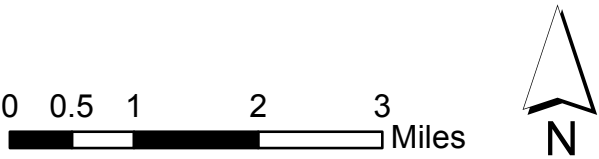
Scientific and Natural Area Boundaries

Forestry Land

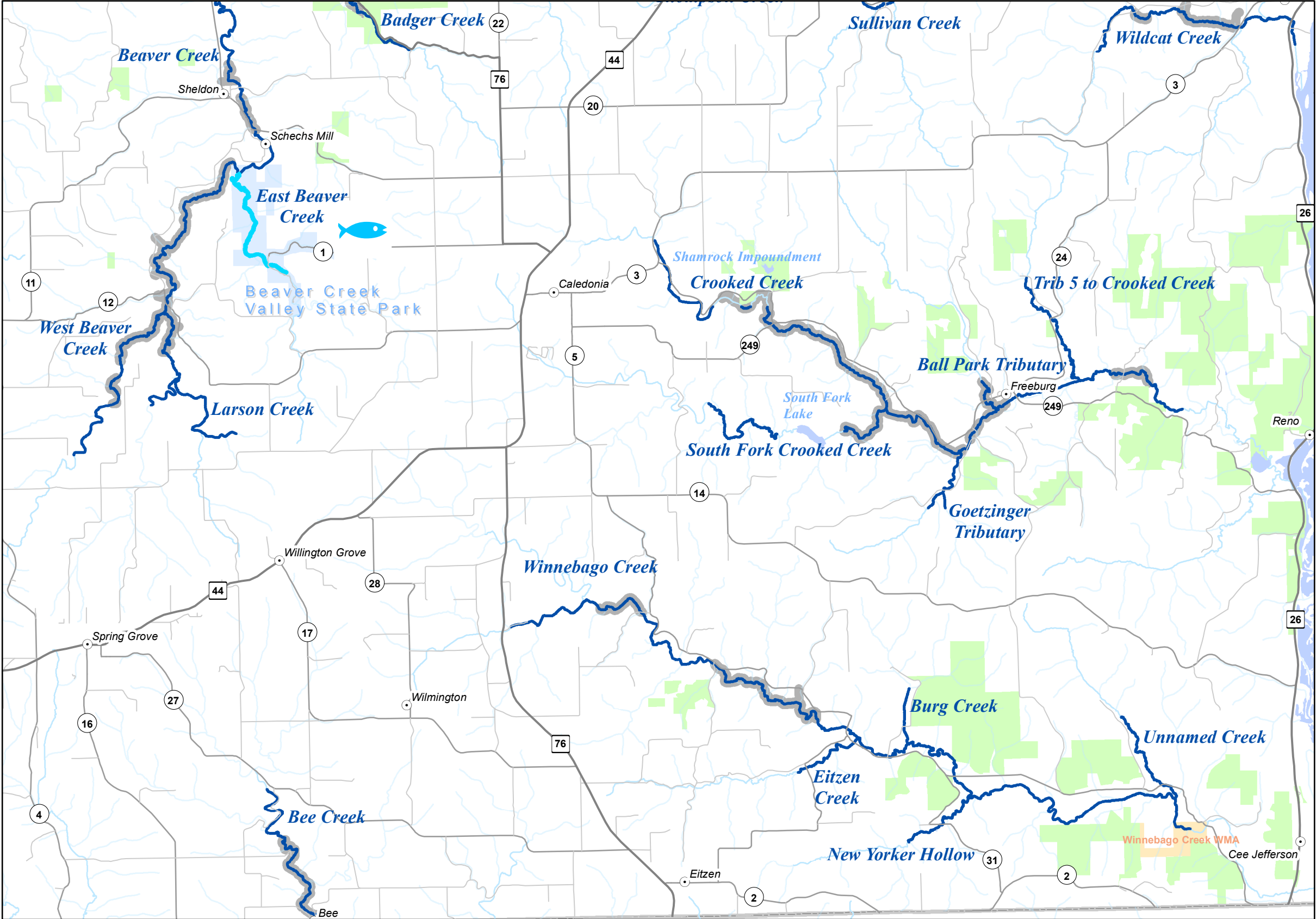
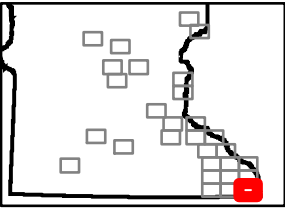
Fishing Easements or Public Land

County Boundaries

For detailed information on trout angling regulations see the Minnesota Fishing Regulations booklet and observe signs posted on the stream.



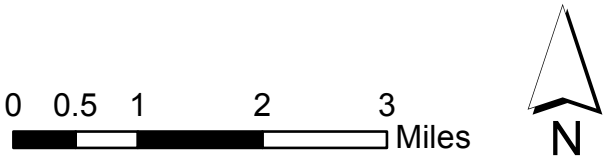
# SE, Map 3



**Legend**

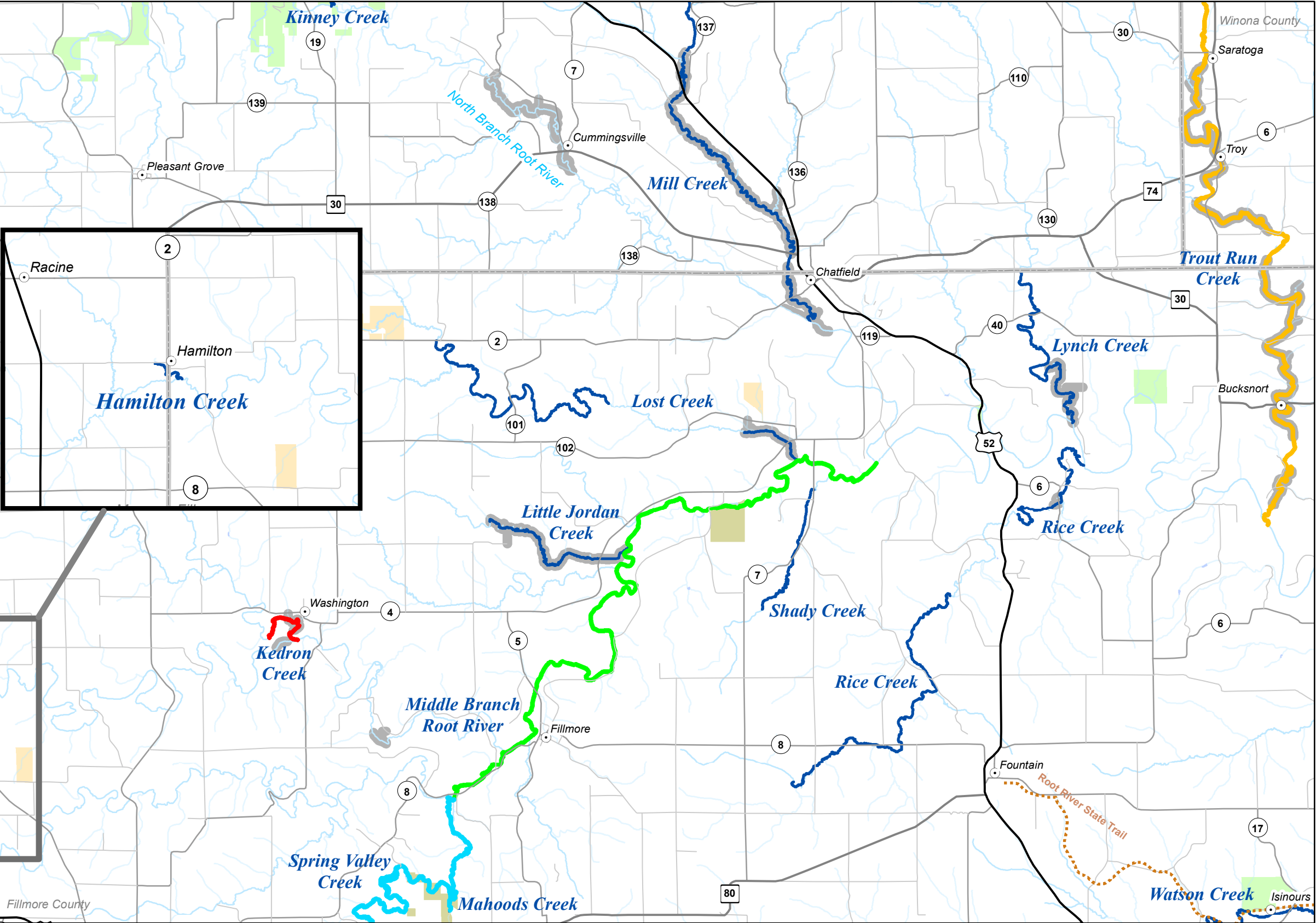
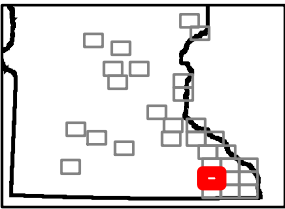
- State Parks Trout Regulation
- Fisheries Offices
- Interstates
- Federal Highways
- State Highways
- County Roads
- Township Roads
- DNR Administered State Trails
- 12 to 16 Inch Protected Slot for All Trout (Artificial Lures or Flies Only)
- 12 to 16 Inch Protected Slot for All Trout (Bait Allowed)
- 12 Inch Minimum for Brook Trout, Bag Limit of 1 (Artificial Lures or Flies Only)
- Catch & Release for All Trout (Artificial Lures or Flies Only)
- Catch & Release for All Trout (Bait Allowed)
- Catch & Release for Brook Trout
- Fishable Trout Streams
- Streams
- Lakes
- Designated Trout Lakes
- DNR Managed Trout Lakes - non designated
- Minnesota Valley Wildlife Refuge
- State Park Boundary
- Wildlife Management Areas - Publicly Accessable
- Scientific and Natural Area Boundaries
- Forestry Land
- Fishing Easements or Public Land
- County Boundaries

For detailed information on trout angling regulations see the Minnesota Fishing Regulations booklet and observe signs posted on the stream.





# SE, Map 4



**Legend**

State Parks Trout Regulation

Fisheries Offices

Interstates

Federal Highways

State Highways

County Roads

Township Roads

DNR Administered State Trails

12 to 16 Inch Protected Slot for All Trout (Artificial Lures or Flies Only)

12 to 16 Inch Protected Slot for All Trout (Bait Allowed)

12 Inch Minimum for Brook Trout, Bag Limit of 1 (Artificial Lures or Flies Only)

Catch & Release for All Trout (Artificial Lures or Flies Only)

Catch & Release for All Trout (Bait Allowed)

Catch & Release for Brook Trout

Fishable Trout Streams

Streams

Lakes

Designated Trout Lakes

DNR Managed Trout Lakes - non designated

Minnesota Valley Wildlife Refuge

State Park Boundary

Wildlife Management Areas - Publicly Accessable

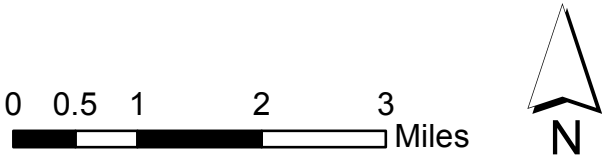
Scientific and Natural Area Boundaries

Forestry Land

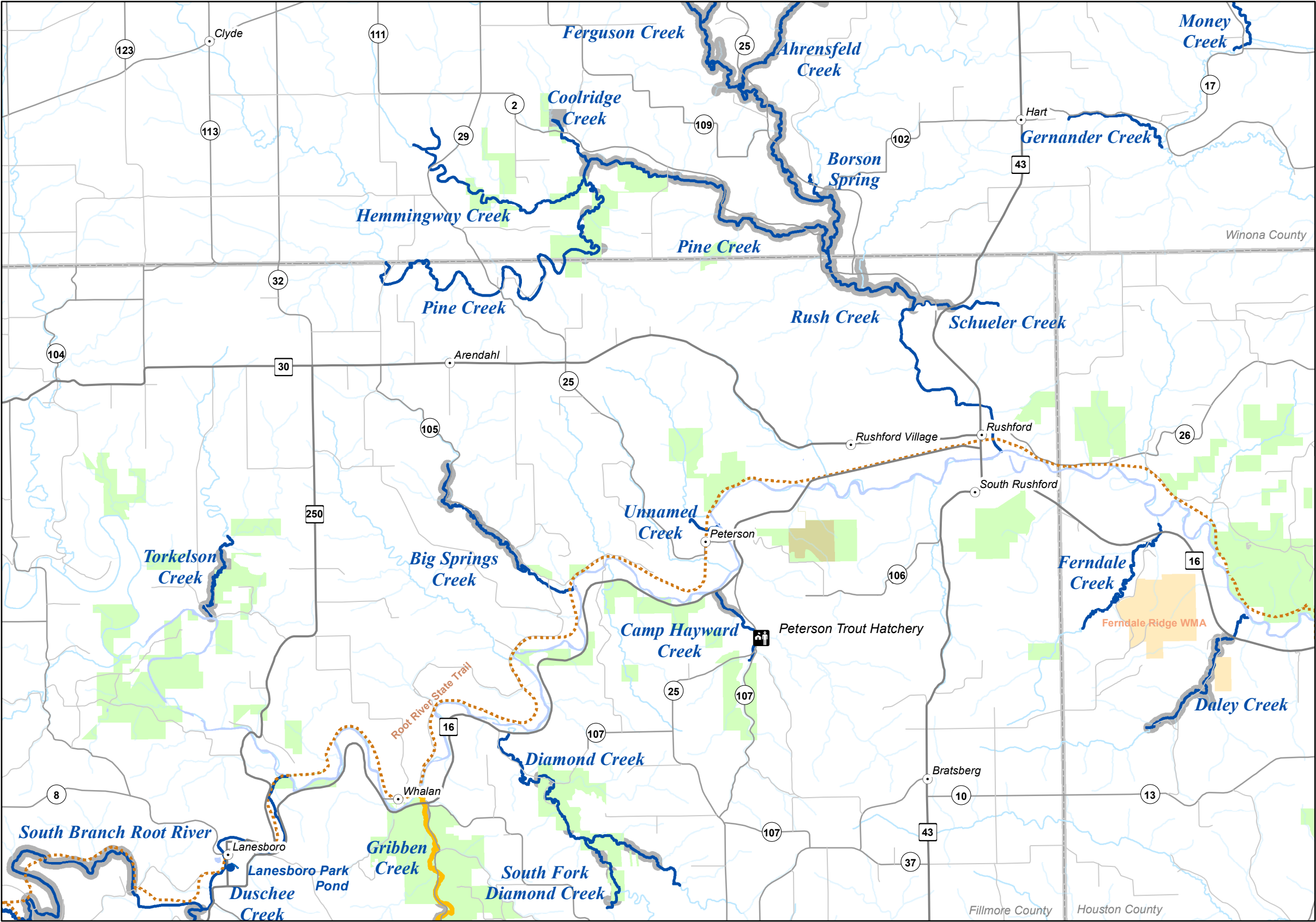
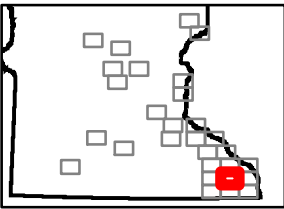
Fishing Easements or Public Land

County Boundaries

For detailed information on trout angling regulations see the Minnesota Fishing Regulations booklet and observe signs posted on the stream.



# SE, Map 5



**Legend**

State Parks Trout Regulation

Fisheries Offices

Interstates

Federal Highways

State Highways

County Roads

Township Roads

DNR Administered State Trails

12 to 16 Inch Protected Slot for All Trout (Artificial Lures or Flies Only)

12 to 16 Inch Protected Slot for All Trout (Bait Allowed)

12 Inch Minimum for Brook Trout, Bag Limit of 1 (Artificial Lures or Flies Only)

Catch & Release for All Trout (Artificial Lures or Flies Only)

Catch & Release for All Trout (Bait Allowed)

Catch & Release for Brook Trout

Fishable Trout Streams

Streams

Lakes

Designated Trout Lakes

DNR Managed Trout Lakes - non designated

Minnesota Valley Wildlife Refuge

State Park Boundary

Wildlife Management Areas - Publicly Accessable

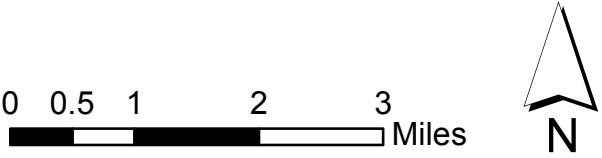
Scientific and Natural Area Boundaries

Forestry Land

Fishing Easements or Public Land

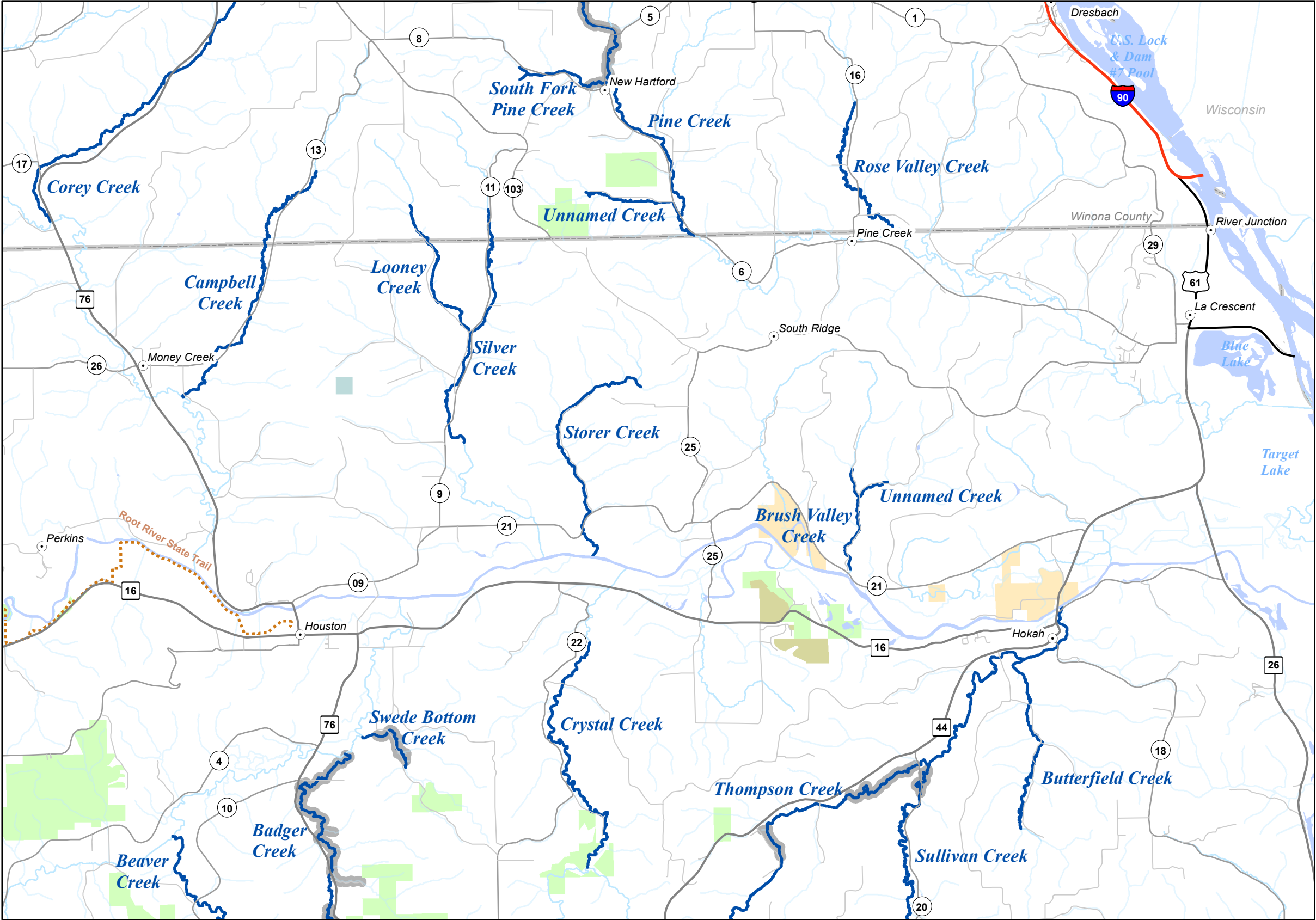
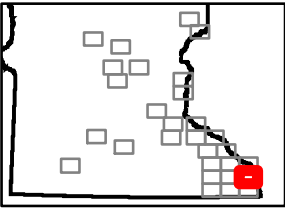
County Boundaries

For detailed information on trout angling regulations see the Minnesota Fishing Regulations booklet and observe signs posted on the stream.





# SE, Map 6



**Legend**

State Parks Trout Regulation

Fisheries Offices

Interstates

Federal Highways

State Highways

County Roads

Township Roads

DNR Administered State Trails

12 to 16 Inch Protected Slot for All Trout (Artificial Lures or Flies Only)

12 to 16 Inch Protected Slot for All Trout (Bait Allowed)

12 Inch Minimum for Brook Trout, Bag Limit of 1 (Artificial Lures or Flies Only)

Catch & Release for All Trout (Artificial Lures or Flies Only)

Catch & Release for All Trout (Bait Allowed)

Catch & Release for Brook Trout

Fishable Trout Streams

Streams

Lakes

Designated Trout Lakes

DNR Managed Trout Lakes - non designated

Minnesota Valley Wildlife Refuge

State Park Boundary

Wildlife Management Areas - Publicly Accessable

Scientific and Natural Area Boundaries

Forestry Land

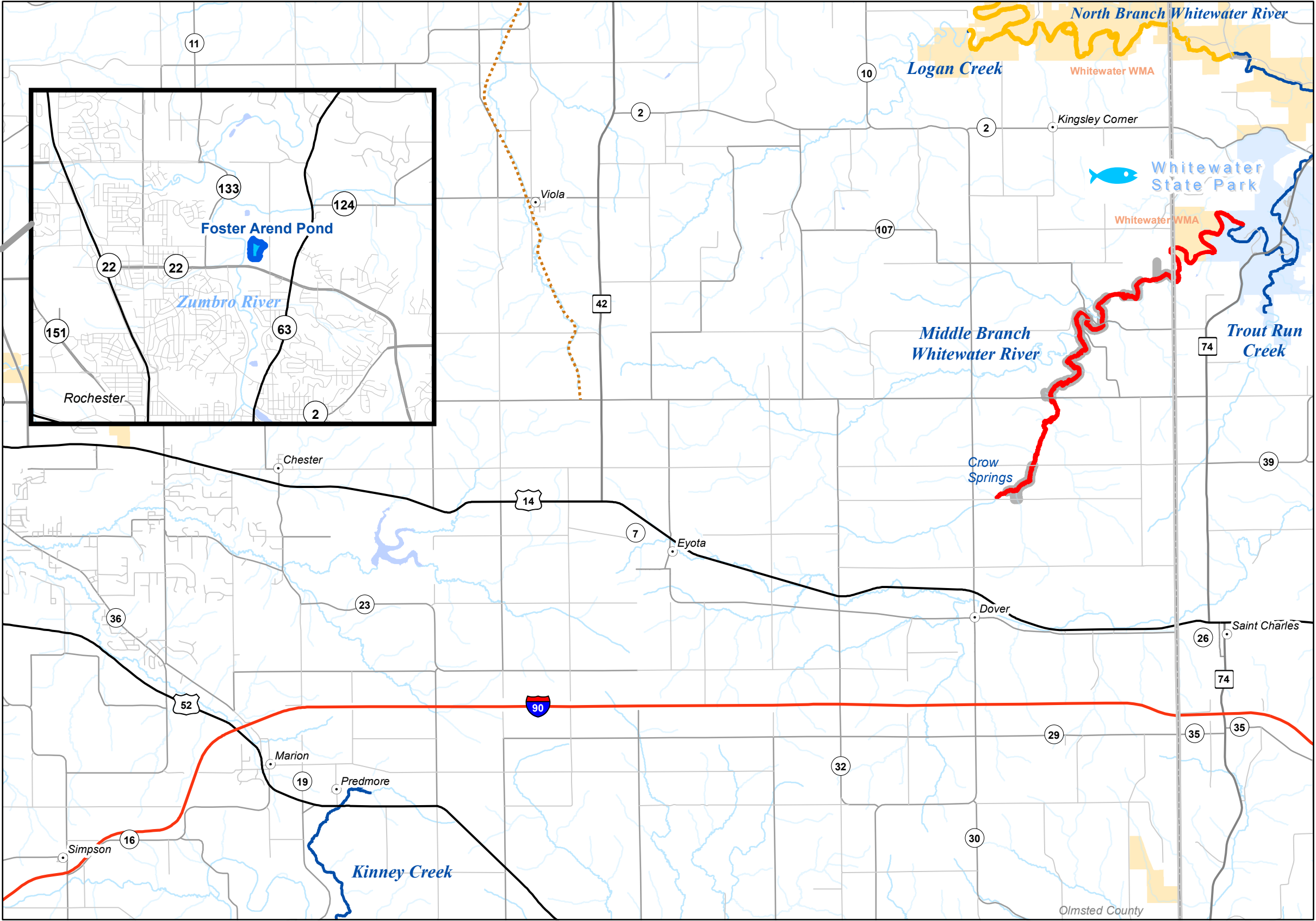
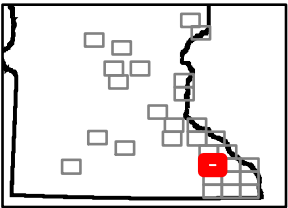
Fishing Easements or Public Land

County Boundaries

For detailed information on trout angling regulations see the Minnesota Fishing Regulations booklet and observe signs posted on the stream.



# SE, Map 7



**Legend**

State Parks Trout Regulation

Fisheries Offices

Interstates

Federal Highways

State Highways

County Roads

Township Roads

DNR Administered State Trails

12 to 16 Inch Protected Slot for All Trout (Artificial Lures or Flies Only)

12 to 16 Inch Protected Slot for All Trout (Bait Allowed)

12 Inch Minimum for Brook Trout, Bag Limit of 1 (Artificial Lures or Flies Only)

Catch & Release for All Trout (Artificial Lures or Flies Only)

Catch & Release for All Trout (Bait Allowed)

Catch & Release for Brook Trout

Fishable Trout Streams

Streams

Lakes

Designated Trout Lakes

DNR Managed Trout Lakes - non designated

Minnesota Valley Wildlife Refuge

State Park Boundary

Wildlife Management Areas - Publicly Accessible

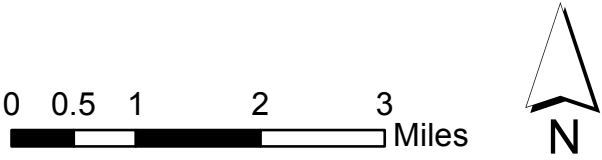
Scientific and Natural Area Boundaries

Forestry Land

Fishing Easements or Public Land

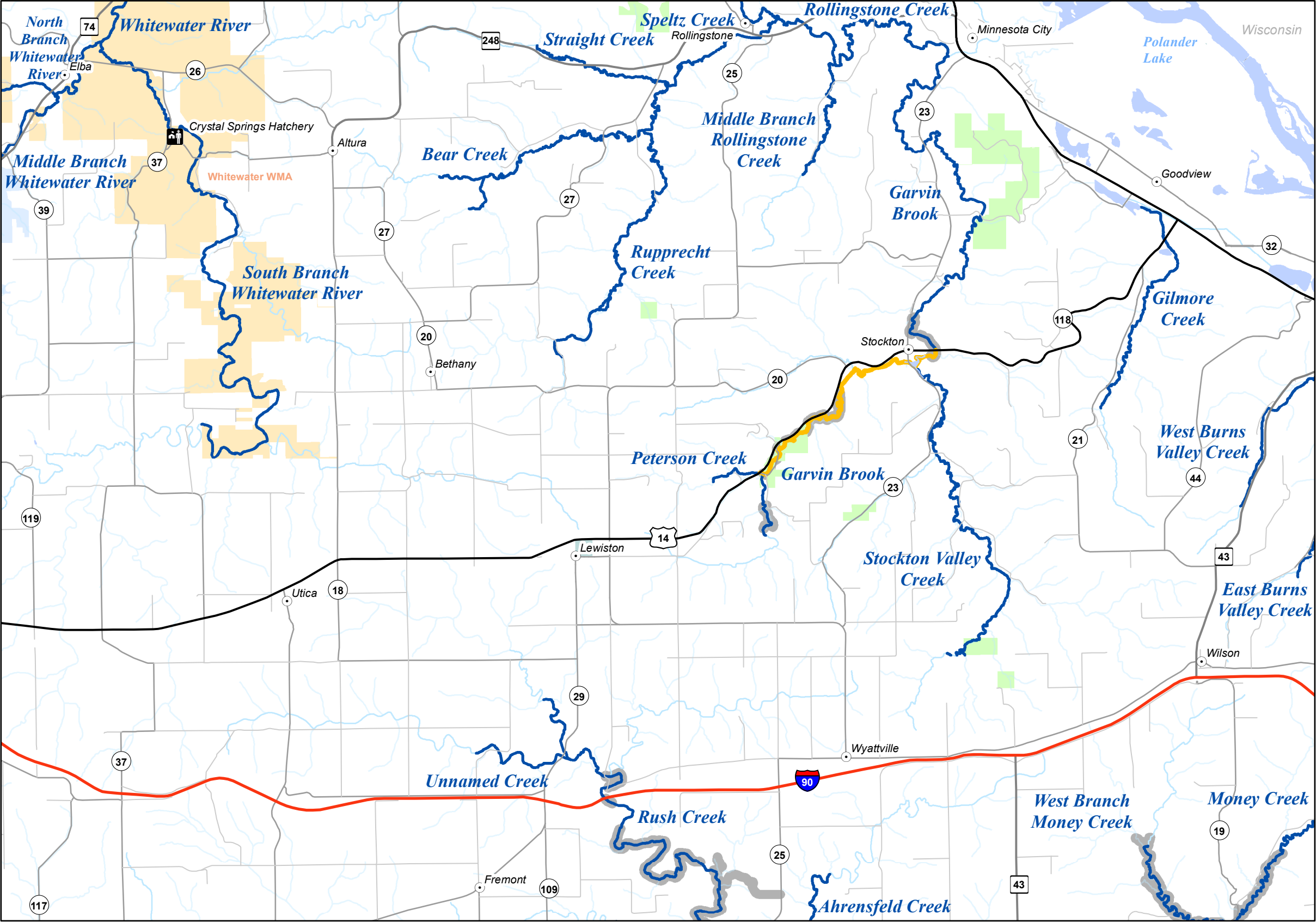
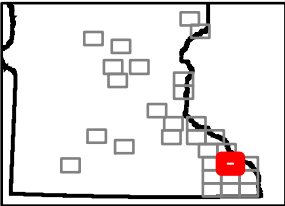
County Boundaries

For detailed information on trout angling regulations see the Minnesota Fishing Regulations booklet and observe signs posted on the stream.





# SE, Map 8



**Legend**

State Parks Trout Regulation

Fisheries Offices

Interstates

Federal Highways

State Highways

County Roads

Township Roads

DNR Administered State Trails

12 to 16 Inch Protected Slot for All Trout (Artificial Lures or Flies Only)

12 to 16 Inch Protected Slot for All Trout (Bait Allowed)

12 Inch Minimum for Brook Trout, Bag Limit of 1 (Artificial Lures or Flies Only)

Catch & Release for All Trout (Artificial Lures or Flies Only)

Catch & Release for All Trout (Bait Allowed)

Catch & Release for Brook Trout

Fishable Trout Streams

Streams

Lakes

Designated Trout Lakes

DNR Managed Trout Lakes - non designated

Minnesota Valley Wildlife Refuge

State Park Boundary

Wildlife Management Areas - Publicly Accessable

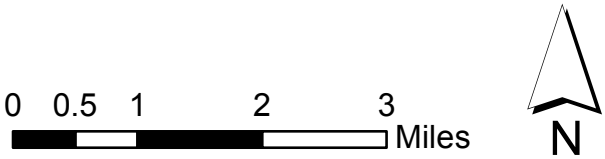
Scientific and Natural Area Boundaries

Forestry Land

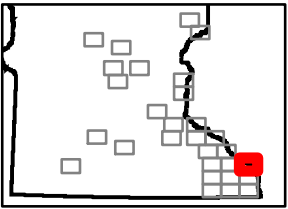
Fishing Easements or Public Land

County Boundaries

For detailed information on trout angling regulations see the Minnesota Fishing Regulations booklet and observe signs posted on the stream.



# SE, Map 9



**Legend**

State Parks Trout Regulation

Fisheries Offices

Interstates

Federal Highways

State Highways

County Roads

Township Roads

DNR Administered State Trails

12 to 16 Inch Protected Slot for All Trout (Artificial Lures or Flies Only)

12 to 16 Inch Protected Slot for All Trout (Bait Allowed)

12 Inch Minimum for Brook Trout, Bag Limit of 1 (Artificial Lures or Flies Only)

Catch & Release for All Trout (Artificial Lures or Flies Only)

Catch & Release for All Trout (Bait Allowed)

Catch & Release for Brook Trout

Fishable Trout Streams

Streams

Lakes

Designated Trout Lakes

DNR Managed Trout Lakes - non designated

Minnesota Valley Wildlife Refuge

State Park Boundary

Wildlife Management Areas - Publicly Accessable

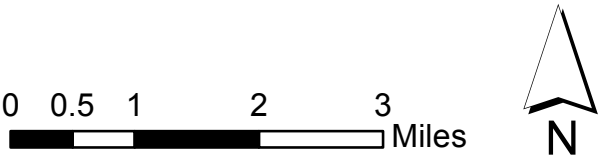
Scientific and Natural Area Boundaries

Forestry Land

Fishing Easements or Public Land

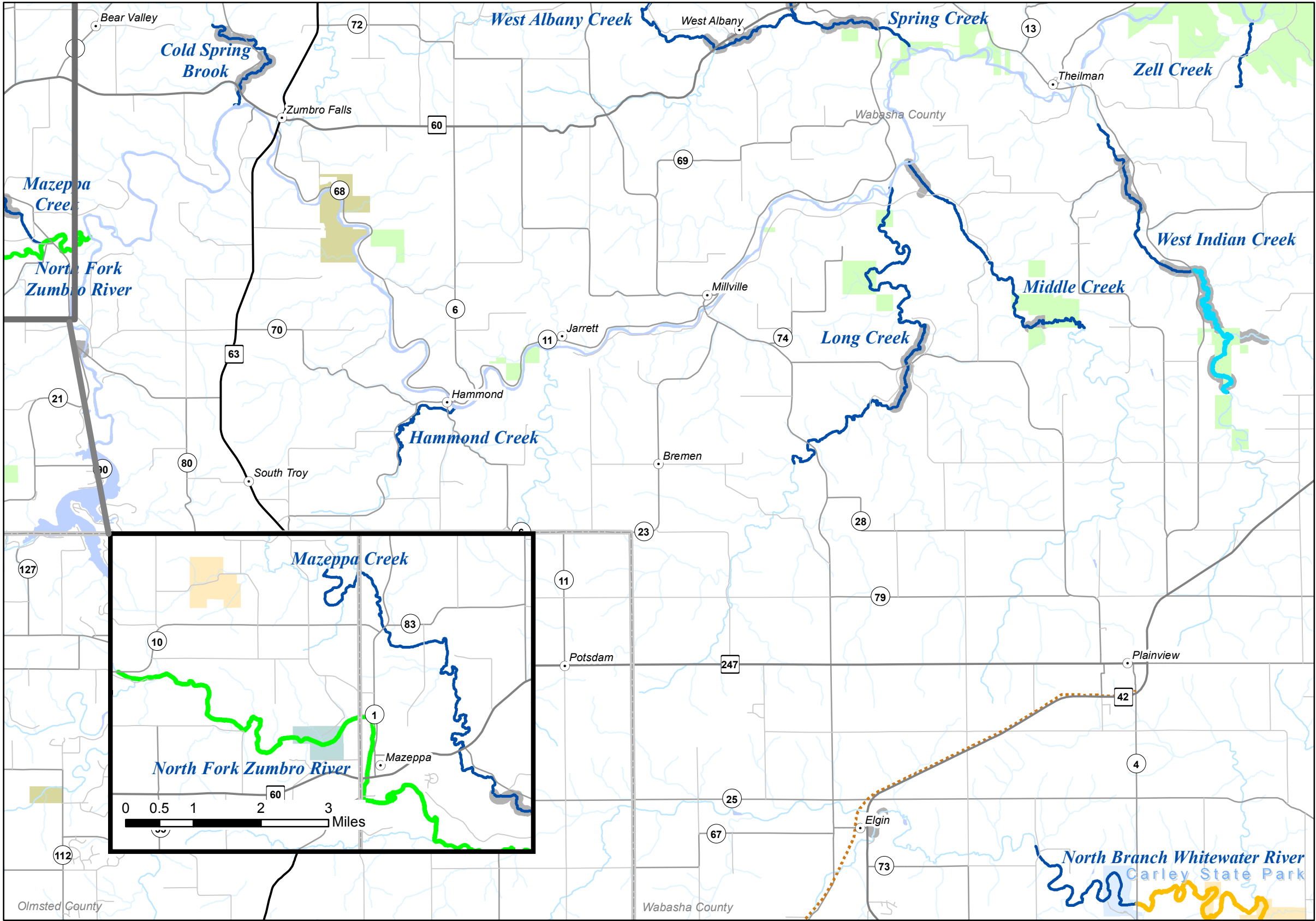
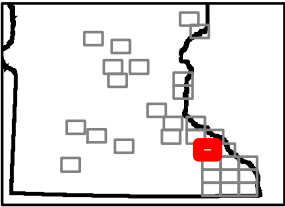
County Boundaries

For detailed information on trout angling regulations see the Minnesota Fishing Regulations booklet and observe signs posted on the stream.





# SE, Map 10



**Legend**

State Parks Trout Regulation

Fisheries Offices

Interstates

Federal Highways

State Highways

County Roads

Township Roads

DNR Administered State Trails

12 to 16 Inch Protected Slot for All Trout (Artificial Lures or Flies Only)

12 to 16 Inch Protected Slot for All Trout (Bait Allowed)

12 Inch Minimum for Brook Trout, Bag Limit of 1 (Artificial Lures or Flies Only)

Catch & Release for All Trout (Artificial Lures or Flies Only)

Catch & Release for All Trout (Bait Allowed)

Catch & Release for Brook Trout

Fishable Trout Streams

Streams

Lakes

Designated Trout Lakes

DNR Managed Trout Lakes - non designated

Minnesota Valley Wildlife Refuge

State Park Boundary

Wildlife Management Areas - Publicly Accessable

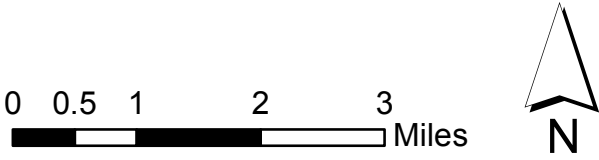
Scientific and Natural Area Boundaries

Forestry Land

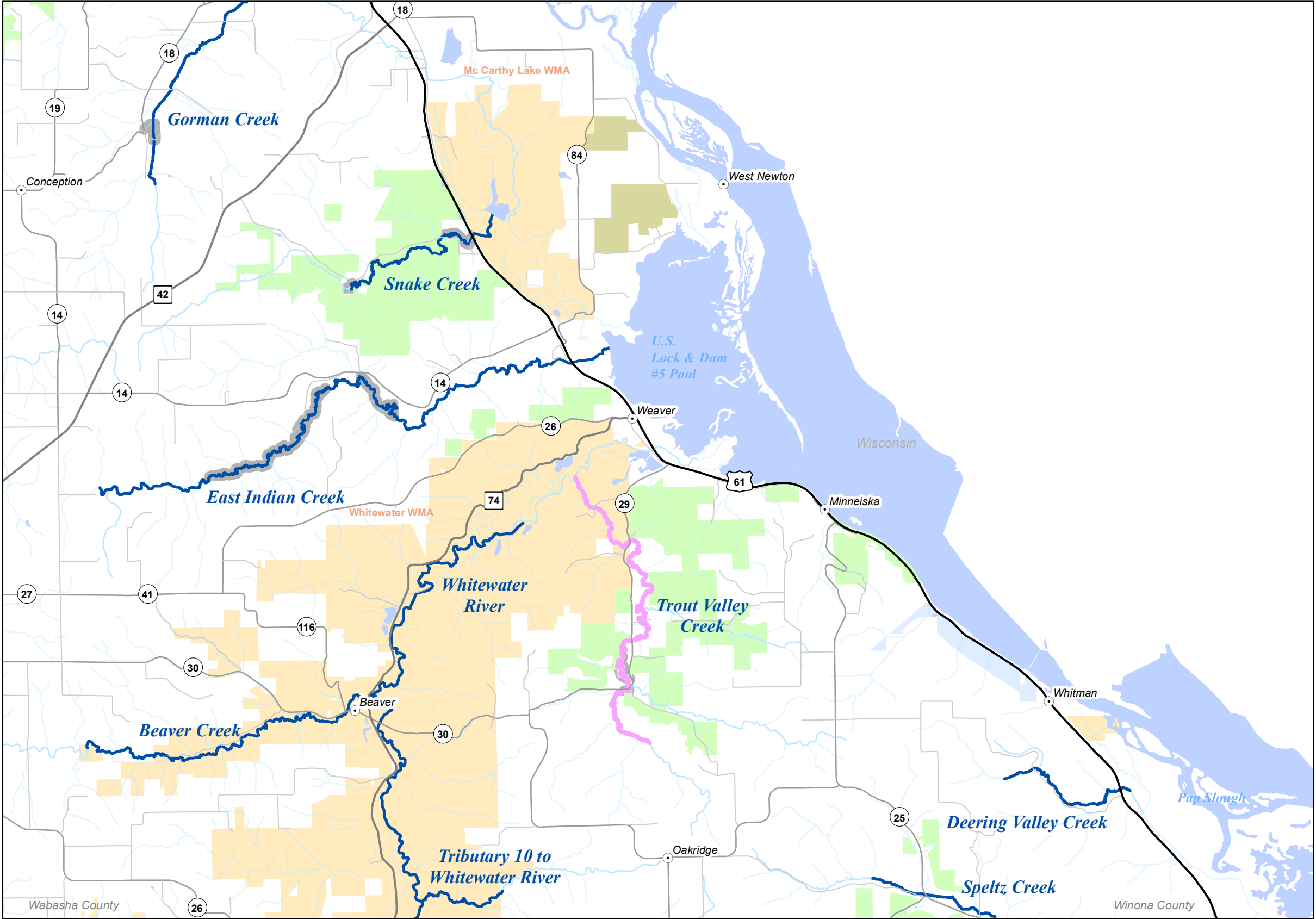
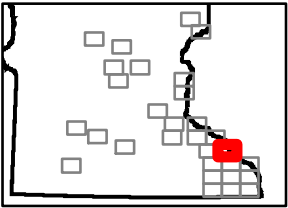
Fishing Easements or Public Land

County Boundaries

For detailed information on trout angling regulations see the Minnesota Fishing Regulations booklet and observe signs posted on the stream.



# SE, Map 11



**Legend**

State Parks Trout Regulation

Fisheries Offices

Interstates

Federal Highways

State Highways

County Roads

Township Roads

DNR Administered State Trails

12 to 16 Inch Protected Slot for All Trout (Artificial Lures or Flies Only)

12 to 16 Inch Protected Slot for All Trout (Bait Allowed)

12 Inch Minimum for Brook Trout, Bag Limit of 1 (Artificial Lures or Flies Only)

Catch & Release for All Trout (Artificial Lures or Flies Only)

Catch & Release for All Trout (Bait Allowed)

Catch & Release for Brook Trout

Fishable Trout Streams

Streams

Lakes

Designated Trout Lakes

DNR Managed Trout Lakes - non designated

Minnesota Valley Wildlife Refuge

State Park Boundary

Wildlife Management Areas - Publicly Accessable

Scientific and Natural Area Boundaries

Forestry Land

Fishing Easements or Public Land

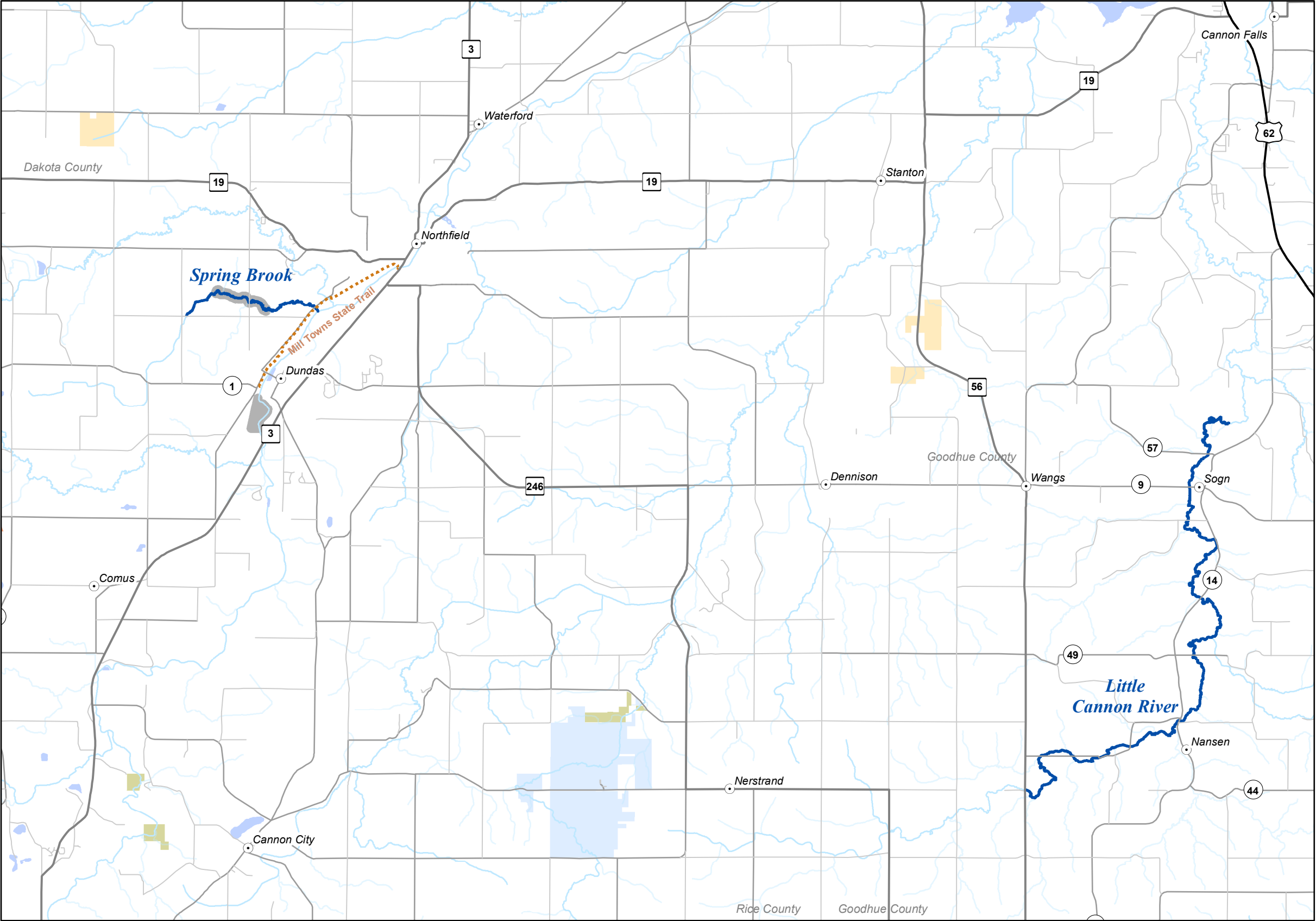
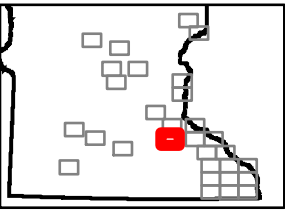
County Boundaries

For detailed information on trout angling regulations see the Minnesota Fishing Regulations booklet and observe signs posted on the stream.





# SE, Map 12



**Legend**

State Parks Trout Regulation

Fisheries Offices

Interstates

Federal Highways

State Highways

County Roads

Township Roads

DNR Administered State Trails

12 to 16 Inch Protected Slot for All Trout (Artificial Lures or Flies Only)

12 to 16 Inch Protected Slot for All Trout (Bait Allowed)

12 Inch Minimum for Brook Trout, Bag Limit of 1 (Artificial Lures or Flies Only)

Catch & Release for All Trout (Artificial Lures or Flies Only)

Catch & Release for All Trout (Bait Allowed)

Catch & Release for Brook Trout

Fishable Trout Streams

Streams

Lakes

Designated Trout Lakes

DNR Managed Trout Lakes - non designated

Minnesota Valley Wildlife Refuge

State Park Boundary

Wildlife Management Areas - Publicly Accessable

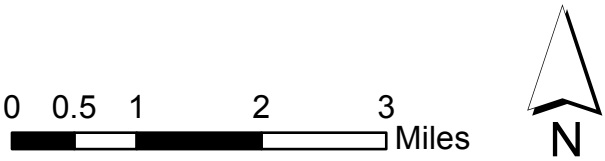
Scientific and Natural Area Boundaries

Forestry Land

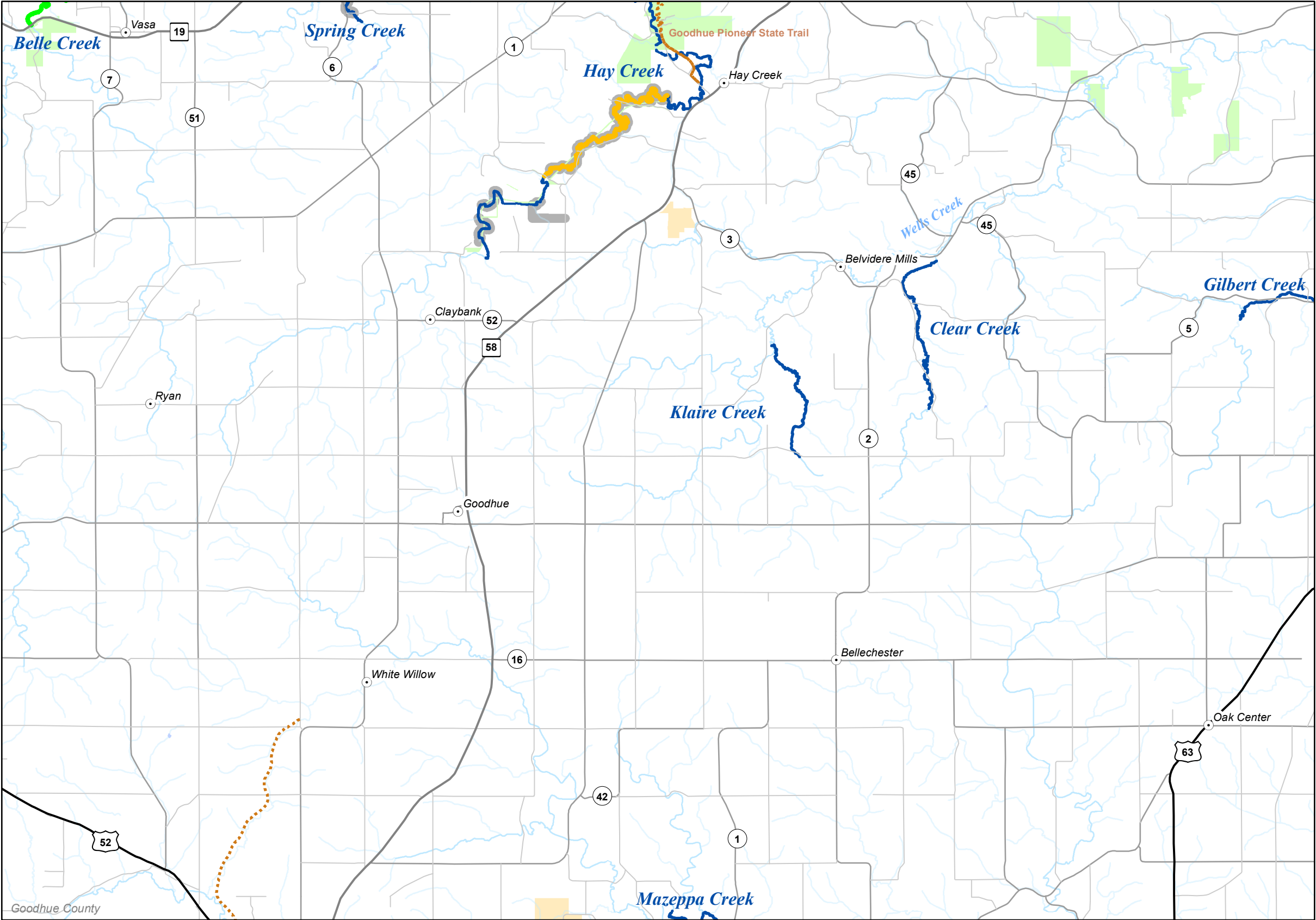
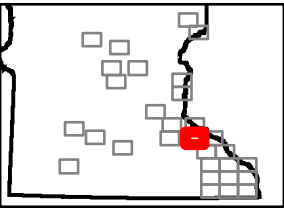
Fishing Easements or Public Land

County Boundaries

For detailed information on trout angling regulations see the Minnesota Fishing Regulations booklet and observe signs posted on the stream.



# SE, Map 13



**Legend**

State Parks Trout Regulation

Fisheries Offices

Interstates

Federal Highways

State Highways

County Roads

Township Roads

DNR Administered State Trails

12 to 16 Inch Protected Slot for All Trout (Artificial Lures or Flies Only)

12 to 16 Inch Protected Slot for All Trout (Bait Allowed)

12 Inch Minimum for Brook Trout, Bag Limit of 1 (Artificial Lures or Flies Only)

Catch & Release for All Trout (Artificial Lures or Flies Only)

Catch & Release for All Trout (Bait Allowed)

Catch & Release for Brook Trout

Fishable Trout Streams

Streams

Lakes

Designated Trout Lakes

DNR Managed Trout Lakes - non designated

Minnesota Valley Wildlife Refuge

State Park Boundary

Wildlife Management Areas - Publicly Accessable

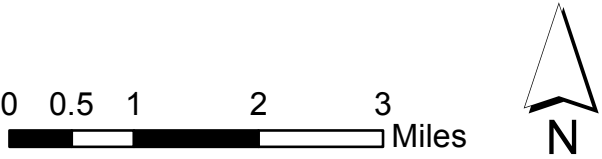
Scientific and Natural Area Boundaries

Forestry Land

Fishing Easements or Public Land

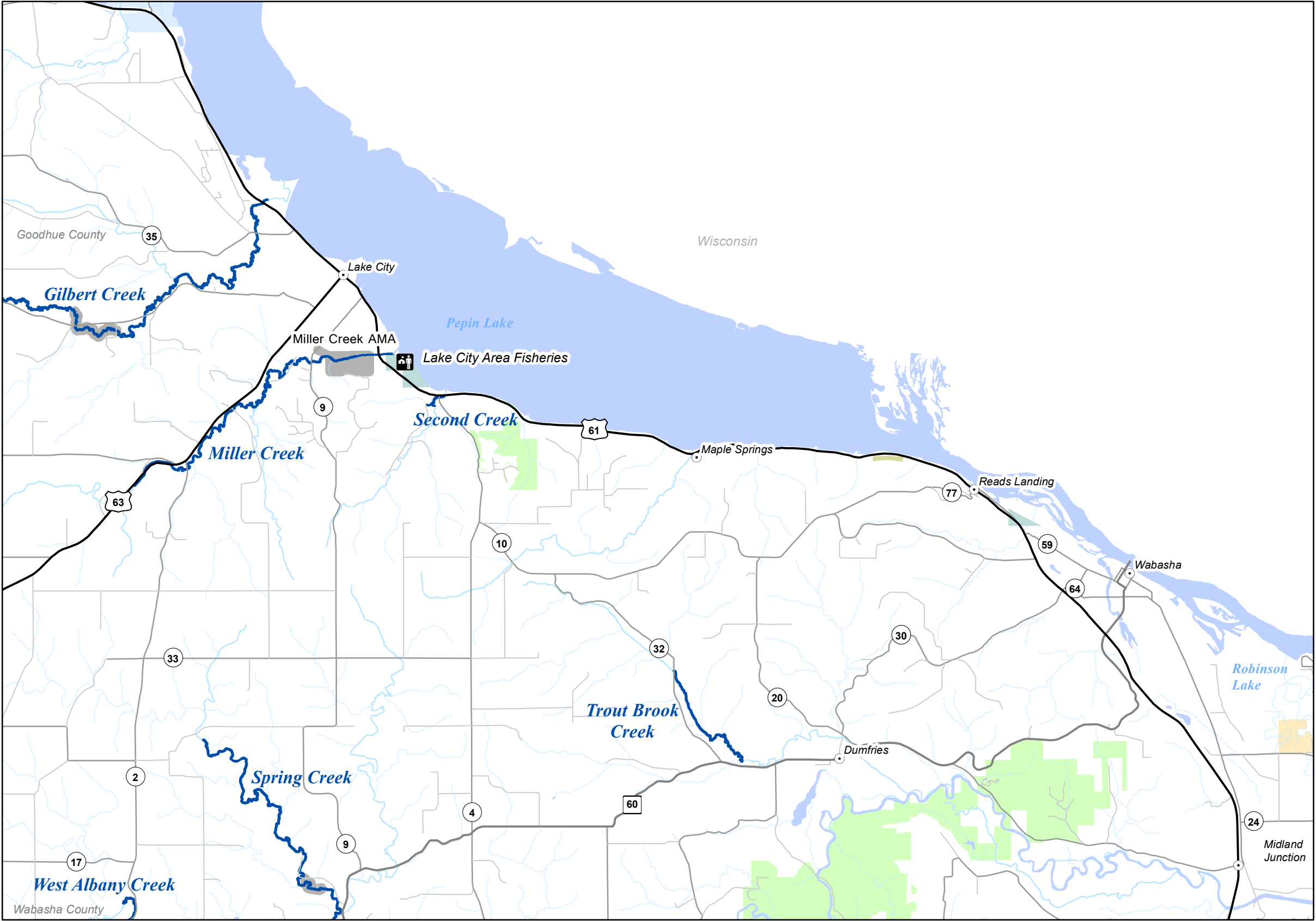
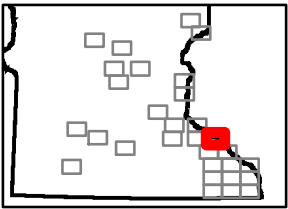
County Boundaries

For detailed information on trout angling regulations see the Minnesota Fishing Regulations booklet and observe signs posted on the stream.





# SE, Map 14



**Legend**

State Parks Trout Regulation

Fisheries Offices

Interstates

Federal Highways

State Highways

County Roads

Township Roads

DNR Administered State Trails

12 to 16 Inch Protected Slot for All Trout (Artificial Lures or Flies Only)

12 to 16 Inch Protected Slot for All Trout (Bait Allowed)

12 Inch Minimum for Brook Trout, Bag Limit of 1 (Artificial Lures or Flies Only)

Catch & Release for All Trout (Artificial Lures or Flies Only)

Catch & Release for All Trout (Bait Allowed)

Catch & Release for Brook Trout

Fishable Trout Streams

Streams

Lakes

Designated Trout Lakes

DNR Managed Trout Lakes - non designated

Minnesota Valley Wildlife Refuge

State Park Boundary

Wildlife Management Areas - Publicly Accessable

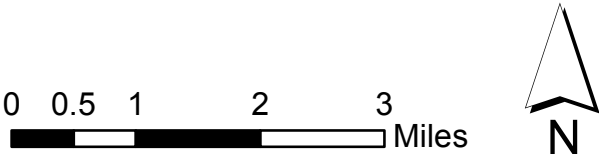
Scientific and Natural Area Boundaries

Forestry Land

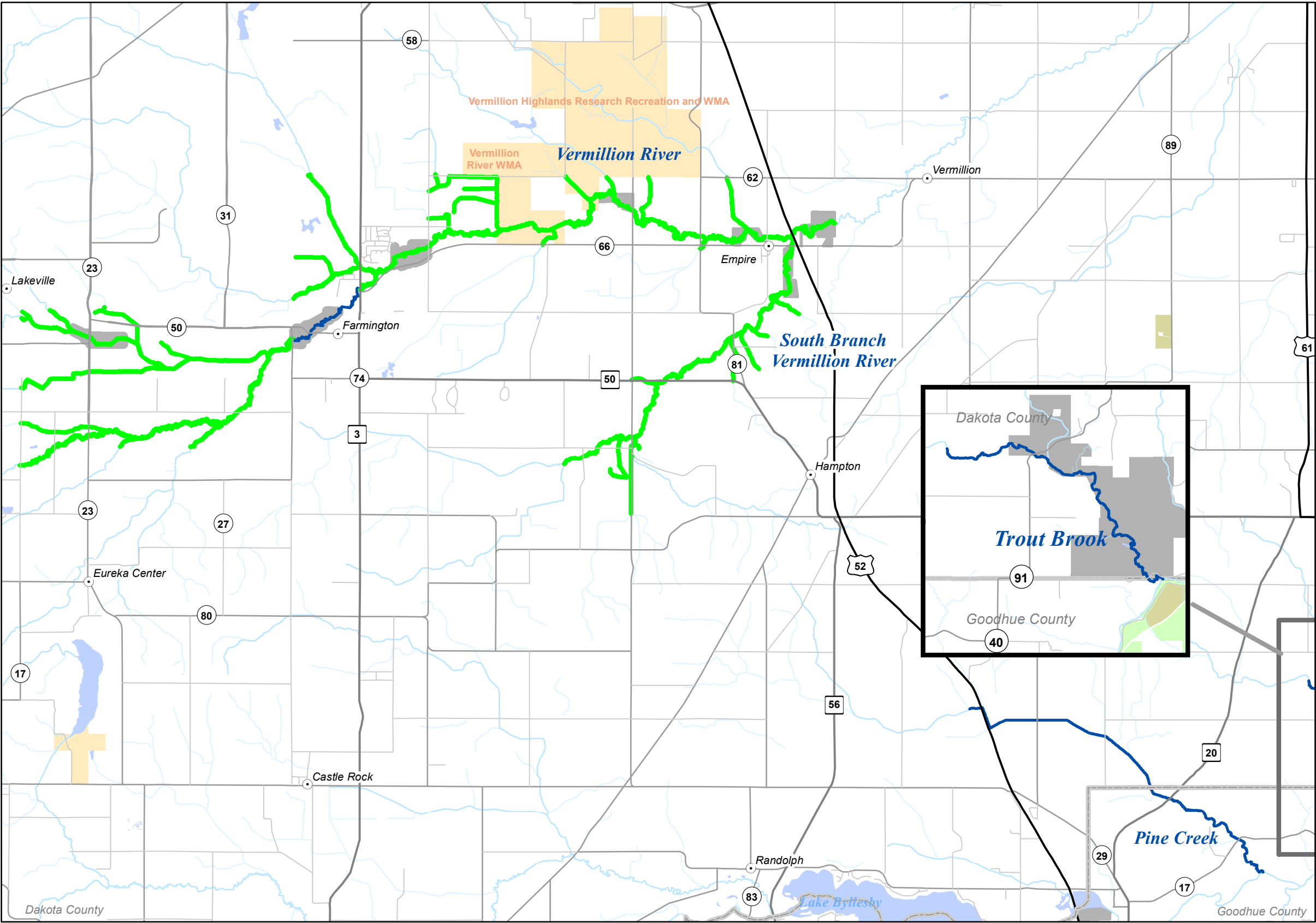
Fishing Easements or Public Land

County Boundaries

For detailed information on trout angling regulations see the Minnesota Fishing Regulations booklet and observe signs posted on the stream.



# SE, Map 15



**Legend**

State Parks Trout Regulation

Fisheries Offices

Interstates

Federal Highways

State Highways

County Roads

Township Roads

DNR Administered State Trails

12 to 16 Inch Protected Slot for All Trout (Artificial Lures or Flies Only)

12 to 16 Inch Protected Slot for All Trout (Bait Allowed)

12 Inch Minimum for Brook Trout, Bag Limit of 1 (Artificial Lures or Flies Only)

Catch & Release for All Trout (Artificial Lures or Flies Only)

Catch & Release for All Trout (Bait Allowed)

Catch & Release for Brook Trout

Fishable Trout Streams

Streams

Lakes

Designated Trout Lakes

DNR Managed Trout Lakes - non designated

Minnesota Valley Wildlife Refuge

State Park Boundary

Wildlife Management Areas - Publicly Accessable

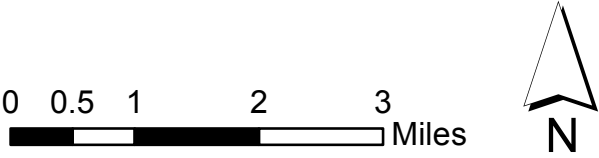
Scientific and Natural Area Boundaries

Forestry Land

Fishing Easements or Public Land

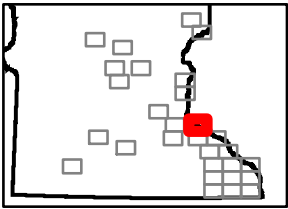
County Boundaries

For detailed information on trout angling regulations see the Minnesota Fishing Regulations booklet and observe signs posted on the stream.





# SE, Map 16



**Legend**

State Parks Trout Regulation

Fisheries Offices

Interstates

Federal Highways

State Highways

County Roads

Township Roads

DNR Administered State Trails

12 to 16 Inch Protected Slot for All Trout (Artificial Lures or Flies Only)

12 to 16 Inch Protected Slot for All Trout (Bait Allowed)

12 Inch Minimum for Brook Trout, Bag Limit of 1 (Artificial Lures or Flies Only)

Catch & Release for All Trout (Artificial Lures or Flies Only)

Catch & Release for All Trout (Bait Allowed)

Catch & Release for Brook Trout

Fishable Trout Streams

Streams

Lakes

Designated Trout Lakes

DNR Managed Trout Lakes - non designated

Minnesota Valley Wildlife Refuge

State Park Boundary

Wildlife Management Areas - Publicly Accessable

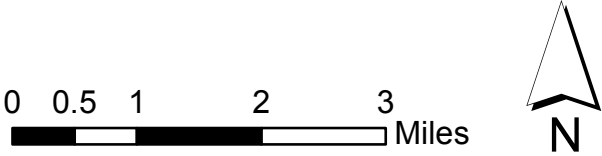
Scientific and Natural Area Boundaries

Forestry Land

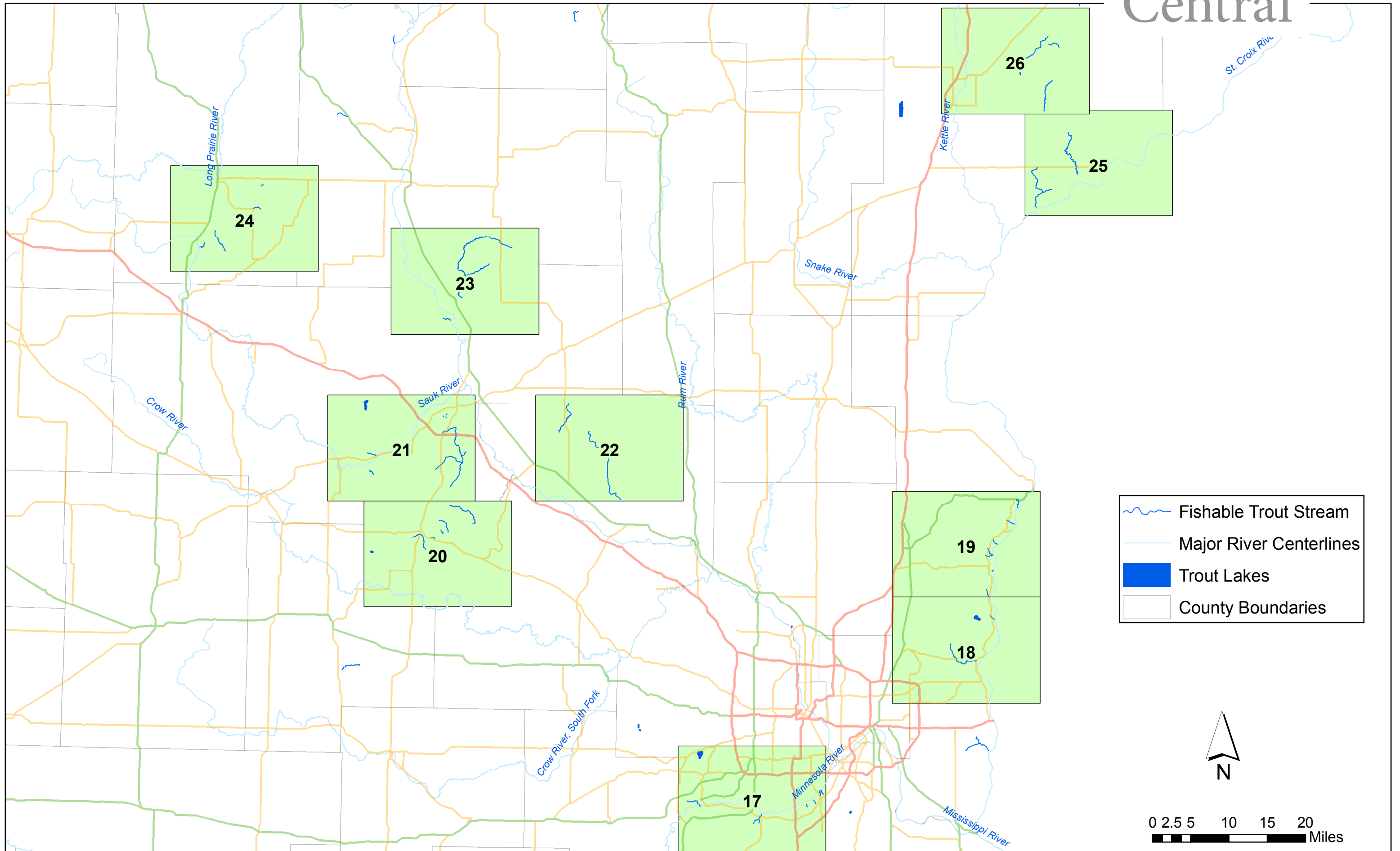
Fishing Easements or Public Land

County Boundaries

For detailed information on trout angling regulations see the Minnesota Fishing Regulations booklet and observe signs posted on the stream.

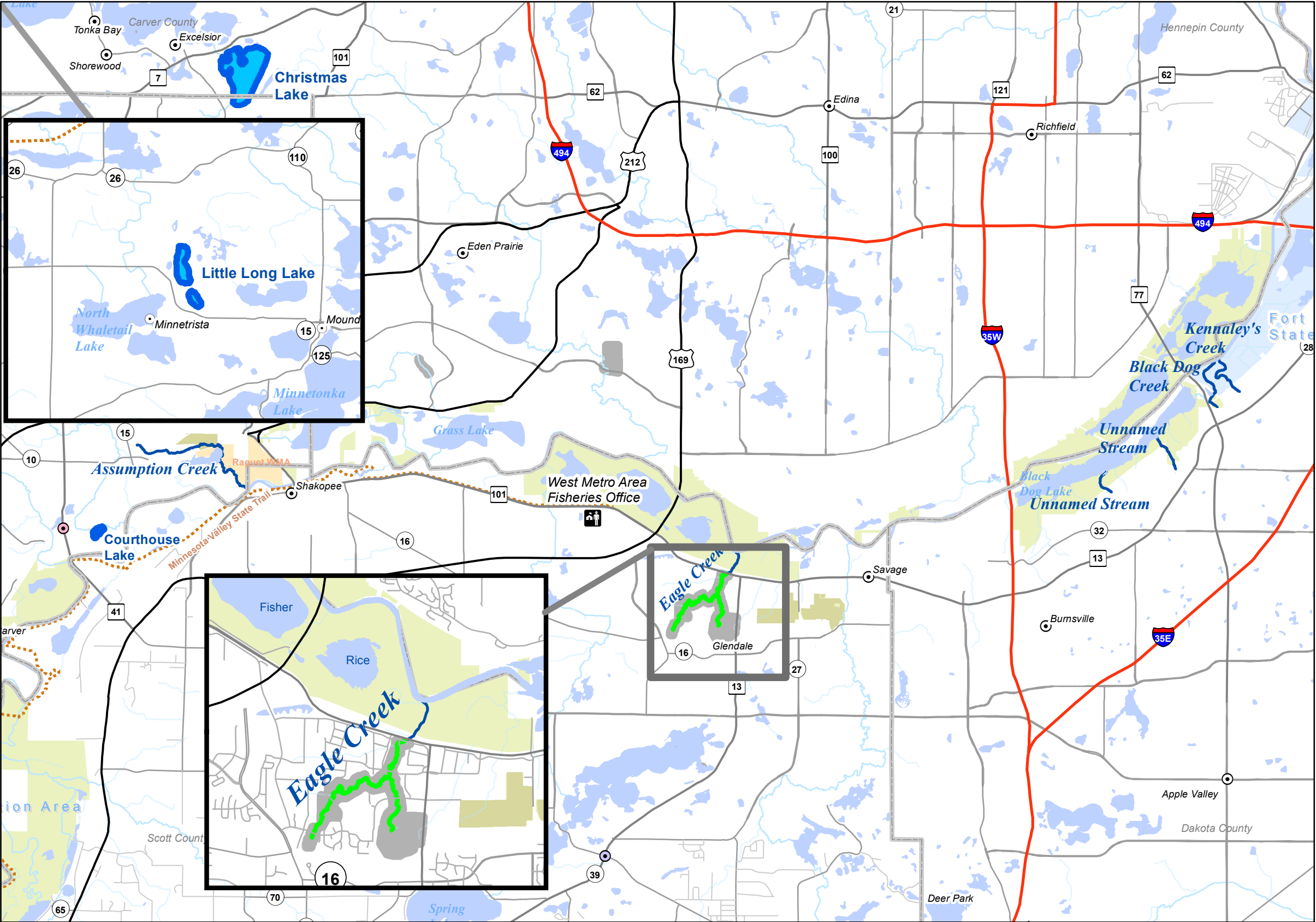
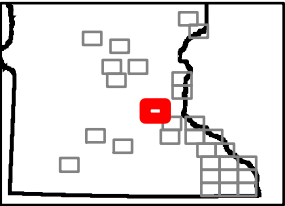


# Central





# C, Map 17



**Legend**

State Parks Trout Regulation

Fisheries Offices

Interstates

Federal Highways

State Highways

County Roads

Township Roads

DNR Administered State Trails

12 to 16 Inch Protected Slot for All Trout (Artificial Lures or Flies Only)

12 to 16 Inch Protected Slot for All Trout (Bait Allowed)

12 Inch Minimum for Brook Trout, Bag Limit of 1 (Artificial Lures or Flies Only)

Catch & Release for All Trout (Artificial Lures or Flies Only)

Catch & Release for All Trout (Bait Allowed)

Catch & Release for Brook Trout

Fishable Trout Streams

Streams

Lakes

Designated Trout Lakes

DNR Managed Trout Lakes - non designated

Minnesota Valley Wildlife Refuge

State Park Boundary

Wildlife Managment Areas - Publicly Accessable

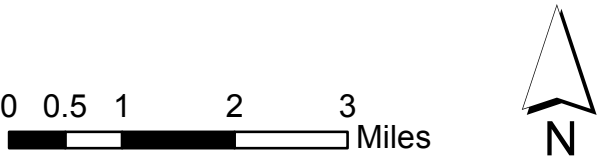
Scientific and Natural Area Boundaries

Forestry Land

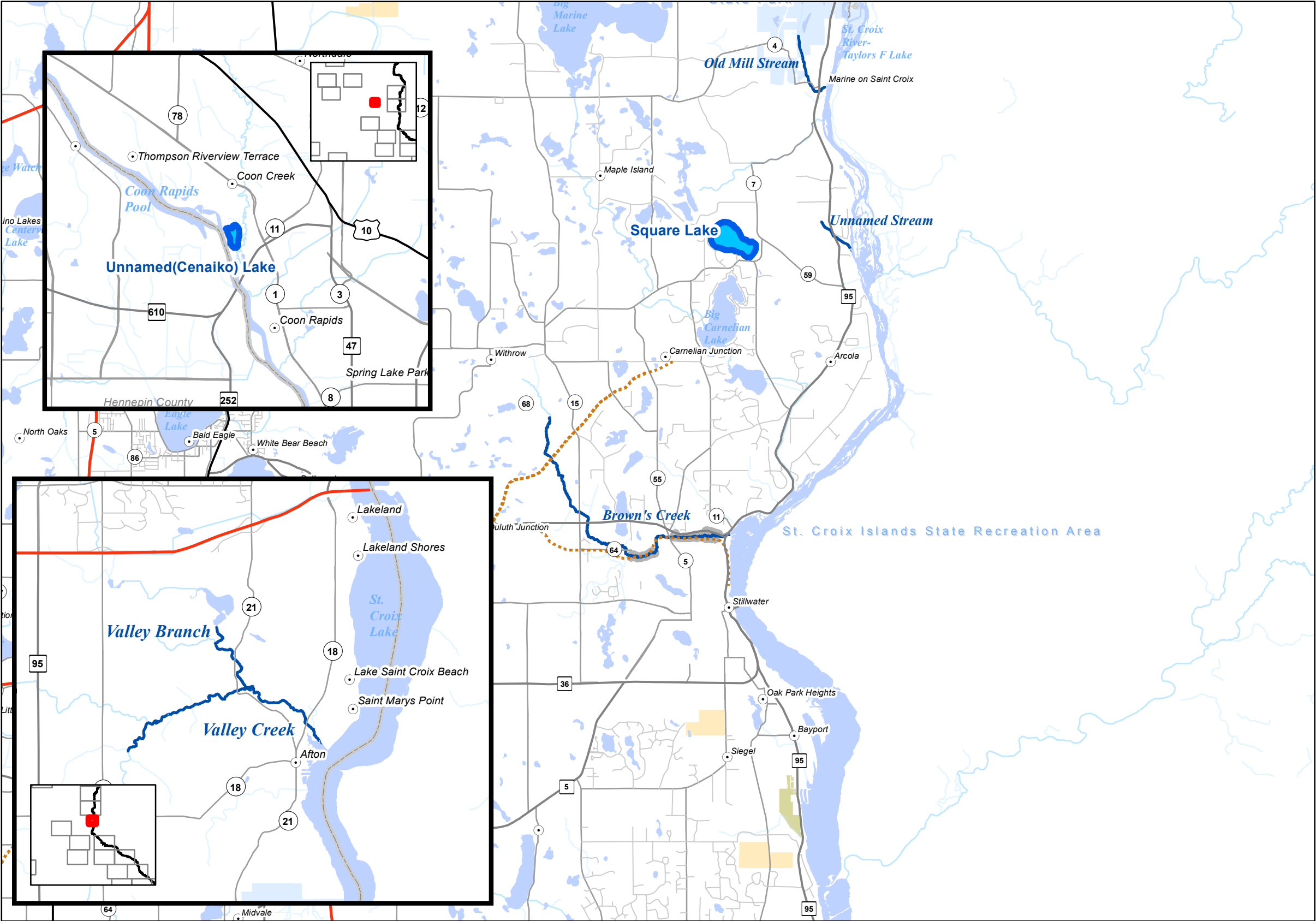
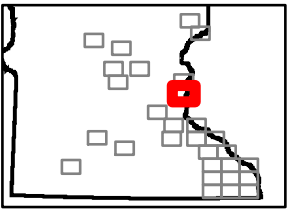
Fishing Easements or Public Land

County Boundaries

For detailed information on trout angling regulations see the Minnesota Fishing Regulations booklet and observe signs posted on the stream.



# C, Map 18



**Legend**

State Parks Trout Regulation

Fisheries Offices

Interstates

Federal Highways

State Highways

County Roads

Township Roads

DNR Administered State Trails

12 to 16 Inch Protected Slot for All Trout (Artificial Lures or Flies Only)

12 to 16 Inch Protected Slot for All Trout (Bait Allowed)

12 Inch Minimum for Brook Trout, Bag Limit of 1 (Artificial Lures or Flies Only)

Catch & Release for All Trout (Artificial Lures or Flies Only)

Catch & Release for All Trout (Bait Allowed)

Catch & Release for Brook Trout

Fishable Trout Streams

Streams

Lakes

Designated Trout Lakes

DNR Managed Trout Lakes - non designated

Minnesota Valley Wildlife Refuge

State Park Boundary

Wildlife Management Areas - Publicly Accessable

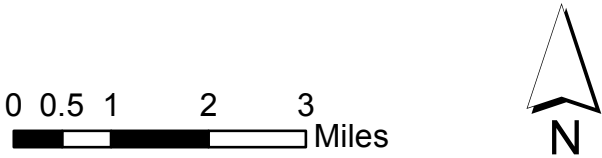
Scientific and Natural Area Boundaries

Forestry Land

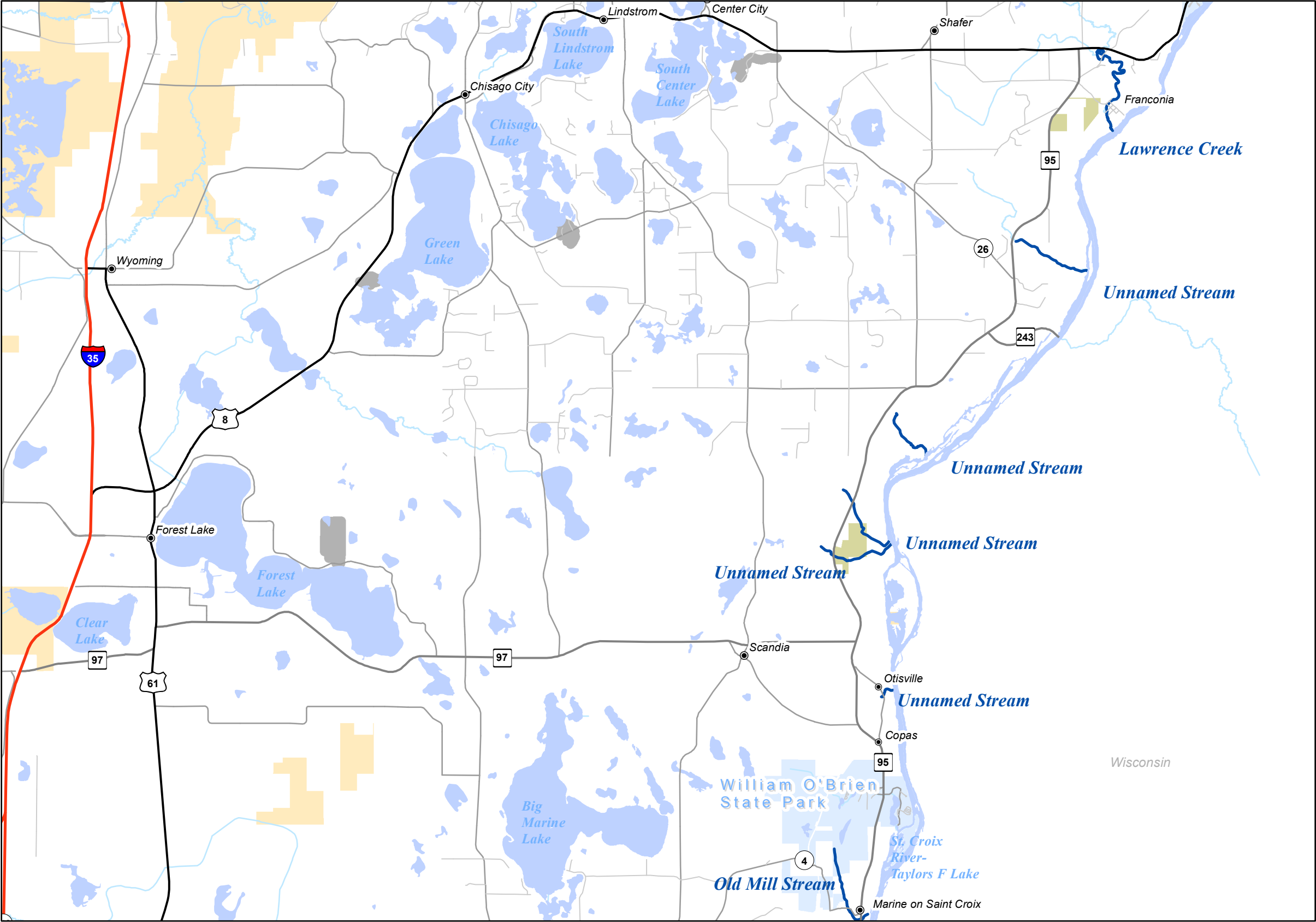
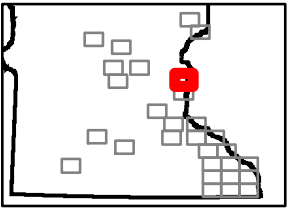
Fishing Easements or Public Land

County Boundaries

For detailed information on trout angling regulations see the Minnesota Fishing Regulations booklet and observe signs posted on the stream.



# C, Map 19



**Legend**

State Parks Trout Regulation

Fisheries Offices

Interstates

Federal Highways

State Highways

County Roads

Township Roads

DNR Administered State Trails

12 to 16 Inch Protected Slot for All Trout (Artificial Lures or Flies Only)

12 to 16 Inch Protected Slot for All Trout (Bait Allowed)

12 Inch Minimum for Brook Trout, Bag Limit of 1 (Artificial Lures or Flies Only)

Catch & Release for All Trout (Artificial Lures or Flies Only)

Catch & Release for All Trout (Bait Allowed)

Catch & Release for Brook Trout

Fishable Trout Streams

Streams

Lakes

Designated Trout Lakes

DNR Managed Trout Lakes - non designated

Minnesota Valley Wildlife Refuge

State Park Boundary

Wildlife Management Areas - Publicly Accessible

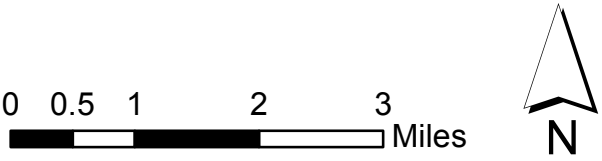
Scientific and Natural Area Boundaries

Forestry Land

Fishing Easements or Public Land

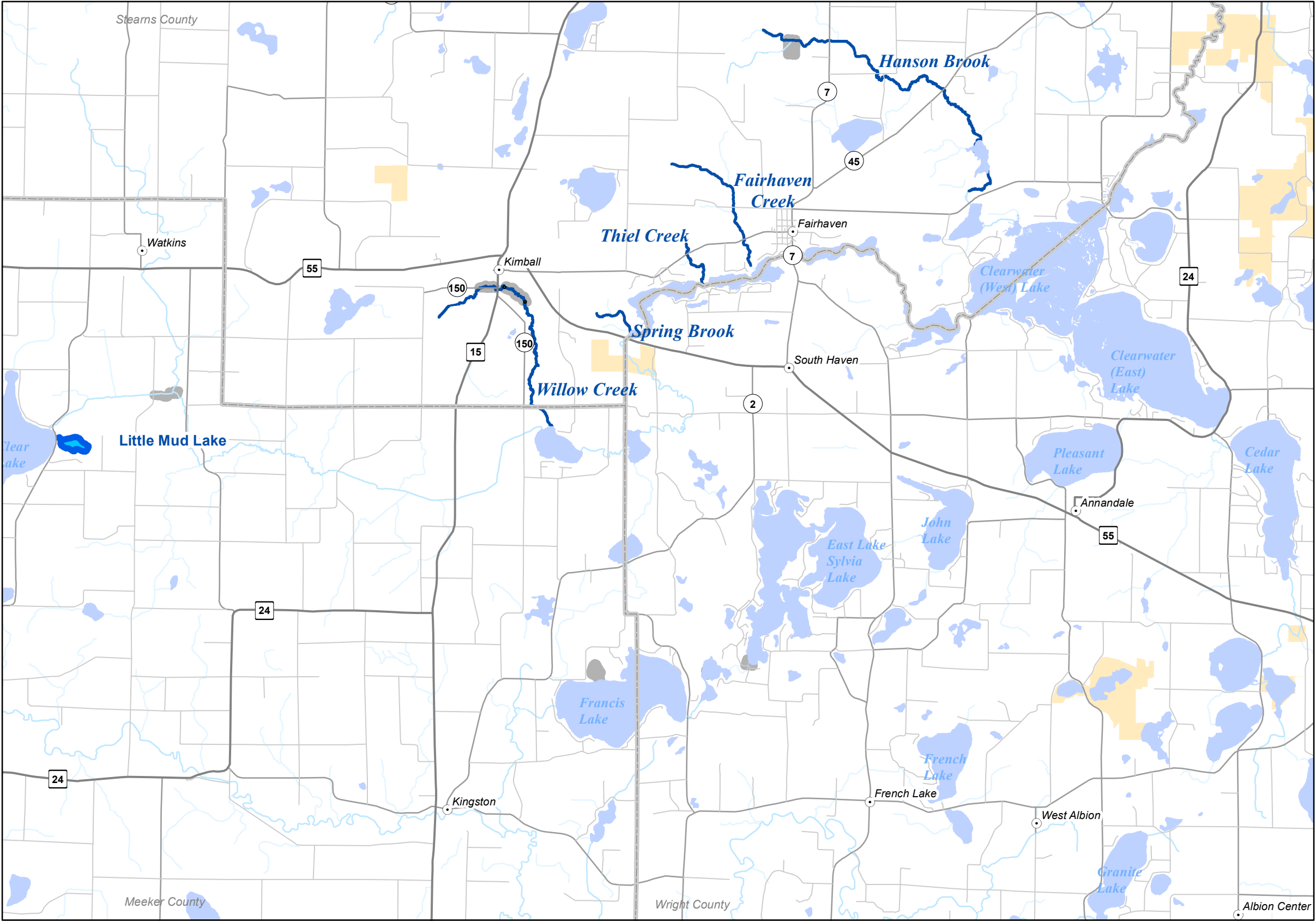
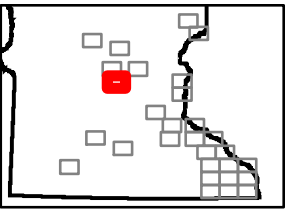
County Boundaries

For detailed information on trout angling regulations see the Minnesota Fishing Regulations booklet and observe signs posted on the stream.





# C, Map 20



**Legend**

State Parks Trout Regulation

Fisheries Offices

Interstates

Federal Highways

State Highways

County Roads

Township Roads

DNR Administered State Trails

12 to 16 Inch Protected Slot for All Trout (Artificial Lures or Flies Only)

12 to 16 Inch Protected Slot for All Trout (Bait Allowed)

12 Inch Minimum for Brook Trout, Bag Limit of 1 (Artificial Lures or Flies Only)

Catch & Release for All Trout (Artificial Lures or Flies Only)

Catch & Release for All Trout (Bait Allowed)

Catch & Release for Brook Trout

Fishable Trout Streams

Streams

Lakes

Designated Trout Lakes

DNR Managed Trout Lakes - non designated

Minnesota Valley Wildlife Refuge

State Park Boundary

Wildlife Management Areas - Publicly Accessable

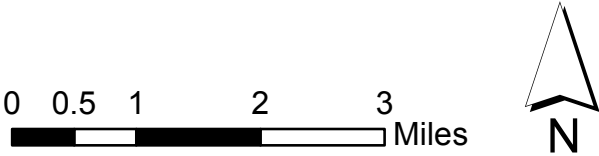
Scientific and Natural Area Boundaries

Forestry Land

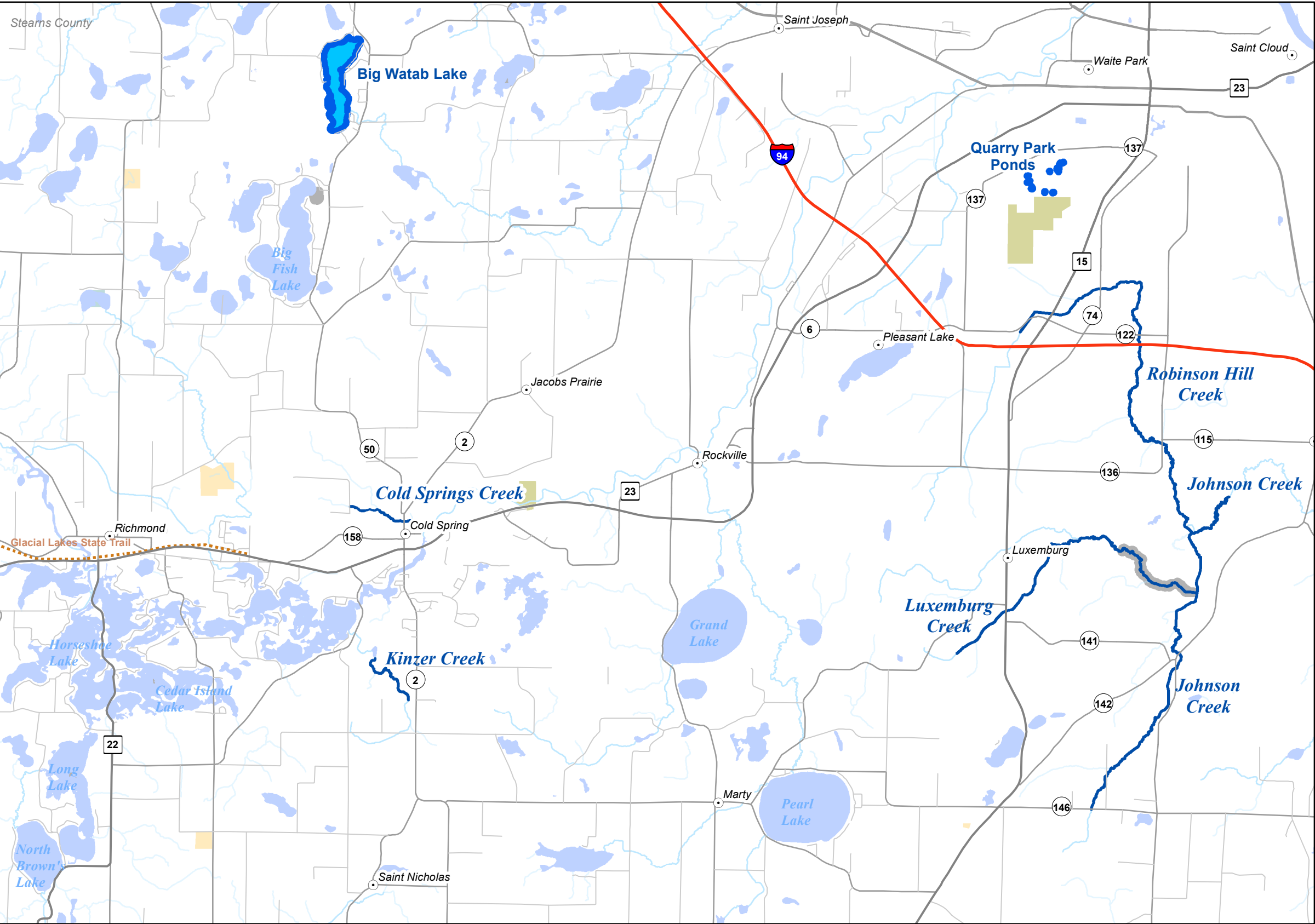
Fishing Easements or Public Land

County Boundaries

For detailed information on trout angling regulations see the Minnesota Fishing Regulations booklet and observe signs posted on the stream.



# C, Map 21



**Legend**

State Parks Trout Regulation

Fisheries Offices

Interstates

Federal Highways

State Highways

County Roads

Township Roads

DNR Administered State Trails

12 to 16 Inch Protected Slot for All Trout (Artificial Lures or Flies Only)

12 to 16 Inch Protected Slot for All Trout (Bait Allowed)

12 Inch Minimum for Brook Trout, Bag Limit of 1 (Artificial Lures or Flies Only)

Catch & Release for All Trout (Artificial Lures or Flies Only)

Catch & Release for All Trout (Bait Allowed)

Catch & Release for Brook Trout

Fishable Trout Streams

Streams

Lakes

Designated Trout Lakes

DNR Managed Trout Lakes - non designated

Minnesota Valley Wildlife Refuge

State Park Boundary

Wildlife Management Areas - Publicly Accessible

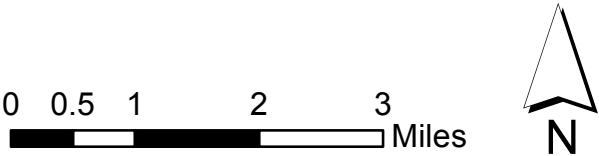
Scientific and Natural Area Boundaries

Forestry Land

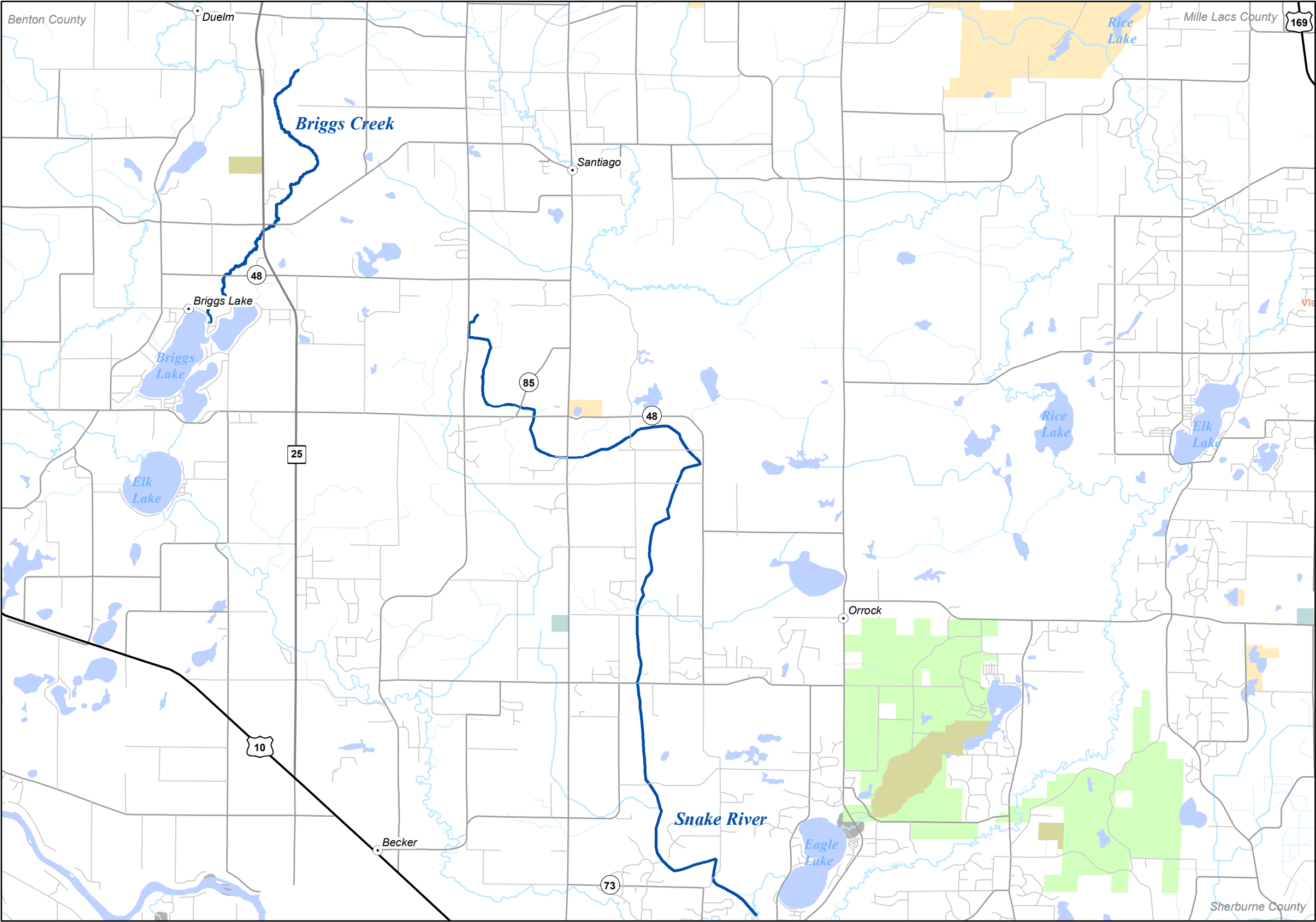
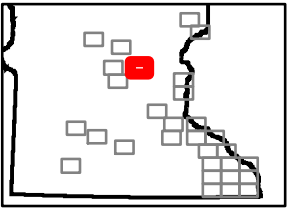
Fishing Easements or Public Land

County Boundaries

For detailed information on trout angling regulations see the Minnesota Fishing Regulations booklet and observe signs posted on the stream.



# C, Map 22



**Legend**

State Parks Trout Regulation

Fisheries Offices

Interstates

Federal Highways

State Highways

County Roads

Township Roads

DNR Administered State Trails

12 to 16 Inch Protected Slot for All Trout (Artificial Lures or Flies Only)

12 to 16 Inch Protected Slot for All Trout (Bait Allowed)

12 Inch Minimum for Brook Trout, Bag Limit of 1 (Artificial Lures or Flies Only)

Catch & Release for All Trout (Artificial Lures or Flies Only)

Catch & Release for All Trout (Bait Allowed)

Catch & Release for Brook Trout

Fishable Trout Streams

Streams

Lakes

Designated Trout Lakes

DNR Managed Trout Lakes - non designated

Minnesota Valley Wildlife Refuge

State Park Boundary

Wildlife Management Areas - Publicly Accessable

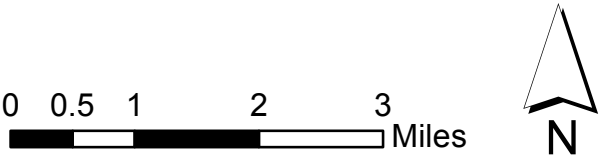
Scientific and Natural Area Boundaries

Forestry Land

Fishing Easements or Public Land

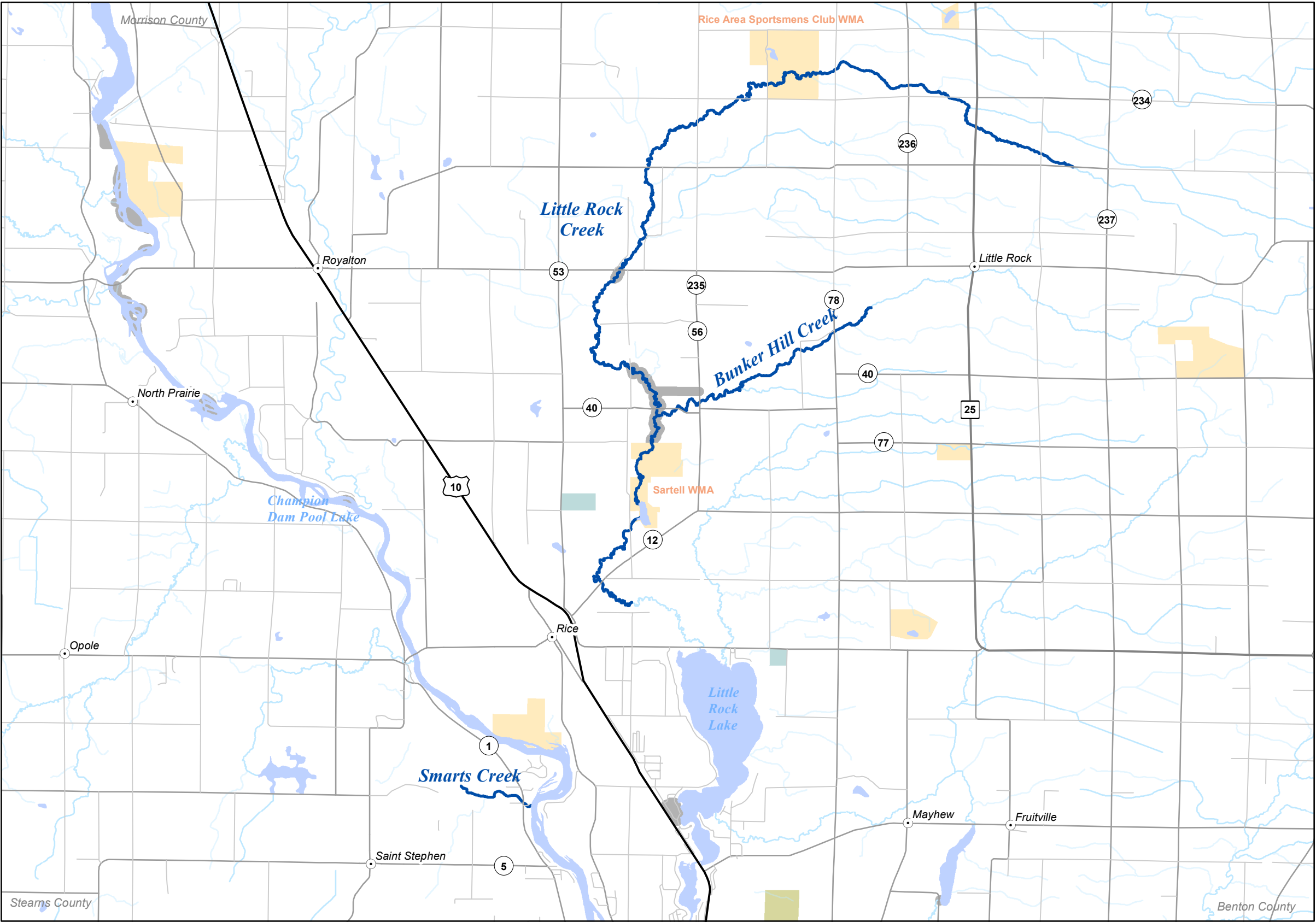
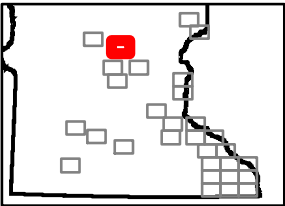
County Boundaries

For detailed information on trout angling regulations see the Minnesota Fishing Regulations booklet and observe signs posted on the stream.





# C, Map 23



**Legend**

State Parks Trout Regulation

Fisheries Offices

Interstates

Federal Highways

State Highways

County Roads

Township Roads

DNR Administered State Trails

12 to 16 Inch Protected Slot for All Trout (Artificial Lures or Flies Only)

12 to 16 Inch Protected Slot for All Trout (Bait Allowed)

12 Inch Minimum for Brook Trout, Bag Limit of 1 (Artificial Lures or Flies Only)

Catch & Release for All Trout (Artificial Lures or Flies Only)

Catch & Release for All Trout (Bait Allowed)

Catch & Release for Brook Trout

Fishable Trout Streams

Streams

Lakes

Designated Trout Lakes

DNR Managed Trout Lakes - non designated

Minnesota Valley Wildlife Refuge

State Park Boundary

Wildlife Management Areas - Publicly Accessable

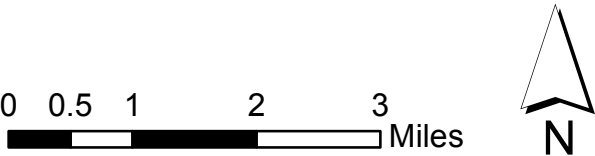
Scientific and Natural Area Boundaries

Forestry Land

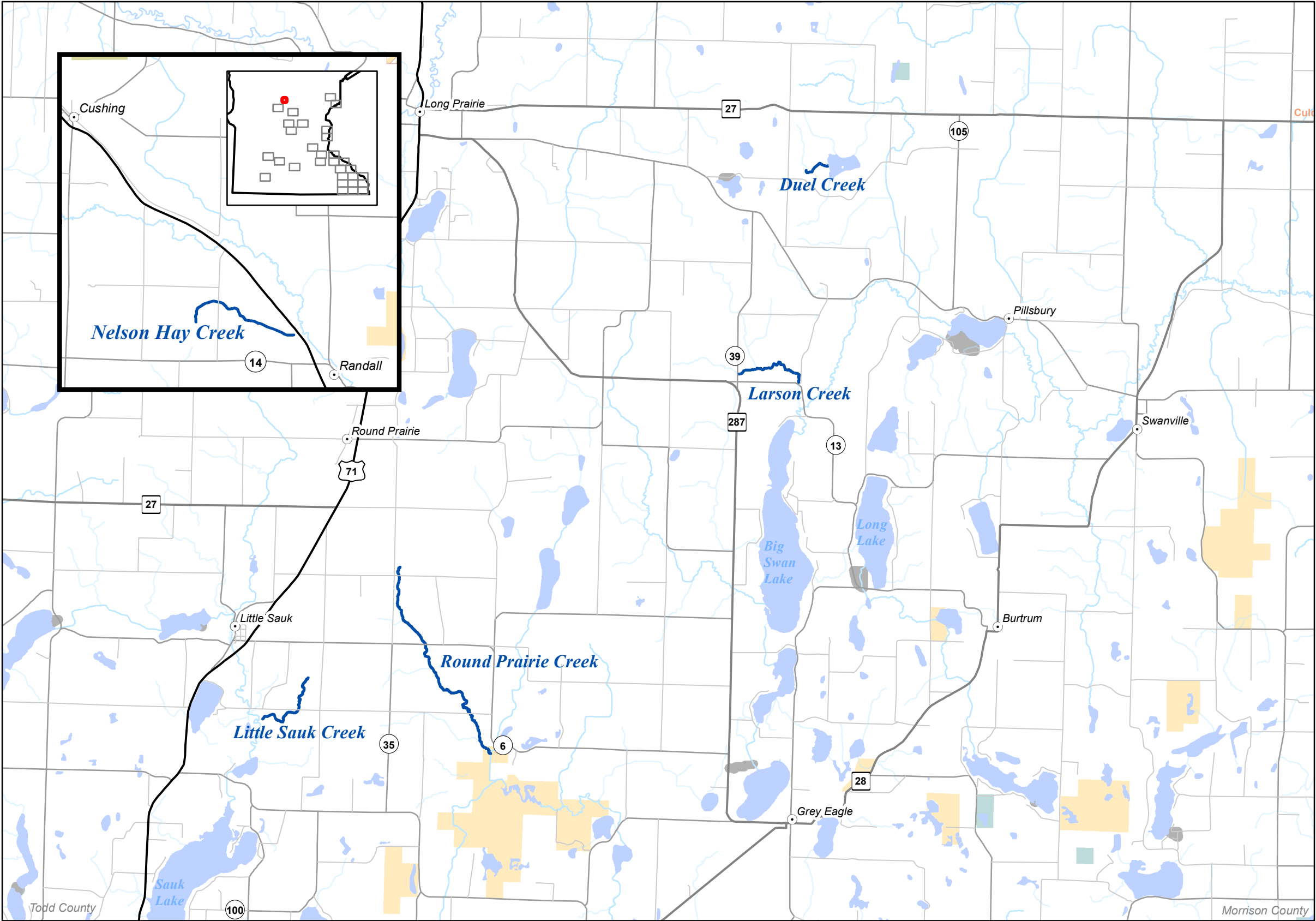
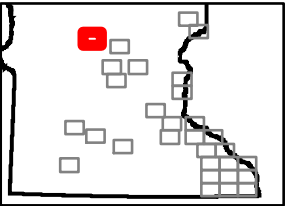
Fishing Easements or Public Land

County Boundaries

For detailed information on trout angling regulations see the Minnesota Fishing Regulations booklet and observe signs posted on the stream.



# C, Map 24



**Legend**

State Parks Trout Regulation

Fisheries Offices

Interstates

Federal Highways

State Highways

County Roads

Township Roads

DNR Administered State Trails

12 to 16 Inch Protected Slot for All Trout (Artificial Lures or Flies Only)

12 to 16 Inch Protected Slot for All Trout (Bait Allowed)

12 Inch Minimum for Brook Trout, Bag Limit of 1 (Artificial Lures or Flies Only)

Catch & Release for All Trout (Artificial Lures or Flies Only)

Catch & Release for All Trout (Bait Allowed)

Catch & Release for Brook Trout

Fishable Trout Streams

Streams

Lakes

Designated Trout Lakes

DNR Managed Trout Lakes - non designated

Minnesota Valley Wildlife Refuge

State Park Boundary

Wildlife Management Areas - Publicly Accessible

Scientific and Natural Area Boundaries

Forestry Land

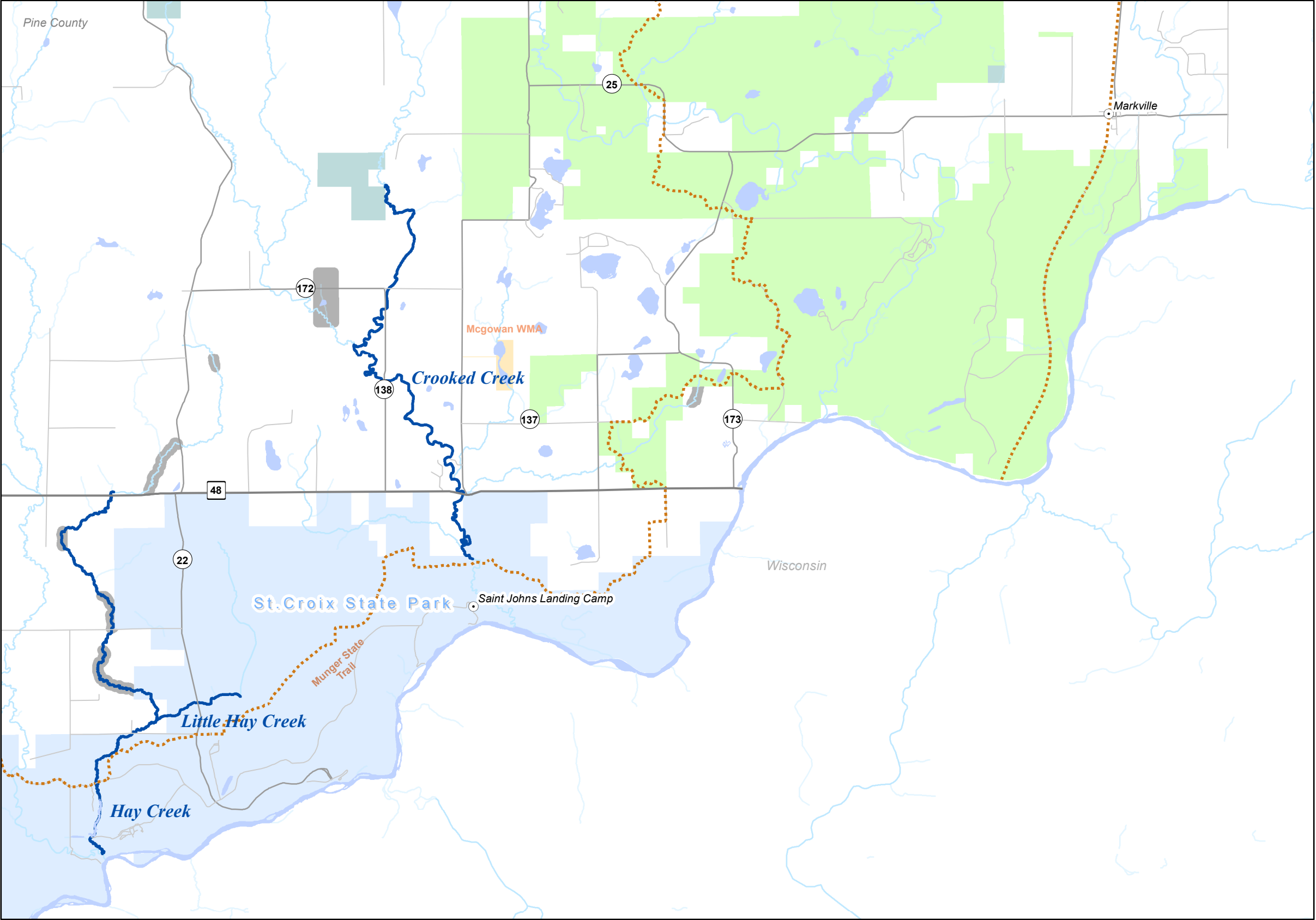
Fishing Easements or Public Land

County Boundaries

For detailed information on trout angling regulations see the Minnesota Fishing Regulations booklet and observe signs posted on the stream.



# C, Map 25



**Legend**

State Parks Trout Regulation

Fisheries Offices

Interstates

Federal Highways

State Highways

County Roads

Township Roads

DNR Administered State Trails

12 to 16 Inch Protected Slot for All Trout (Artificial Lures or Flies Only)

12 to 16 Inch Protected Slot for All Trout (Bait Allowed)

12 Inch Minimum for Brook Trout, Bag Limit of 1 (Artificial Lures or Flies Only)

Catch & Release for All Trout (Artificial Lures or Flies Only)

Catch & Release for All Trout (Bait Allowed)

Catch & Release for Brook Trout

Fishable Trout Streams

Streams

Lakes

Designated Trout Lakes

DNR Managed Trout Lakes - non designated

Minnesota Valley Wildlife Refuge

State Park Boundary

Wildlife Management Areas - Publicly Accessable

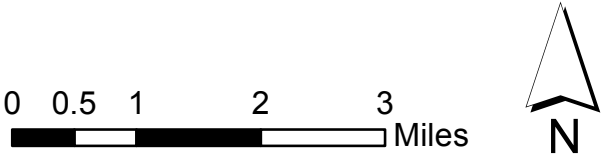
Scientific and Natural Area Boundaries

Forestry Land

Fishing Easements or Public Land

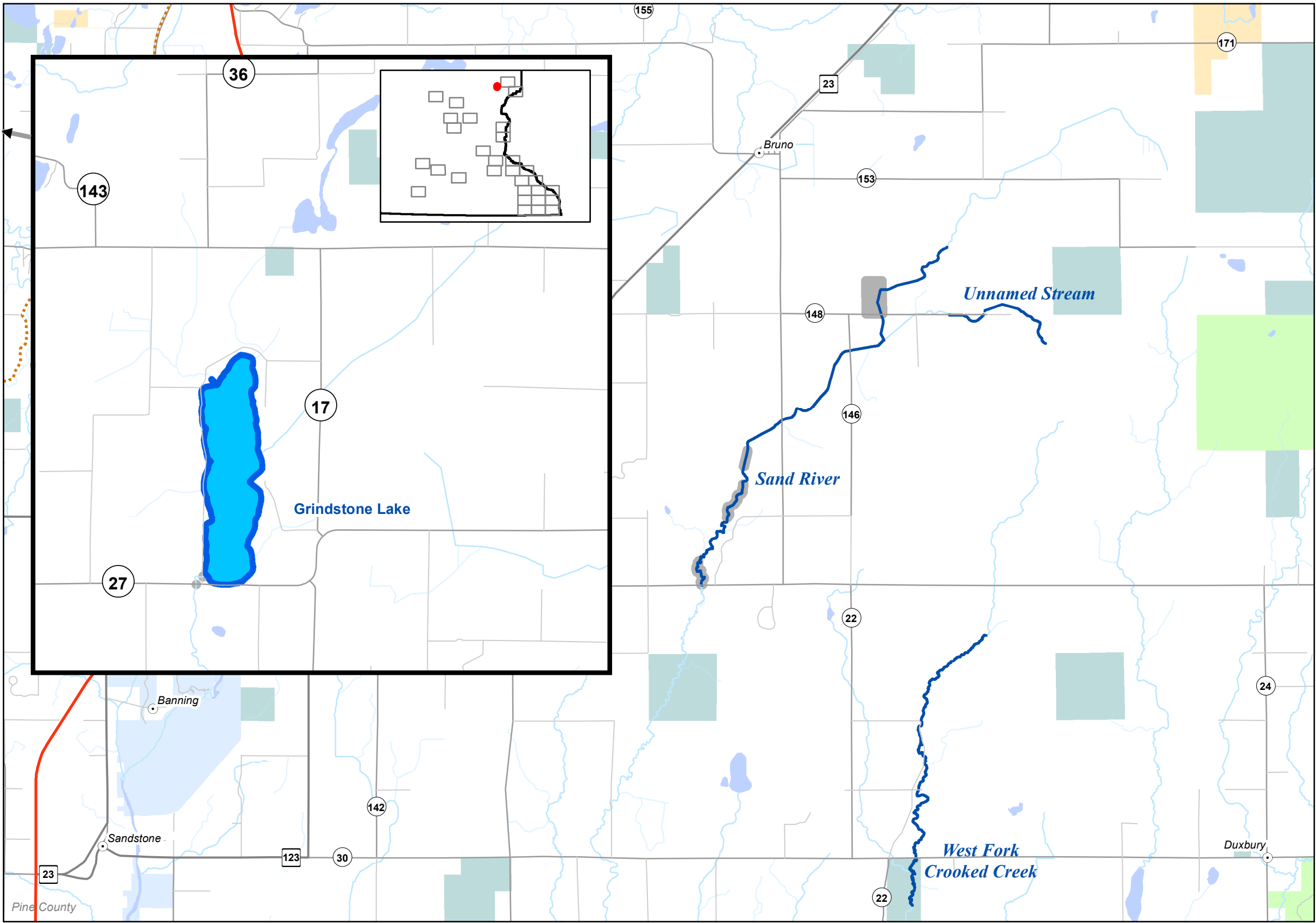
County Boundaries

For detailed information on trout angling regulations see the Minnesota Fishing Regulations booklet and observe signs posted on the stream.





# C, Map 26



## Legend

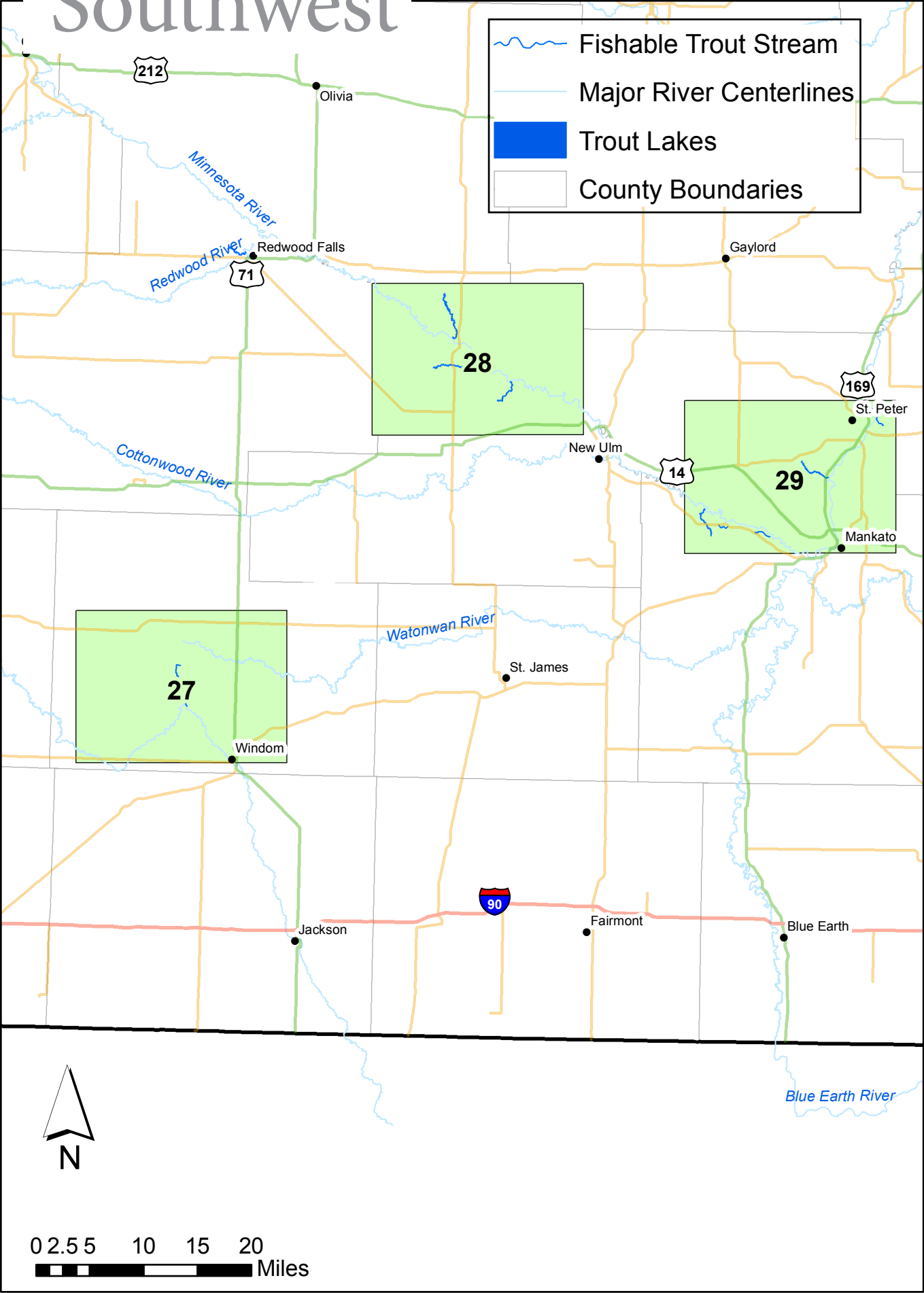
- State Parks Trout Regulation
- Fisheries Offices
- Interstates
- Federal Highways
- State Highways
- County Roads
- Township Roads
- DNR Administered State Trails
- 12 to 16 Inch Protected Slot for All Trout (Artificial Lures or Flies Only)
- 12 to 16 Inch Protected Slot for All Trout (Bait Allowed)
- 12 Inch Minimum for Brook Trout, Bag Limit of 1 (Artificial Lures or Flies Only)
- Catch & Release for All Trout (Artificial Lures or Flies Only)
- Catch & Release for All Trout (Bait Allowed)
- Catch & Release for Brook Trout
- Fishable Trout Streams
- Streams
- Lakes
- Designated Trout Lakes
- DNR Managed Trout Lakes - non designated
- Minnesota Valley Wildlife Refuge
- State Park Boundary
- Wildlife Management Areas - Publicly Accessible
- Scientific and Natural Area Boundaries
- Forestry Land
- Fishing Easements or Public Land
- County Boundaries

For detailed information on trout angling regulations see the Minnesota Fishing Regulations booklet and observe signs posted on the stream.

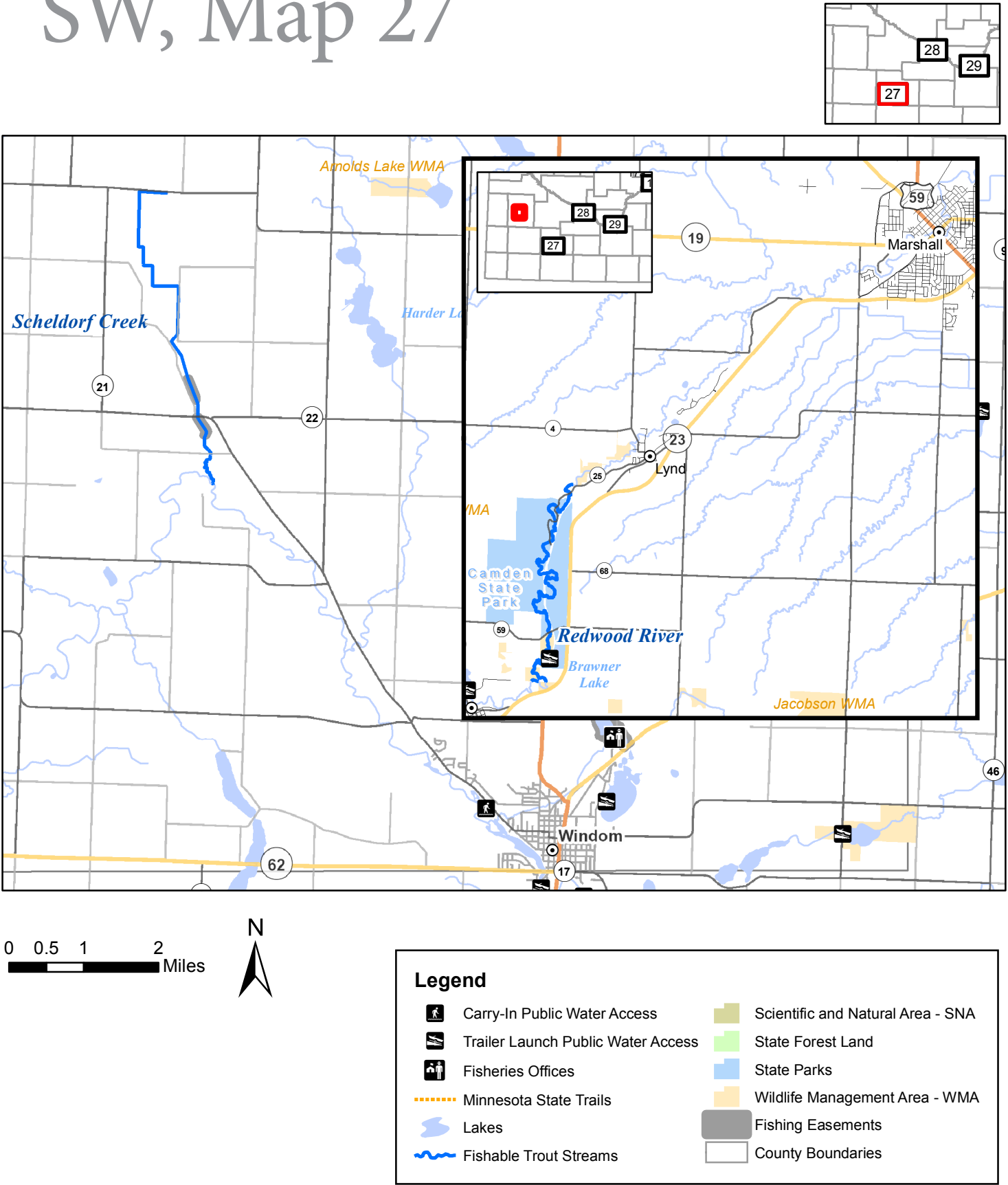
0 0.5 1 2 3 Miles



# Southwest

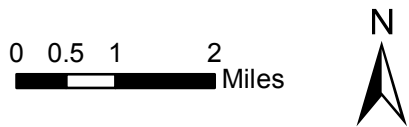
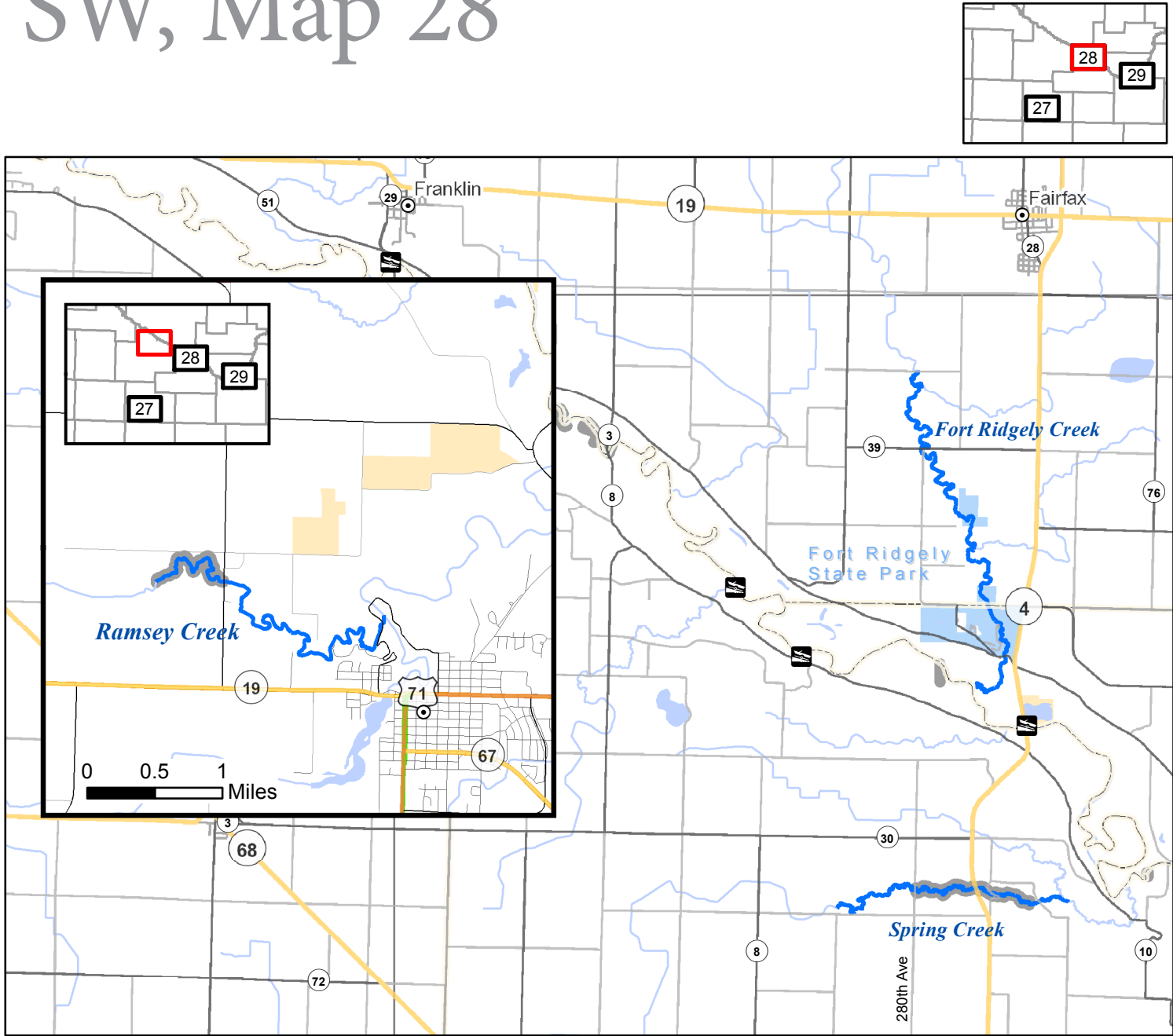


# SW, Map 27



For detailed information on trout angling regulations see the Minnesota Fishing Regulations booklet and observe signs posted on the stream.

# SW, Map 28

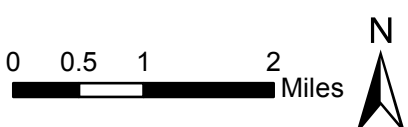
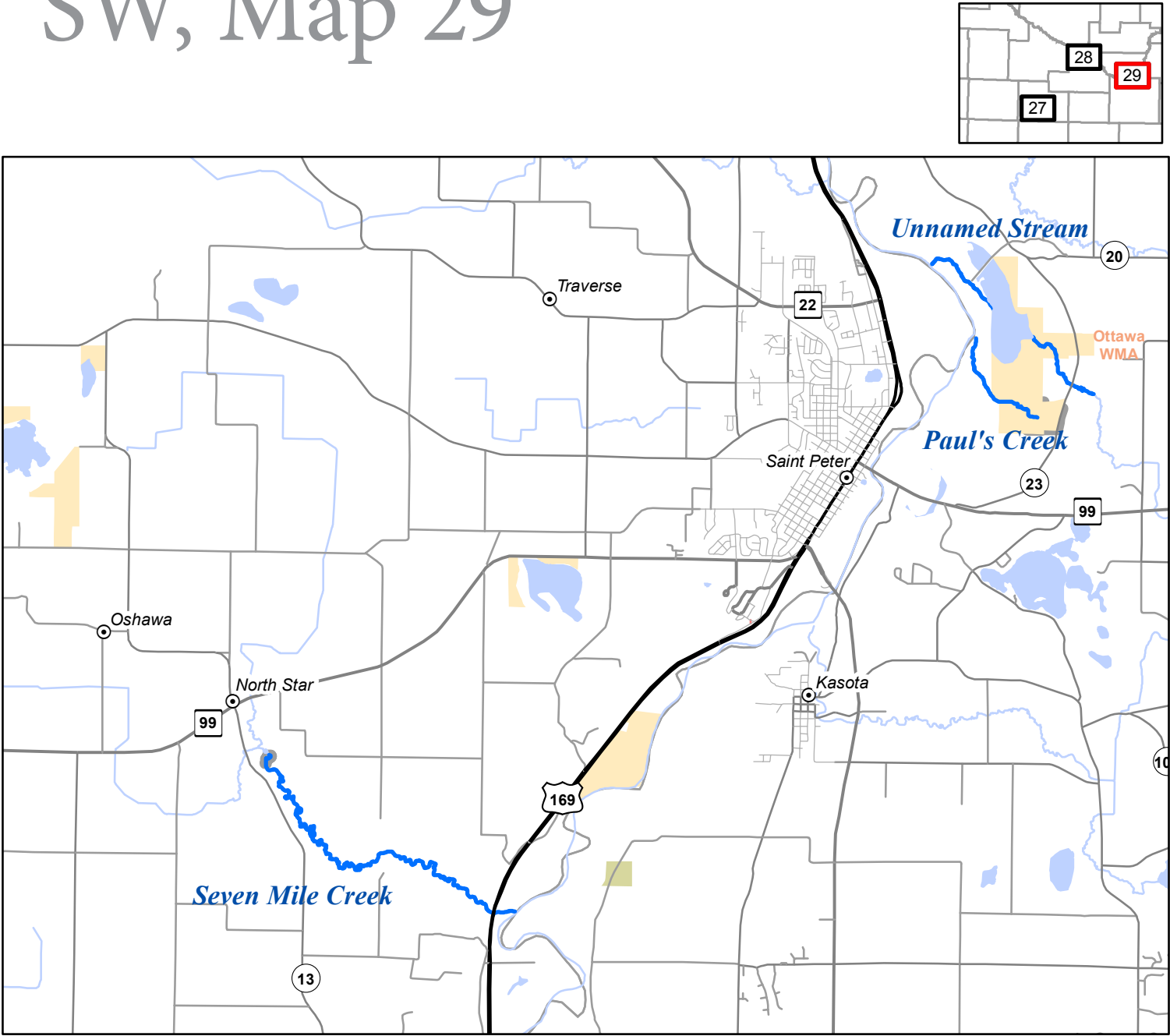


**Legend**

Carry-In Public Water Access	Scientific and Natural Area - SNA
Trailer Launch Public Water Access	State Forest Land
Fisheries Offices	State Parks
Minnesota State Trails	Wildlife Management Area - WMA
Lakes	Fishing Easements
Fishable Trout Streams	County Boundaries

For detailed information on trout angling regulations see the Minnesota Fishing Regulations booklet and observe signs posted on the stream.

# SW, Map 29



**Legend**

Fisheries Offices	Scientific and Natural Area - SNA
Minnesota State Trails	State Forest Land
Lakes	State Parks
Designated Trout Stream	Wildlife Management Area - WMA
	Fishing Easements
	County Boundaries

For detailed information on trout angling regulations see the Minnesota Fishing Regulations booklet and observe signs posted on the stream.