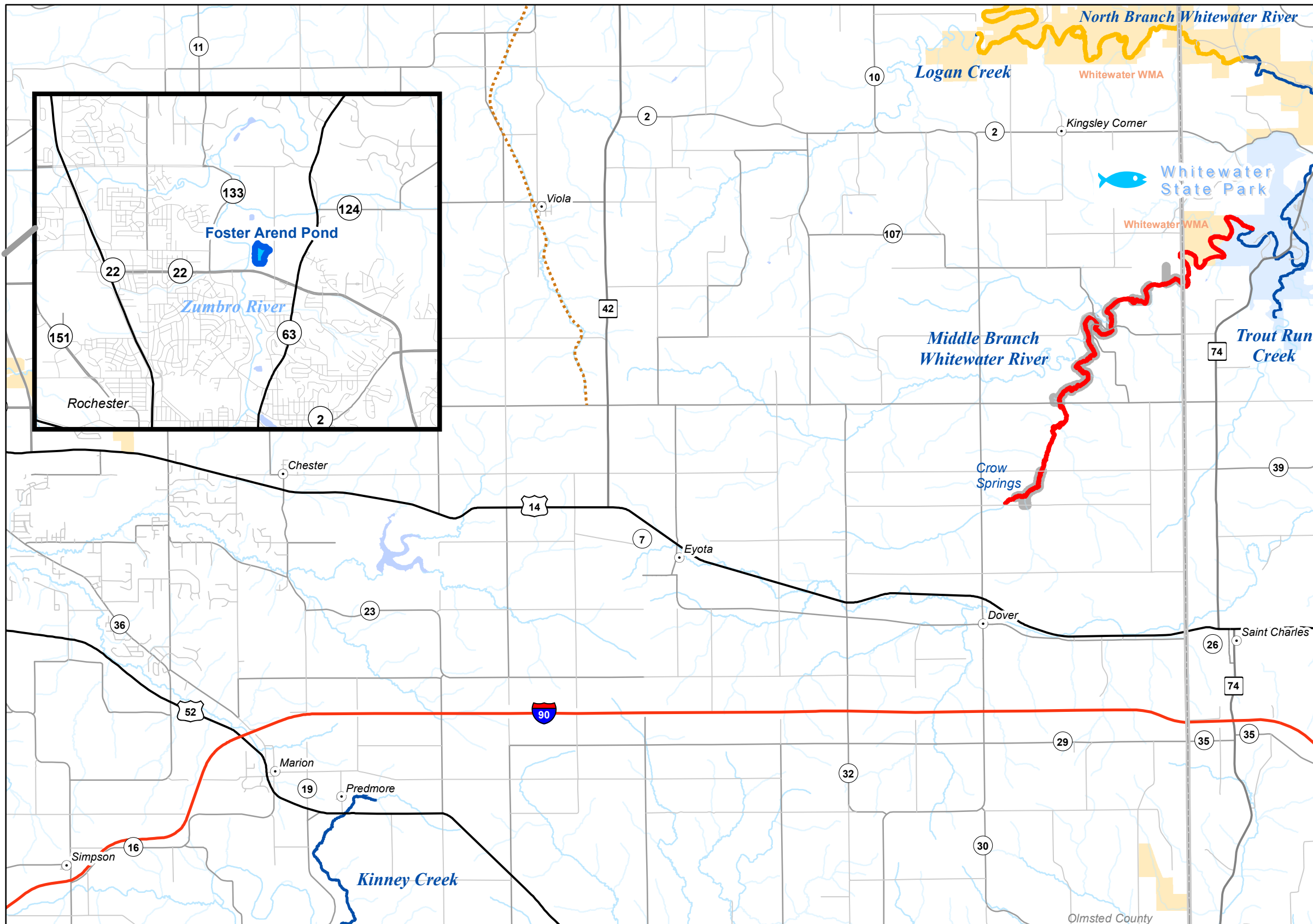
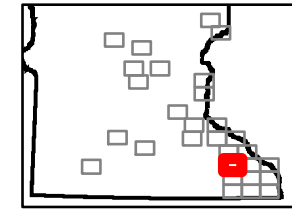






















# SE, Map 7



## Legend

-  State Parks Trout Regulation
-  Fisheries Offices
-  Interstates
-  Federal Highways
-  State Highways
-  County Roads
-  Township Roads
-  DNR Administered State Trails
-  12 to 16 Inch Protected Slot for All Trout (Artificial Lures or Flies Only)
-  12 to 16 Inch Protected Slot for All Trout (Bait Allowed)
-  12 Inch Minimum for Brook Trout, Bag Limit of 1 (Artificial Lures or Flies Only)
-  Catch & Release for All Trout (Artificial Lures or Flies Only)
-  Catch & Release for All Trout (Bait Allowed)
-  Catch & Release for Brook Trout
-  Fishable Trout Streams
-  Streams
-  Lakes
-  Designated Trout Lakes
-  DNR Managed Trout Lakes - non designated
-  Minnesota Valley Wildlife Refuge
-  State Park Boundary
-  Wildlife Management Areas - Publicly Accessible
-  Scientific and Natural Area Boundaries
-  Forestry Land
-  Fishing Easements or Public Land
-  County Boundaries

For detailed information on trout angling regulations see the Minnesota Fishing Regulations booklet and observe signs posted on the stream.

