




# DOUGLAS STATE TRAIL

## TRAILS

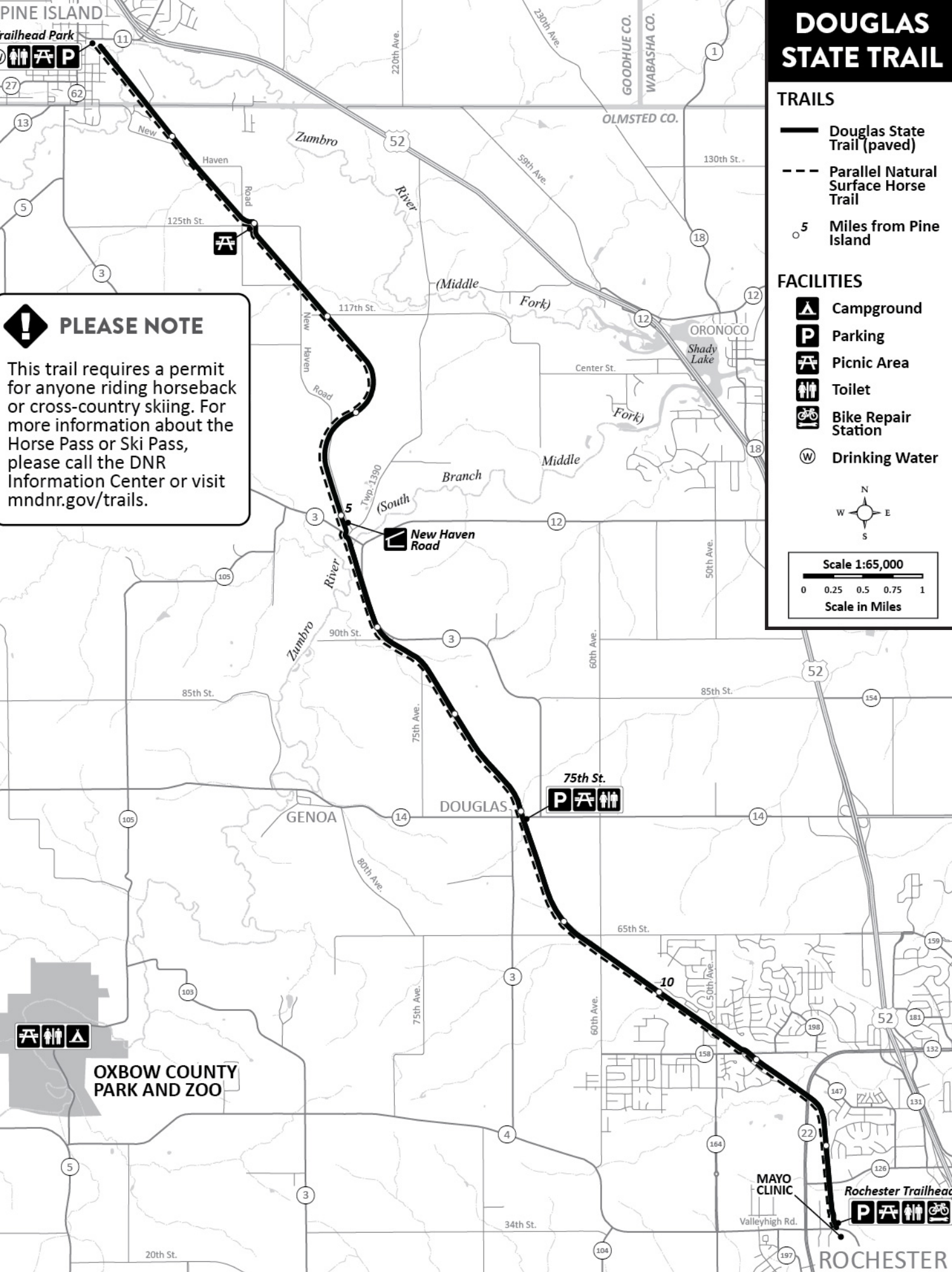
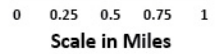
-  Douglas State Trail (paved)
-  Parallel Natural Surface Horse Trail
-  5 Miles from Pine Island

## FACILITIES

-  Campground
-  Parking
-  Picnic Area
-  Toilet
-  Bike Repair Station
-  Drinking Water



Scale 1:65,000



**PLEASE NOTE**

This trail requires a permit for anyone riding horseback or cross-country skiing. For more information about the Horse Pass or Ski Pass, please call the DNR Information Center or visit [mndnr.gov/trails](http://mndnr.gov/trails).

# DOUGLAS STATE TRAIL

GOODHUE AND OLMSTED COUNTIES



## MORE INFORMATION

### Minnesota Department of Natural Resources Information Center

500 Lafayette Rd.  
St. Paul, MN 55155-4040  
888-646-6367 | [mndnr.gov/trails](http://mndnr.gov/trails)

## SHARE THE TRAIL

- Stay on designated trail.
- Keep right so others can pass.
- Keep pets on leash and pick up waste.
- Obey traffic signs and rules.
- Pack out all garbage and litter.
- Respect adjoining landowner's rights and privacy.
- Verbally warn other trail users when passing from behind.
- Overnight camping and campfires are permitted only on designated campsites. Do not leave them unattended.
- Enjoy the beauty of wild plants and animals, but leave them undisturbed for all to enjoy.
- Trail users are legally responsible for obeying the rules and regulations provided in Minnesota Rules, 6100.3000.

## ABOUT THE TRAIL

The **Douglas State Trail** is a multiple-use trail developed on 12.7 miles of an abandoned railroad grade. It is generally level and accessible. There are two separate treadways: one is paved for bicyclists and hikers and the other is natural surface for horseback riders and snowmobilers.

The trail begins in northwestern Rochester, passes through the small town of Douglas, and ends in Pine Island.

You'll view outstanding rural scenery and travel through some of the richest agricultural land in Minnesota. Enjoy a scenic mix of forest, rolling fields and pastures. Little-used county roads give you the opportunity to plan a circular route.

## PARKING AVAILABLE

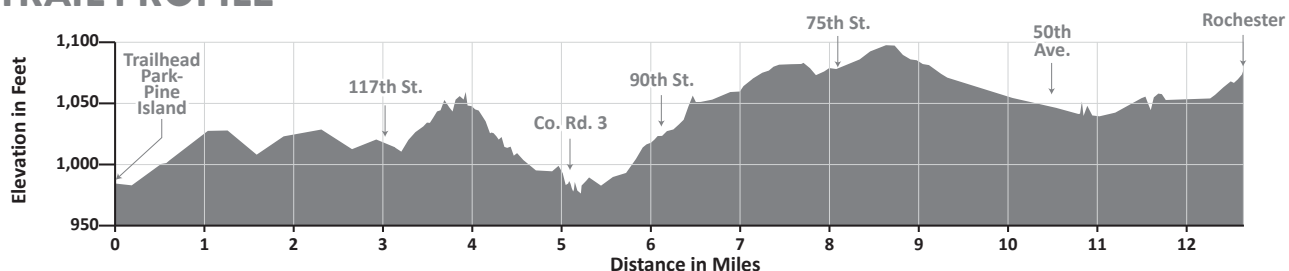
DO NOT LEAVE VALUABLES IN YOUR VEHICLE

**Pine Island:** From U.S. Highway 52, take Goodhue County Road 11 approximately 1/2 mile to the Pine Island City Park Trailhead.

**Douglas:** From U.S. Highway 52, turn west on Olmstead County Road 14; then west on Olmstead County Road 14 approximately three miles to the Douglas Trailhead.

**Rochester:** From U.S. Highway 52, take the CSAH 22 (55th Street) exit; then west and south on CSAH 22 approximately 2 miles to Olmstead County Road 4; then east 0.3 miles to the Rochester Trailhead.

## TRAIL PROFILE



## DON'T GET LOST!



Navigate with your phone! The Avenza Maps® app uses GPS location tracking, so you can stay found, even off the grid. After you have downloaded the app and map, no internet or cell service is needed.

Search "MNDNR" plus the park or trail name in the Avenza app store to download our free maps, or scan the code here to download.



The Minnesota Department of Natural Resources is an Equal Opportunity Employer.

This information may be available in alternative format upon request.

**m** MINNESOTA  
STATE PARKS AND TRAILS