






## LAKE VERMILION - SOUDAN UNDERGROUND MINE STATE PARK

## TRAILS

- |  |   |   |  |
|--|---|---|--|
|  Paved              |  Picnic Area                   |  Backpack Campsite   |  Dock     |
|  Hiking             |  Picnic Shelter                |  Rustic Rental Cabin |  Toilet   |
|  Audio Surface Tour |  Overlook                      |  Information         |  Firewood |
|  Hiking Club        |  Campground                    |  Boat Access         |  |
|  Snowmobile         |  Group Camp<br>(tents and RVs) |  Parking             |  |
|  |  Group Camp<br>(tents only)    |  Historic Site       |  |
|  |  Boat-in Campsite              |  Geologic Feature    |  |
|  |   |  Fishing Pier        |  |

  
  
 Scale 1:20,000  
 Scale in Miles

## FACILITIES

-  **Park Buildings**  **Boat-in Campsite**  **Fishing Pier**

