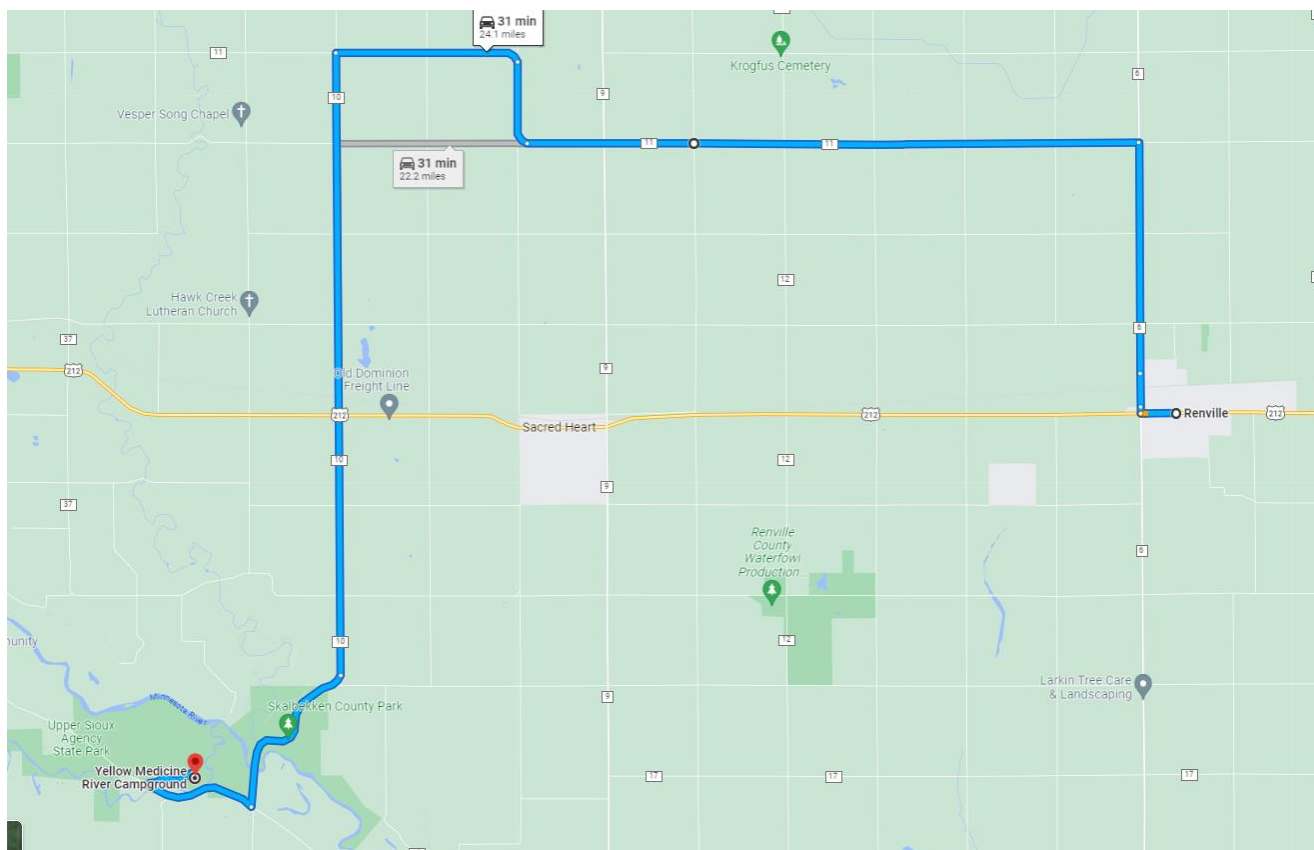


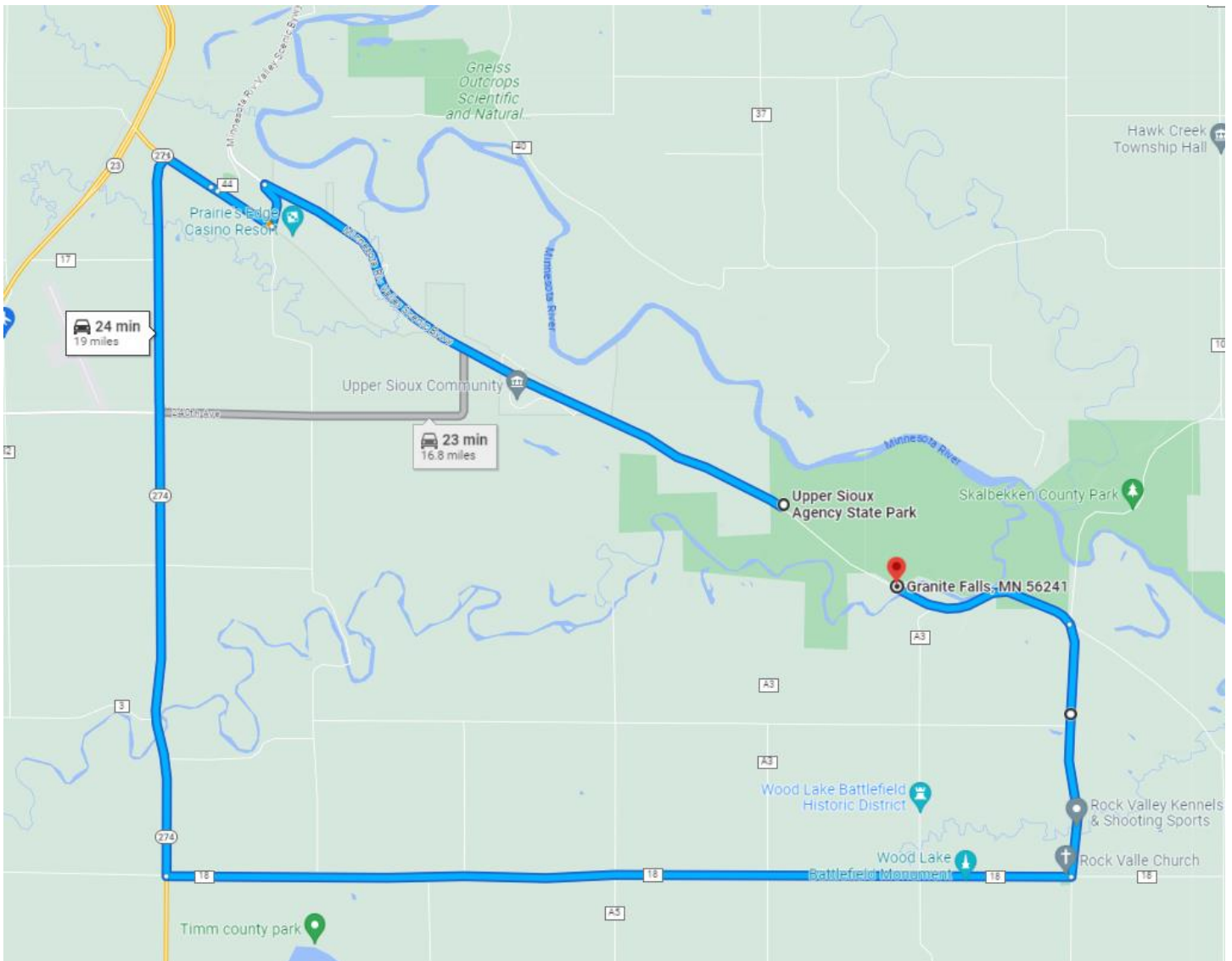
# Upper Sioux Agency State Park Detour Maps

As of May 2023



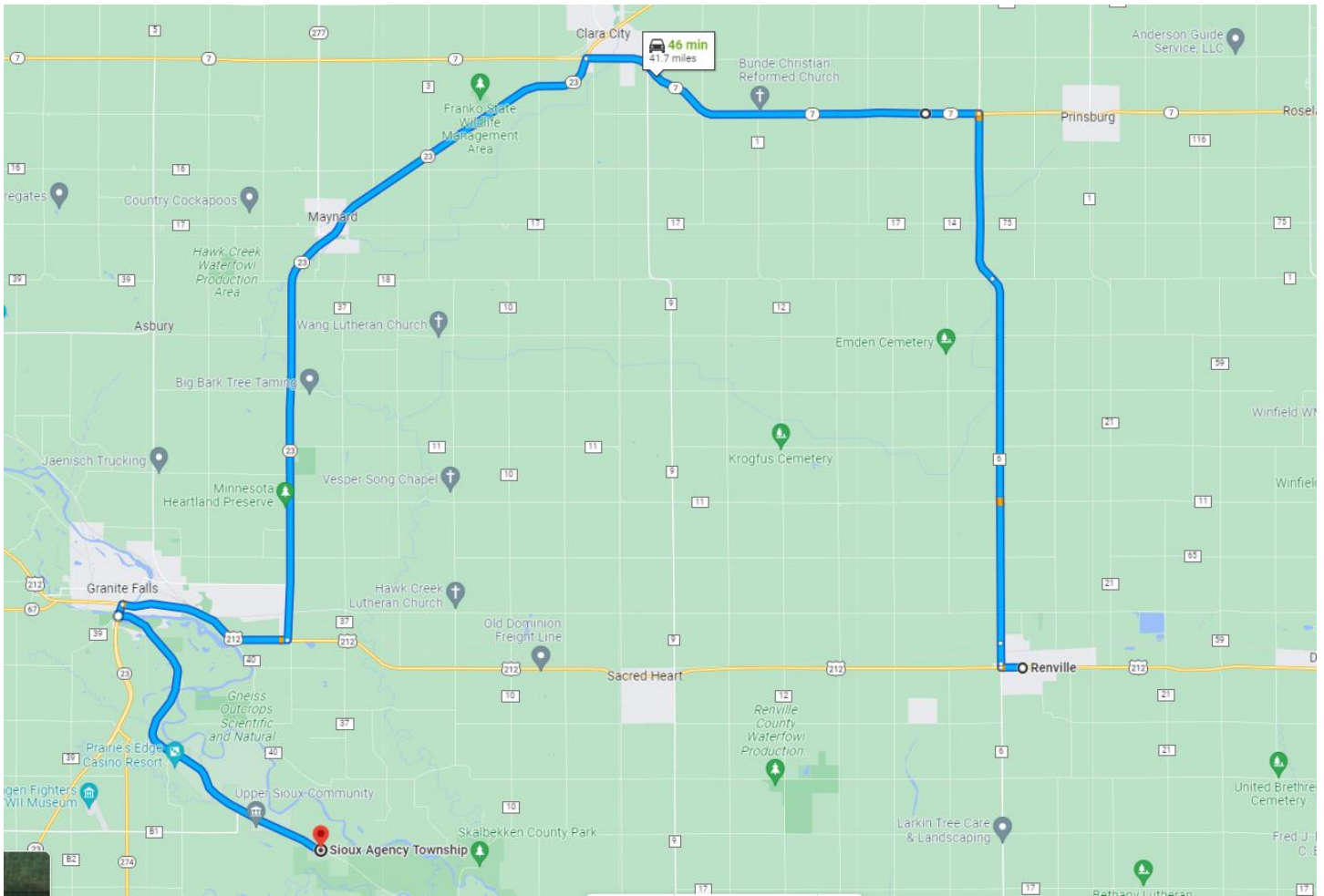
## 212 West bound to Yellow Medicine Campground (44°43'45.5"N 95°26'42.2"W)

- Follow detour for 212 until County Road 10
  - Take a right onto County Road 6
  - Turn Left onto 860<sup>th</sup> Ave.
  - Turn right onto 160<sup>th</sup> Ave.
- Turn Left onto County Road 11.
- Take a left onto County Road 10.
- Turn Right onto Minnesota River Valley Scenic Byway.
- Follow signs for Yellow Medicine River Campground.



## Visitor Center to Yellow Medicine Campground (44°43'45.5"N 95°26'42.2"W)

- West Bound on Hwy 167, follow signs for Prairie's Edge Casino take a left.
- Take a Left onto Prairies Edge Ln
- Take a right at 560<sup>th</sup> St.
- Continue onto County Road 44
- Continue onto 225<sup>th</sup> Ave.
- Take a left onto Hwy 274 S/MN-67E.
- Take a left onto county road 18 (210<sup>th</sup> Ave)
- Take a left onto 610<sup>th</sup> St.
- Continue onto Minnesota River Valley Scenic Byway
- Follow signs for Yellow Medicine River Campground.



## 212 West bound to Horse Campground (44°44'27.8"N 95°28'19.4"W)

- Follow detour for US 212 to Granite Falls
  - Turn right on Co Rd 6
  - Continue onto 135<sup>th</sup> St SW
  - Turn Left onto Co Rd 7
  - Turn Left onto 23 South, follow this to Granite Falls
- Turn right on US 212 W
- Turn Left onto 23 W
- Turn Left onto Old Hwy 67/ Hwy 167
- Follow signs for Horse Campground