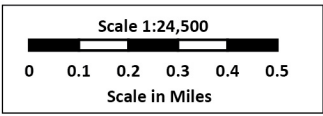


SPLIT ROCK LIGHTHOUSE STATE PARK WINTER MAP

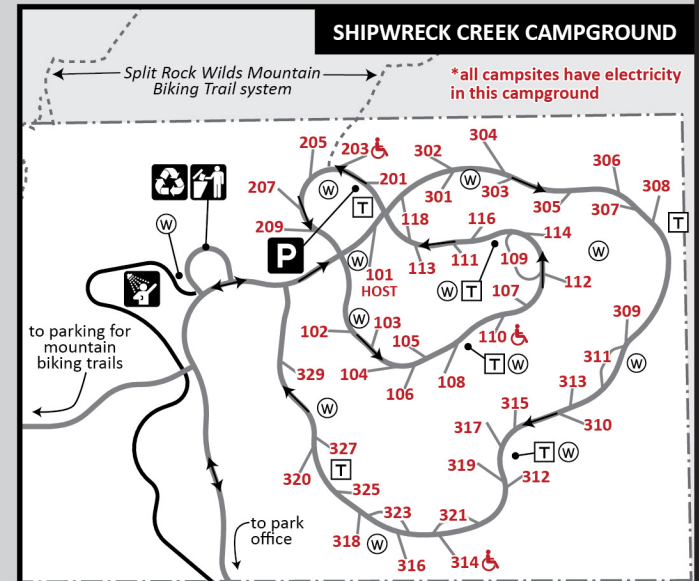
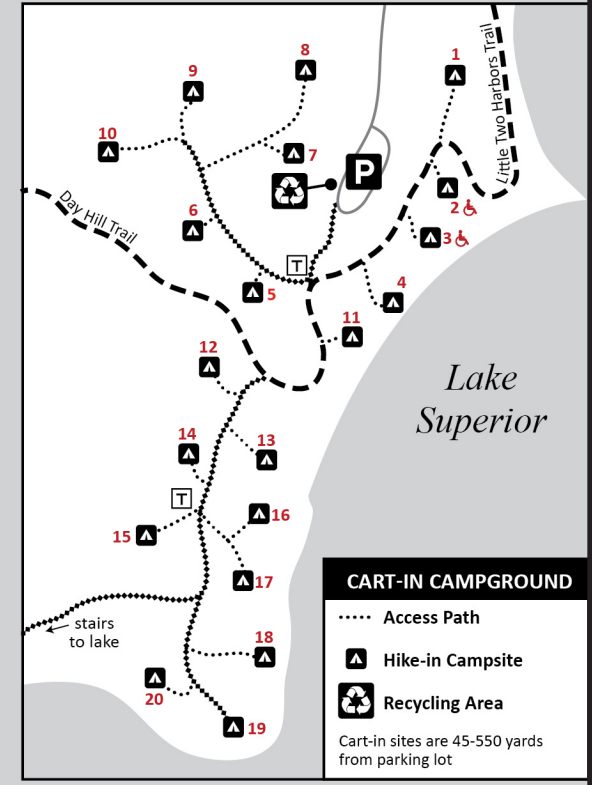
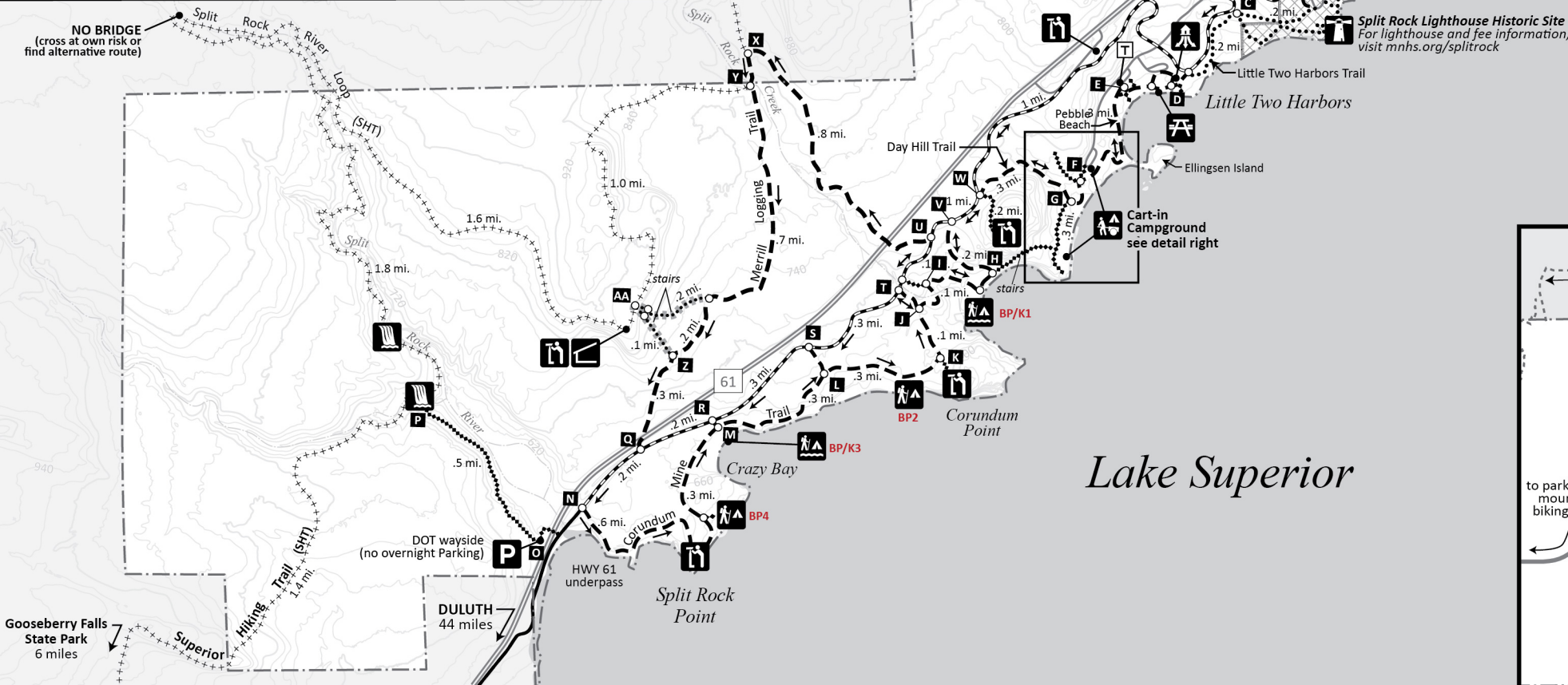
TRAILS

- Fat Bike/Snowshoe
- Snowshoe
- Winter Hiking
- +++++ Superior Hiking Trail
- Gitchi-Gami State Trail
- Gitchi-Gami State Trail
Paved - Groomed for fat bike use
- Trail Direction
- A O Trail Intersection



FACILITIES

- | | |
|-------------------------------------------------------|-------------------------------------------|
| Park Office | Primitive Toilet |
| Visitor Center
Minnesota Historical Society | Overlook |
| Split Rock Lighthouse
Minnesota Historical Society | Split Rock Lighthouse |
| Parking | Backpack Campsite |
| Telephone | Backpack/Kayak Camping |
| Picnic Area | Cart-in Campground |
| Trail Center | Private Property
Public use prohibited |
| Waterfall | Minnesota Historical Society Land |
| Shelter | |



MAP AND GUIDE: SPLIT ROCK LIGHTHOUSE STATE PARK - WINTER

3755 SPLIT ROCK LIGHTHOUSE ROAD
TWO HARBORS, MN 55616
LAKE COUNTY • 218-595-7625



VISITOR TIPS

- The Lighthouse Historic Site is operated by the Minnesota Historical Society. Their visitor center is open limited hours in winter (mnhs.org/splitrock).
- Groomed fat bike trails are also open to snowshoers, use caution.
- River ice is never safe, enjoy the river from the Superior Hiking Trail.
- Drones are not permitted in the historic site or the park.
- In an emergency call 911 and alert park staff.
- Non-emergency sheriff's number: 218-834-8385.



ONLY HAVE AN HOUR?

- Walk the grounds of the Lighthouse Historic Site.
- Plan a winter adventure based out of the Trail Center. This warming area has a wood stove and a great view of the shore.
- Take a fat-bike ride along the lakeshore.



LOOKING FOR MORE TO EXPLORE
DURING YOUR STAY? VISIT
MNDNR.GOV/SPLITROCKLIGHTHOUSE

ABOUT THE PARK

Split Rock Lighthouse became a necessity in 1905 when a storm wrecked six ships within a dozen miles of the Split Rock River. The historic lighthouse sits on a 130-foot anorthosite cliff pushed up by magma within the Midcontinent Rift over a billion years ago. The combination creates a stunning setting that visitors come from around the world to see. The Minnesota Historical Society manages the Lighthouse Historic Site and the state park manages 2,200 acres around it. Visit and explore Shipwreck Creek Campground, the cart-in campground, rugged trails, Lake Superior shoreline and the Split Rock River.



Immerse yourself in iconic North Shore scenery.

TRAIL HIGHLIGHTS

Corundum Point Overlook Trail

1.5 miles, one-way

Hilly • Rocky • Stairs

Follow the trail along the lake, starting at Pebble Beach for an impressive overlook of the shoreline. Learn about a mine that was once here along the way.

Day Hill Trail

2-mile loop

Hilly • Gravel • Rocky

Start at Pebble Beach and hike to the top for a stunning view of Lake Superior and the lighthouse. Go back the way you came or finish the loop with a long staircase to the campground.

Little Two Harbors Trails along Lake Superior

0.75 miles, one-way

Flat • Accessible gravel from the Trail Center to Pebble Beach parking lot

This trail has it all. See Ellingsen Island, the lighthouse, pebble beaches, the largest freshwater lake in the world, and the Little Two Harbors Fishing Village location (active from 1910 through the 1940s).

MORE TO EXPLORE AT THE PARK

- Check out a GPS unit or birding or discovery kit.
- Rent the four-season Trail Center for your event.
- Bring your fat bike and explore miles of specifically groomed trails.

SO EVERYONE CAN ENJOY THE PARK...

A FULL SET OF STATE PARK RULES AND REGULATIONS
IS AVAILABLE AT MNDNR.GOV.



PARK OPEN

8 a.m.–10 p.m. daily. The Lighthouse Historic Site closes at dusk.



VEHICLE PERMITS

Permits required; purchase at park office.



PETS WELCOME

Keep on 6-foot leash; pick up after; attend at all times; not allowed in buildings or at beaches.



CAMPGROUND QUIET HOURS

10 p.m.–8 a.m.; only registered campers may be in campground during quiet hours.



FIREWOOD

Must be purchased at this park or from vendors who sell wood approved for this park; no gathering firewood in the park.

BE OUR GUEST

Winter camp in a **backpack** or **cart-in** **campsite** for a rustic experience.

Visit mndnr.gov/reservations.

? MORE INFORMATION

Minnesota Department of Natural Resources
Information Center
500 Lafayette Rd. , St. Paul, MN 55155-4040
888-646-6367 or mndnr.gov/parks

The Minnesota Department of Natural Resources is an Equal Opportunity Employer.

This information may be available in alternative format upon request.

m MINNESOTA
STATE PARKS AND TRAILS