

ST. CROIX STATE PARK

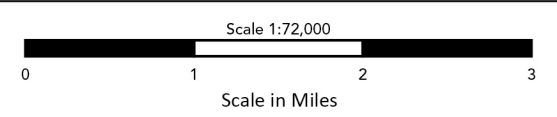
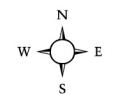
WINTER TRAILS

- Paved
- Cross-Country Skiing
 - Easy
 - More Difficult
 - ▲ Most Difficult
- Snowmobiling
- Matthew Lourey State Trail (hiking/horseback/snowmobiling)

FACILITIES

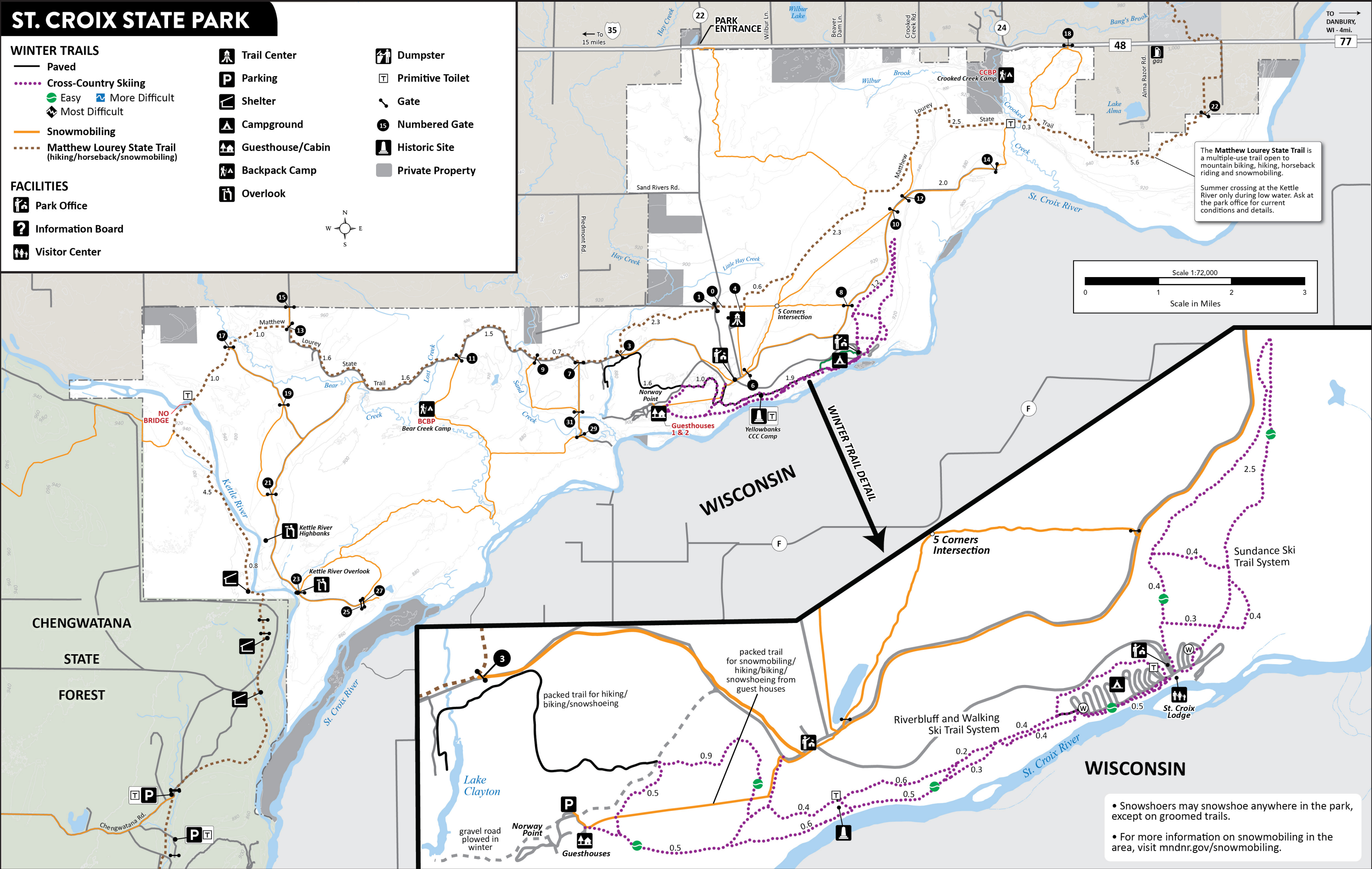
- 🏠 Park Office
- ❓ Information Board
- 👥 Visitor Center

- 🏠 Trail Center
- P Parking
- 🏠 Shelter
- 🏠 Campground
- 🏠 Guesthouse/Cabin
- 🏠 Backpack Camp
- 🏠 Overlook
- 🗑️ Dumpster
- 🚽 Primitive Toilet
- 🚪 Gate
- 15 Numbered Gate
- 🏰 Historic Site
- 🏠 Private Property



The Matthew Lourey State Trail is a multiple-use trail open to mountain biking, hiking, horseback riding and snowmobiling.

Summer crossing at the Kettle River only during low water. Ask at the park office for current conditions and details.



- Snowshoers may snowshoe anywhere in the park, except on groomed trails.
- For more information on snowmobiling in the area, visit mndnr.gov/snowmobiling.

ST. CROIX STATE PARK

30065 ST. CROIX PARK RD.
HINCKLEY, MN 55037
PINE COUNTY • 320-280-7880
RESERVATIONS • 866-857-2757 -OR-
MNDNR.GOV/RESERVATIONS



WELCOME



VISITOR TIPS

- Cell phones don't always work here. The best reception is at the park entrance.
- Check your gas tank. It is a 12-mile walk back from Head of the Rapids.
- Bring your camera! This park has lots of wildlife.
- In an emergency call 911.
- Pine County's non-emergency sheriff's number: 320-629-8380.

SNOWMOBILING IN THE PARK

Soak in the scenery through mixed hardwoods. If 80 miles of trails is not enough for you, connect to the Chengwantana or the St. Croix State Forest.



Visit mndnr.gov/snowmobiling for trail info, maps, snow conditions and much more!



LOOKING FOR MORE TO EXPLORE DURING YOUR STAY? VISIT MNDNR.GOV/STCROIX

ABOUT THE PARK

St. Croix is Minnesota's largest state park with over 33,000 acres of forests, meadows, marshes and streams. Established in 1943, the park was originally developed by the Civilian Conservation Corps as a recreation demonstration area. This location has been valued for thousands of years, from the first nations to Dakota and Ojibwe tribes, fur traders, loggers, settlers and modern recreationists.

While you are here, be sure to spend time on the St. Croix National Scenic Riverway and the Kettle River State Wild and Scenic River. Look for wildflowers, catch a fish, or go birding. As you explore, you may notice that storm-affected forests within the park are undergoing habitat restoration.

TRAIL HIGHLIGHTS

River Bluff Ski Trail 7 MILE loop
Groomed • Classic Skiing
Enjoy the beauty along the St. Croix River. The easy flat trail starts at the St. Croix Lodge and loops around on the bike trail. If you are staying at the Norway Point Guesthouses the trail is right outside your door!

Sundance Ski Trail 4 MILE LOOP
Groomed • Classic Skiing
If you would rather ski in the beauty of mixed hardwoods, head east of the St. Croix Lodge on the Sundance Trail.

Hiking, Fat Tire Biking, and Snowshoeing Approx. 2 MILES one-way
Norway Point Road to Lake Clayton
Snow packed • Hiking, Fat Tire Bike, Snowshoeing
Enjoy a nice hike on the snow packed trail that starts on the Norway Point Road to Lake Clayton Beach.

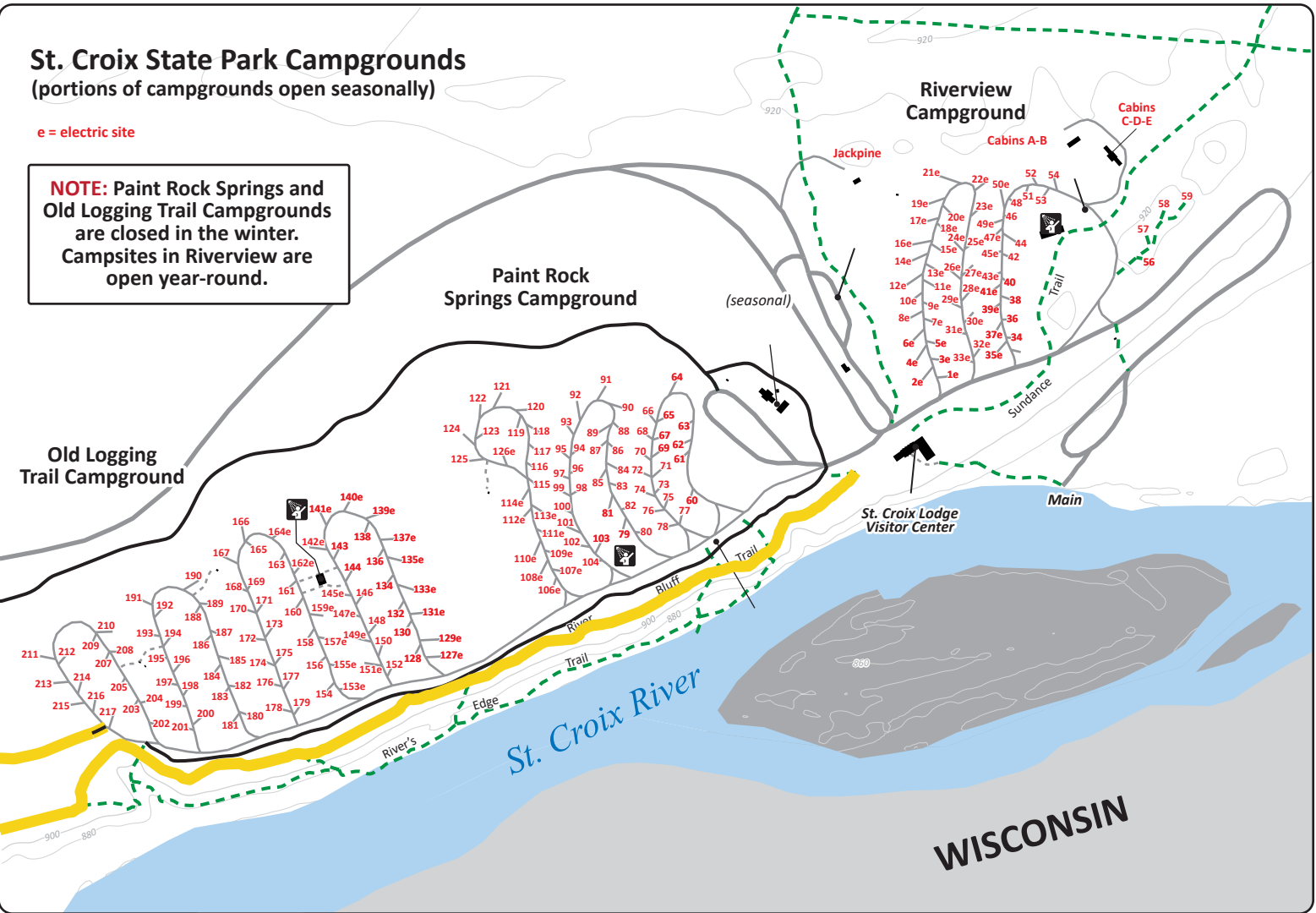
Norway Point Parking Lot to Norway Point Spillway Approx. .75 MILE one-way
Plowed • Hiking, Fat Tire Bike, Snowshoeing
Hike down the spillway on a plowed road at Norway Point.

Campground Loop Approx. 1 MILE loop
Snow Packed • Hiking, Snowshoeing
Park at the nature store parking lot. Hiking around top side of the campground and loop back on the River Bluff Trail.

St. Croix State Park Campgrounds (portions of campgrounds open seasonally)

e = electric site

NOTE: Paint Rock Springs and Old Logging Trail Campgrounds are closed in the winter. Campsites in Riverview are open year-round.



SO EVERYONE CAN ENJOY THE PARK...

A FULL SET OF STATE PARK RULES AND REGULATIONS IS AVAILABLE AT THE PARK HEADQUARTERS OFFICE.



PARK OPEN
8 a.m.–10 p.m. daily.



CAMPGROUND QUIET HOURS
10 p.m.–8 a.m.



VEHICLE PERMITS
Required; purchase at park office.



PETS WELCOME
Keep on 6-foot leash; leave no trace; only service animals allowed in park buildings.



FIREWOOD
Use only from approved vendors.



NO ALCOHOL



NO WEAPON USE

WILDLIFE AWARENESS

The scent of your food carries well beyond the campground to the homes of bears, foxes, raccoons and skunks. To keep these critters out of your site, please store your coolers, food, dishes, toiletries and pet food inside your vehicle. These animals are very intelligent and can open a locked cooler!

? MORE INFORMATION



CURIOUS ABOUT THE ST. CROIX RIVER STATE WATER TRAIL? GO TO MNDNR.GOV/WATERTRAILS/STCROIXRIVER

Minnesota Department of Natural Resources
Information Center
500 Lafayette Rd., St. Paul, MN 55155-4040
888-646-6367 or mndnr.gov/parks

The Minnesota Department of Natural Resources is an Equal Opportunity Employer.

This information may be available in alternative format upon request.

mn MINNESOTA
STATE PARKS AND TRAILS