

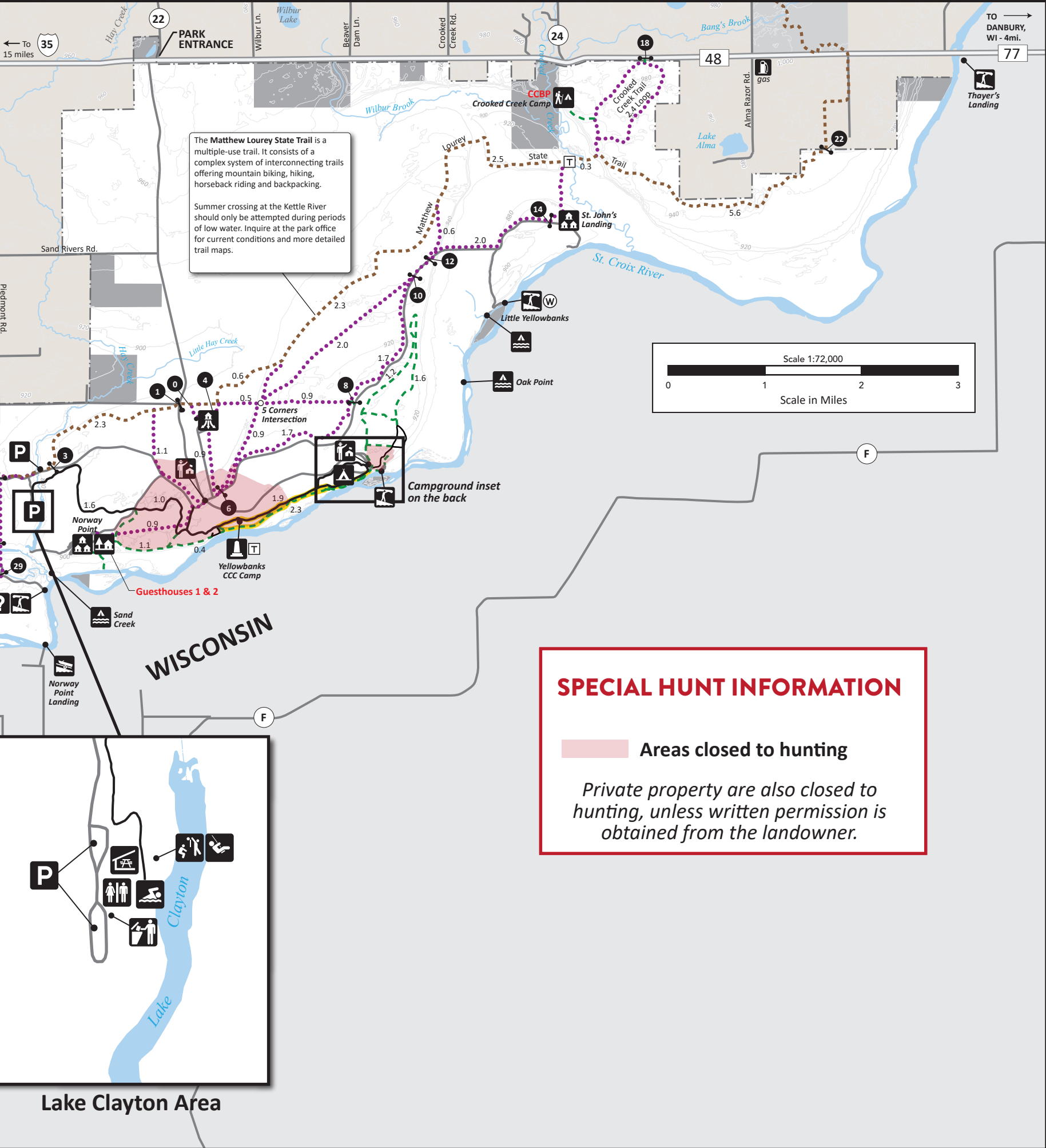
ST. CROIX STATE PARK

TRAILS

- Paved
- - - Hiking
- Horseback/Hiking
- ▬ Hiking Club
- Matthew Lourey State Trail (hiking/horseback/mtn. biking)

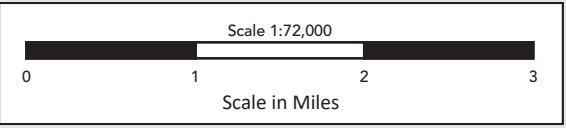
FACILITIES

- 🏠 Park Office
- ❓ Information Board
- 👥 Visitor Center
- 🚶 Trail Center
- P Parking
- 🏠 Shelter
- 🏕 Campground
- 🏠 Guesthouse/Cabin
- 🏠 Group Center
- 🏠 Group Camp
- 🏕 Walk-in Campsites
- 🏕 Backpack Campsites
- 🏕 Watercraft Campsites
- 🚶 Carry-in Access
- 🚶 Boat Launch
- 🏊 Swimming Beach
- 💰 Canoe Rental
- 🏠 Picnic Shelter
- 🏠 Overlook
- 🏠 Observation Tower
- 🎪 Amphitheater
- 🛍 Gift Shop
- 🏀 Playground
- 🏐 Volleyball Court
- 🚻 RV Sanitation Station
- 🗑 Dumpster
- ♻ Recycle Station
- 🚻 Restroom/Shower
- 🚽 Primitive Toilet
- 🚰 Drinking Water
- 🚧 Gate
- 15 Numbered Gate
- 🏠 Historic Site
- 🐎 Equestrian Campground
- 🗑 Manure Bin
- 🏠 Private Property



The Matthew Lourey State Trail is a multiple-use trail. It consists of a complex system of interconnecting trails offering mountain biking, hiking, horseback riding and backpacking.

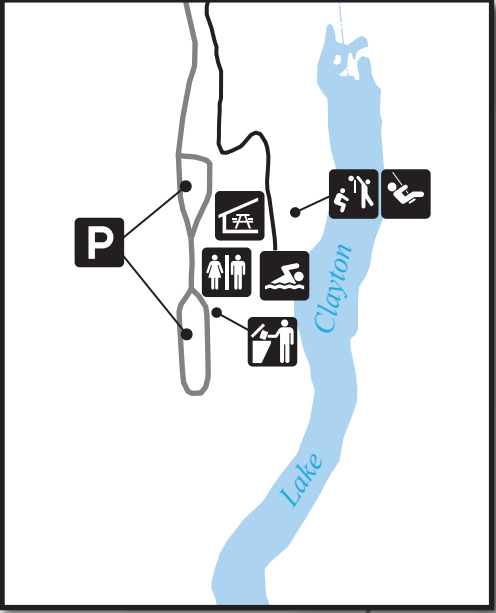
Summer crossing at the Kettle River should only be attempted during periods of low water. Inquire at the park office for current conditions and more detailed trail maps.



SPECIAL HUNT INFORMATION

Areas closed to hunting

Private property are also closed to hunting, unless written permission is obtained from the landowner.



Lake Clayton Area