











MINNESOTA VALLEY STATE RECREATION AREA AND TRAIL

TRAILS

-  Minnesota Valley State Trail (paved)
-  Minnesota Valley State Trail (multi-use, unpaved)
-  Multi-use Trails (unpaved)
-  Hiking Club (in Lawrence Unit, may be closed or rerouted during flood conditions)


FACILITIES

- | | |
|--|---|
|  Parking |  Historic Site |
|  Trail Center |  Equestrian Campground |
|  Picnic Area |  Hike-in Campsite |
|  Shelter |  Drinking Water |
|  Boat Ramp | |
|  Carry-in Access | |



NOTE: Some areas of the Minnesota Valley SRA and trail are subject to flooding. Check mndnr.gov for current conditions

SPECIAL ARCHERY HUNT INFORMATION

 Areas closed to hunting

Private property are also closed to hunting, unless written permission is obtained from the landowner.

