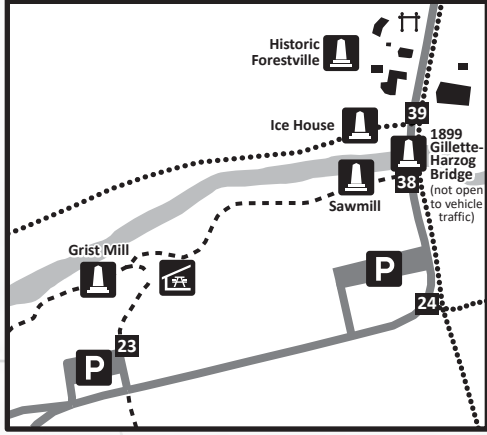


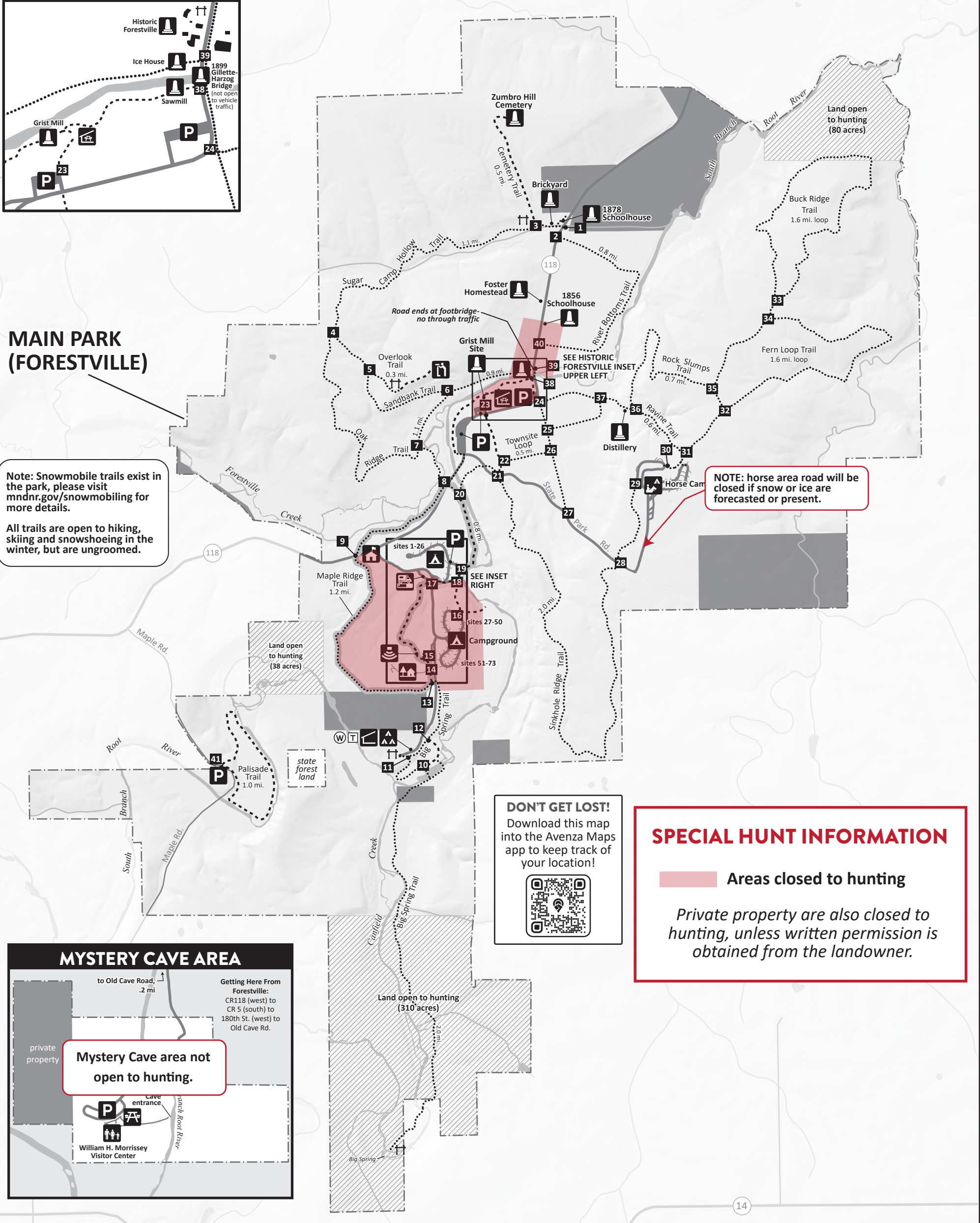
HISTORIC FORESTVILLE



MAIN PARK (FORESTVILLE)

Note: Snowmobile trails exist in the park, please visit mndnr.gov/snowmobiling for more details.

All trails are open to hiking, skiing and snowshoeing in the winter, but are ungroomed.



NOTE: horse area road will be closed if snow or ice are forecasted or present.

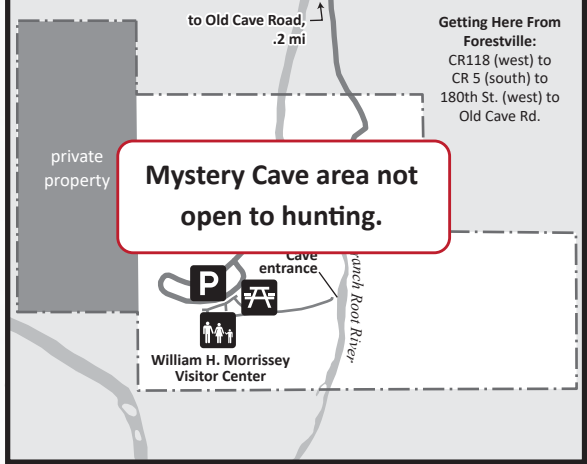
DON'T GET LOST!
Download this map into the Avenza Maps app to keep track of your location!

SPECIAL HUNT INFORMATION

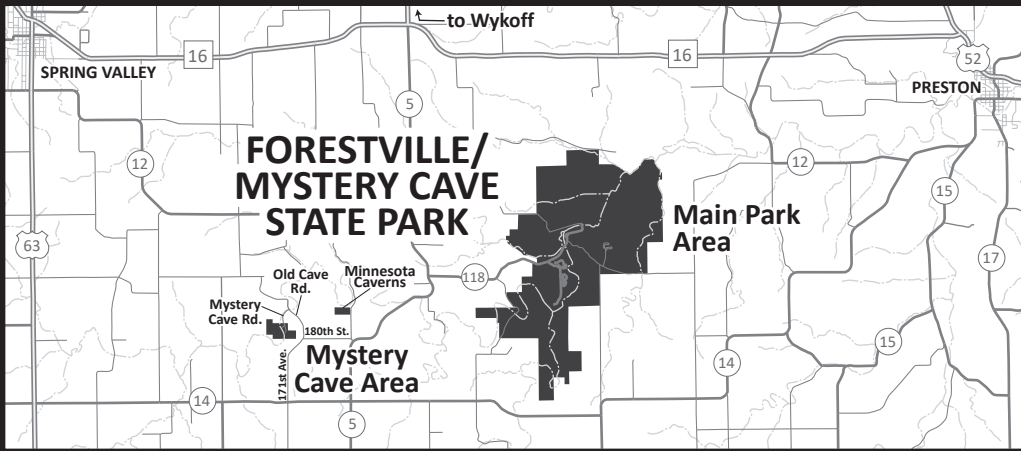
Areas closed to hunting

Private property are also closed to hunting, unless written permission is obtained from the landowner.

MYSTERY CAVE AREA



AREA OVERVIEW



FORESTVILLE/MYSTERY CAVE STATE PARK

TRAILS
Trails are ungroomed in winter and are open to hiking, skiing and snowshoeing

- Hiking
- Hiking/Horseback
- Hiking Club (2 mi. loop)
- 1 Trail Intersections

FACILITIES

- Ranger Station
- Parking
- Historic Site
- Amphitheater
- Visitor Center
- Overlook
- Shelter
- Picnic Shelter
- Picnic Area
- Campground
- Equestrian Campground
- Primitive Group Camp
- Camper Cabin
- RV Sanitation Station
- Restroom/Shower Building
- Toilet
- Drinking Water
- Hitching Rail
- Private Land

Scale 1:20,000
0 0.1 0.2 0.3 0.4 0.5
Scale in Miles