

Cuyuna
Country
State
Recreation
Area

Mississippi
River

Crow Wing
County Landfill

*This area is closed to
motorized use unless
posted open. Off-highway
vehicles (ATVs and OHMs)
and highway licensed
vehicles are allowed on
signed designated trails.*





Sand
Creek

Hay
Lake


Spioezens Rd.

Powerline


Map Key

-  **ATV/OHM**
-  **ATV/OHM**
(class 1 ATVs only)
-  **OHM (Miller Hills System)**
-  **Parking**

Scale 1:19,500



0 0.1 0.2 0.3 0.4 0.5
Scale in Miles


NORTH