





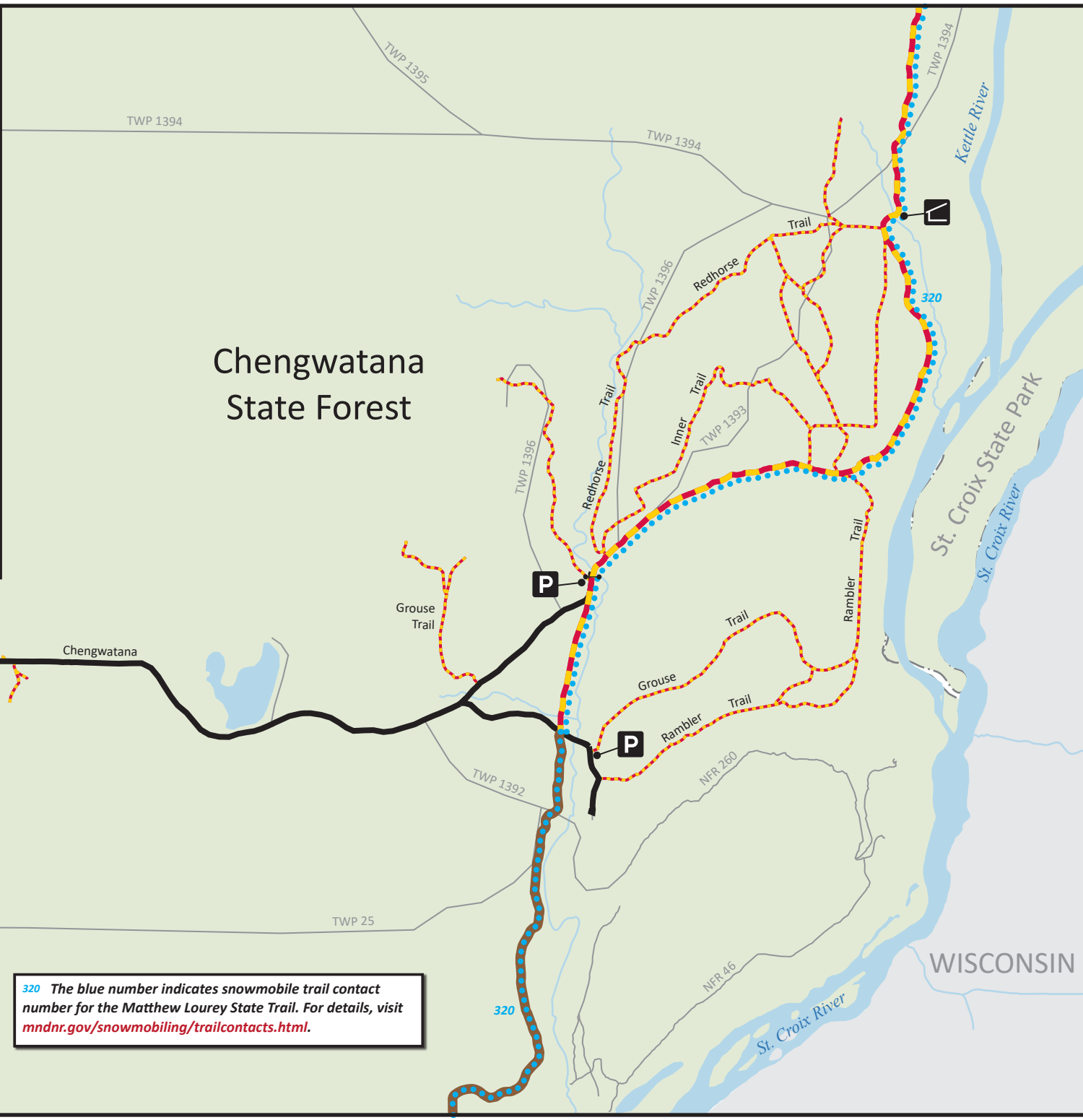
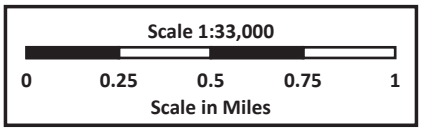


### Map Key

-  ATV/OHM
-  ATV/OHM (Class 1 ATVs only)
-  Matthew Lourey State Trail - NO MOTORIZED USE
-  Snowmobile (Dec. 1 - Apr. 1)
-  System Forest Road
-  Parking
-  Shelter
-  Gate



**320** The blue number indicates snowmobile trail contact number for the Matthew Lourey State Trail. For details, visit [mndnr.gov/snowmobiling/trailcontacts.html](http://mndnr.gov/snowmobiling/trailcontacts.html).

