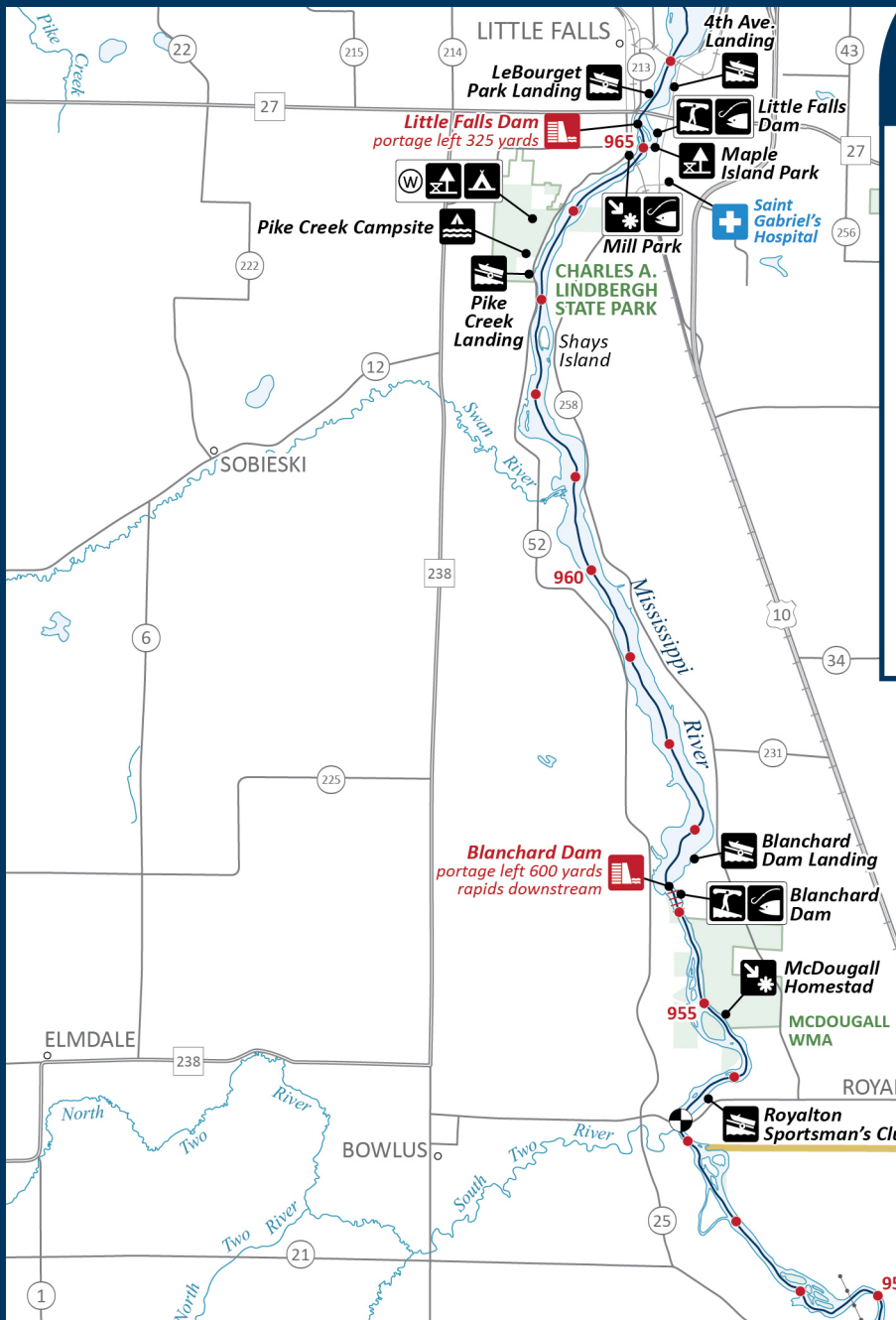
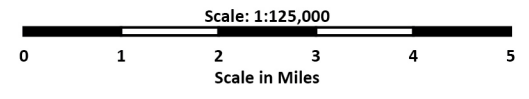


# MISSISSIPPI RIVER STATE WATER TRAIL

## MAP 7 - Little Falls to St. Cloud



	Carry-in Access		Hospital/Clinic		WMA Wildlife Management Area
	Trailer Access		Dam		SNA Scientific and Natural Area
	Rest Area		Drinking Water		
	Shelter		State Public Lands		
	Fishing Pier		Public Lands		
	Shorefishing		Rapids		
	Campground		River Level Gauge		
	Watercraft Campsite		Power Lines		
	Restrooms		River Miles		
	Point of Interest		Railroad		
	Outfitters				



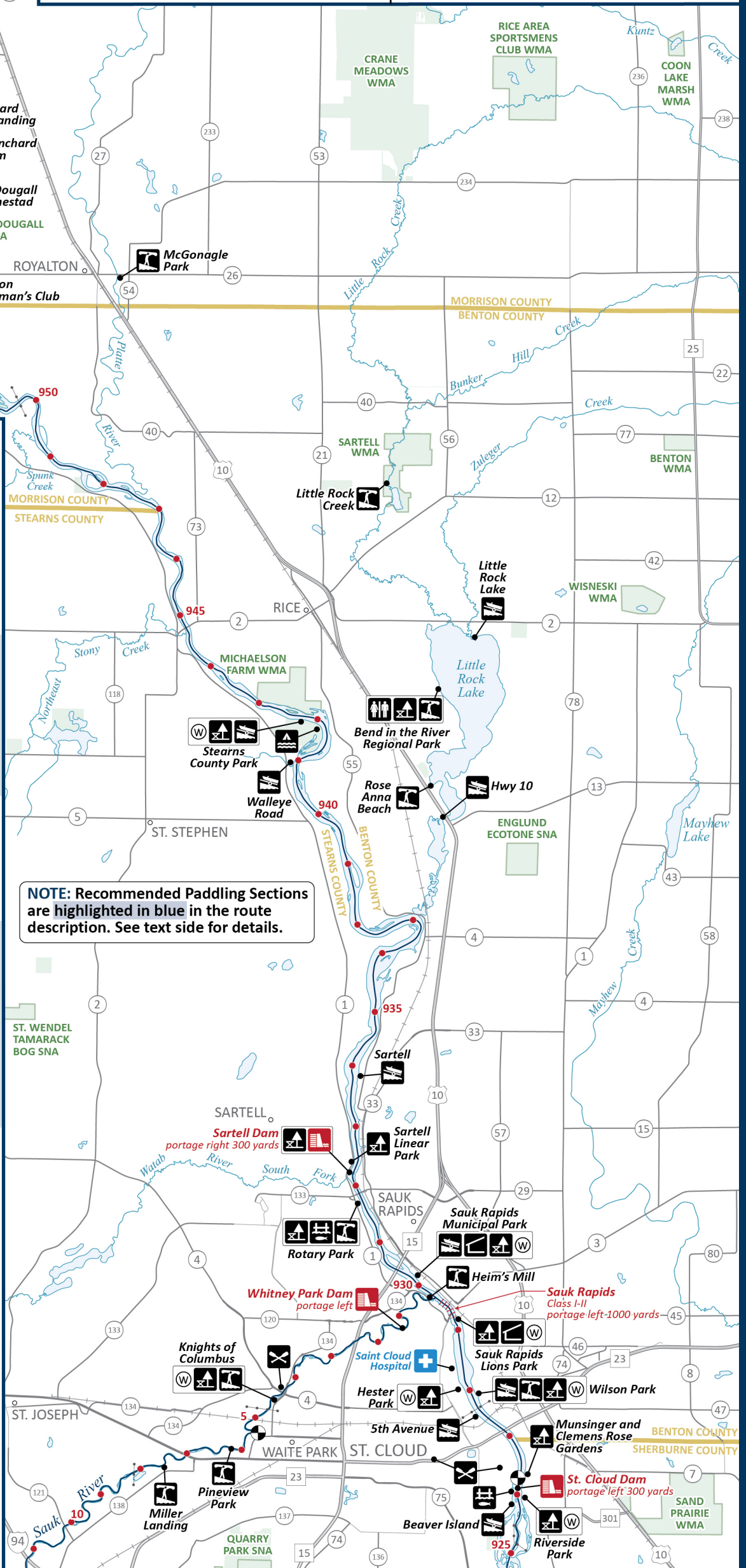
### ROUTE DESCRIPTION

River miles 966 to 925 (41 miles)

(R) and (L) are right and left banks of the river when facing downstream. Red text indicates caution areas.

- 965.6** LeBourget Park/4th Ave. Landings. Accesses are on both sides of the river.
- 965.2 (L)** Little Falls Dam: Portage left 325 yards.
- 965.1 (L)** Little Falls Dam: Carry-in access and shorefishing.
- 965 (L)** Maple Island Park: rest area, picnic area and toilet.
- 964.8 (R)** Mill Park: Shorefishing and historical site.
- 964-963.1 (R)** Charles A. Lindbergh State Park: Camping, rest areas and drinking water.
- 963.4 (R)** Pike Creek Campsite: Watercraft campsite
- 963.3 (R)** Pike Creek Landing: Trailer access.
- 961 (R)** Swan River confluence.
- 956.7 (L)** Blanchard Dam Landing: Trailer access.
- 956.3 (L)** Blanchard Dam: Rapids downstream. Portage left 600 yards.
- 956.2 (L)** Blanchard Dam: Carry-in access and shorefishing.
- 954.9 (L)** McDougall Homestead: Built in the mid-19th century.
- 953.6 (L)** Royalton Sportsman's Club: Trailer access, river level gauge.
- 953.3** Co. Road 26 bridge. Two Rivers Confluence (R).
- 949.4 (R)** Spunk Creek confluence.
- 947.4 (L)** Platte River confluence.
- 944.9** Co. Road 2 bridge. Stoney Creek confluence downstream (R).
- 942.9-941.3 (R)** Stearns County Park: Trailer access, rest area, drinking water. Watercraft campsite downstream.
- 941 (R)** Walleye Road: Trailer access.
- 933.8 (L)** Sartell: Trailer access.
- 932.3 (R)** Sartell Linear Park: Rest area.
- 932.2 (R)** Sartell Dam: Portage right 300 yards. Watab River confluence downstream (R). Veterans Park downstream (R).
- 931.7 (R)** Rotary Park: Carry-in access, fishing pier and rest area.
- 930.1 (L)** Sauk Rapids Municipal Park: Trailer access, rest area, drinking water.
- 929.7 (R)** Heim's Mill: Carry-in access. Sauk River confluence.
- 929.6-929.2 (L)** Sauk Rapids: Class I-II rapids. Portage left 1000 yards.
- 929.2 (L)** Sauk Rapids Lions Park: rest area, drinking water.
- 928.1 (R)** Hester Park: Rest area, drinking water.
- 927.9 (L)** Wilson Park: Trailer access, carry-in access, rest area with picnic shelters, drinking water.
- 927.6 (R)** 5th Avenue: Trailer access.
- 926.3 (L)** Munsinger and Clemens Rose Gardens: Rest area.
- 926.1 (L)** St. Cloud Dam: Portage left 300 yards.
- 926 (L)** Riverside Park: rest area, drinking water. Beaver Island trailer access downstream (R).
- 925.8 (R)** Beaver Island: Trailer access.

Continued on Map 8: Mississippi River State Water Trail St. Cloud to Elk River



**NOTE: Recommended Paddling Sections are highlighted in blue in the route description. See text side for details.**

