



Data is now accessed through Minnesota Geospatial Commons at: <https://gisdata.mn.gov/dataset/biota-dnr-native-plant-comm>

Organizations (/organization) / Natural Resources Department (/organization/us-mn-state-dnr) / **MNDNR Native Plant Communities (/dataset/biota-dnr-native-plant-comm)**

-  Resource (/dataset/biota-dnr-native-plant-comm)
-  Categories (/dataset/groups/biota-dnr-native-plant-comm)
-  Activity Stream (/dataset/activity/biota-dnr-native-plant-comm)

## MNDNR Native Plant Communities

This dataset contains 3 main feature classes. See the detailed description of each feature class in the individual metadata files below:  
 MNDNR Native Plant Communities ([ftp://ftp.gisdata.mn.gov/pub/gdrs/data/pub/us\\_mn\\_state\\_dnr/biota\\_dnr\\_native\\_plant\\_comm/metadata/npc\\_metadata.html](ftp://ftp.gisdata.mn.gov/pub/gdrs/data/pub/us_mn_state_dnr/biota_dnr_native_plant_comm/metadata/npc_metadata.html))  
 DNR NPC and Land Cover - EWR ([ftp://ftp.gisdata.mn.gov/pub/gdrs/data/pub/us\\_mn\\_state\\_dnr/biota\\_dnr\\_native\\_plant\\_comm/metadata/ewr\\_npc\\_metadata.html](ftp://ftp.gisdata.mn.gov/pub/gdrs/data/pub/us_mn_state_dnr/biota_dnr_native_plant_comm/metadata/ewr_npc_metadata.html))  
 DNR NPC and Land Cover - Parks and Trails ([ftp://ftp.gisdata.mn.gov/pub/gdrs/data/pub/us\\_mn\\_state\\_dnr/biota\\_dnr\\_native\\_plant\\_comm/metadata/dnr\\_npc\\_land\\_cover\\_pat.html](ftp://ftp.gisdata.mn.gov/pub/gdrs/data/pub/us_mn_state_dnr/biota_dnr_native_plant_comm/metadata/dnr_npc_land_cover_pat.html))

**Static Preview - Sample Image**

**Shapefile**

**OGC GeoPackage**

**ESRI File Geodatabase**

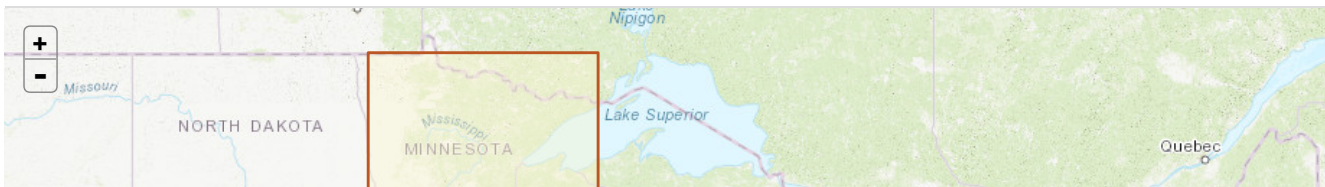
**Full Metadata Record**

- biological survey (/dataset?tags=biological+survey)
- facilities (/dataset?tags=facilities)
- land cover (/dataset?tags=land+cover)
- native plant commun... (/dataset?tags=native+plant+communities)
- natural communities (/dataset?tags=natural+communities)
- natural heritage (/dataset?tags=natural+heritage)
- non-native communities (/dataset?tags=non-native+communities)
- rare plants (/dataset?tags=rare+plants)

### Additional Info

<b>Access constraints</b>	None
<b>Date details</b>	Time Period of Content date indicates the date which the user can be confident of accuracy and completeness of the dataset. See the attribute field OBSERVATION_YEAR which indicates when specific features were observed.
<b>Originating organization</b>	Minnesota Department of Natural Resources (MNDNR)
<b>Date of content</b>	1/2/2018
<b>Purpose</b>	To foster better understanding and protection of Minnesota's native plant communities

### Dataset extent





## MNDNR Native Plant Communities

Followers

3

### Organization



(/organization/us-mn-state-dnr)

### Natural Resources Department

Working with citizens to conserve and manage the state's natural resources. read more (/organization/about/us-mn-state-dnr)

### Social

Google+ (<https://plus.google.com/share?url=https://gisdata.mn.gov/dataset/biota-dnr-native-plant-comm>)

Twitter (<https://twitter.com/share?url=https://gisdata.mn.gov/dataset/biota-dnr-native-plant-comm>)

Facebook (<https://www.facebook.com/sharer.php?u=https://gisdata.mn.gov/dataset/biota-dnr-native-plant-comm>)

### License

License not specified

Legal disclaimer (/content/?q=help/legal\_disclaimer)

### Resources

What is a resource? (/content/?q=help/what\_is\_a\_resource)

Accessing & Using Resources (/content/?q=help/accessing\_using\_resources)

Maintaining Resources (/content/?q=help/maintain\_resources)

Data access API (<http://docs.ckan.org/en/ckan-2.2.3/api.html>)

### Publishing

About the Commons (/content/?q=about)

Becoming a Publisher (/content/?q=help/become\_publisher)

Expectations for Publishers (/content/?q=help/publisher\_expectations)

How do I publish resources? (/content/?q=help/publishing\_overview)

### Connect with us

Email us (<mailto:gisinfo.mngeo@state.mn.us>)

Subscribe for e-mail updates