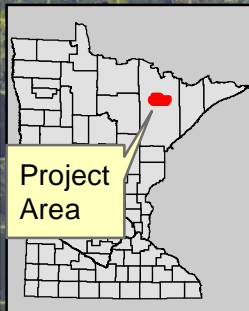












Gold-in-Till Survey Cook Area St. Louis County

MnDNR Division of Lands and Minerals Project 392
January 2016



-  Active State Mineral Lease
-  Terminated State Mineral Lease
-  Lake Vermilion/Soudan Underground Mine State Park
-  Project Area

Gold Grain Counts (normalized to 10kg)

	Total	Pristine
< 1		
1 to 4		
5 to 9		
10 to 14		
25 to 76	