
7 8
18 17
NW 1/4 - NW 1/4
SEC. 17 - 58 - 16
TOWNSITE
WILLS
NE - NE
SEC. 18 - 58 - 16
W 1/16 - NW 1/4
SEC. 17 - 58 - 16
W 1/16 - NW 1/4
SEC. 17 - 58 - 16
TOWNSITE
WILLS
SE - NE
SEC. 18 - 58 - 16
MCKINLEY
STATE HWY. NO. 35 RIGHT OF WAY
66'
34N
33N
32N
31N
30N
42E
44E
46E
48E
50E
52E
CORSICA OPEN PIT
DUMP
W 1/4 - NW 1/4
SEC. 17 - 58 - 16
W 1/4 - NW 1/4
SEC. 17 - 58 - 16
TOWNSITE
N
CORSICA IRON CO.
MAP OF
WILLS MINE & VICINITY
SCALE 1" = 100'
ENGINEERING DEPT.
ELCOR MINN.
AUG. 8, 1955

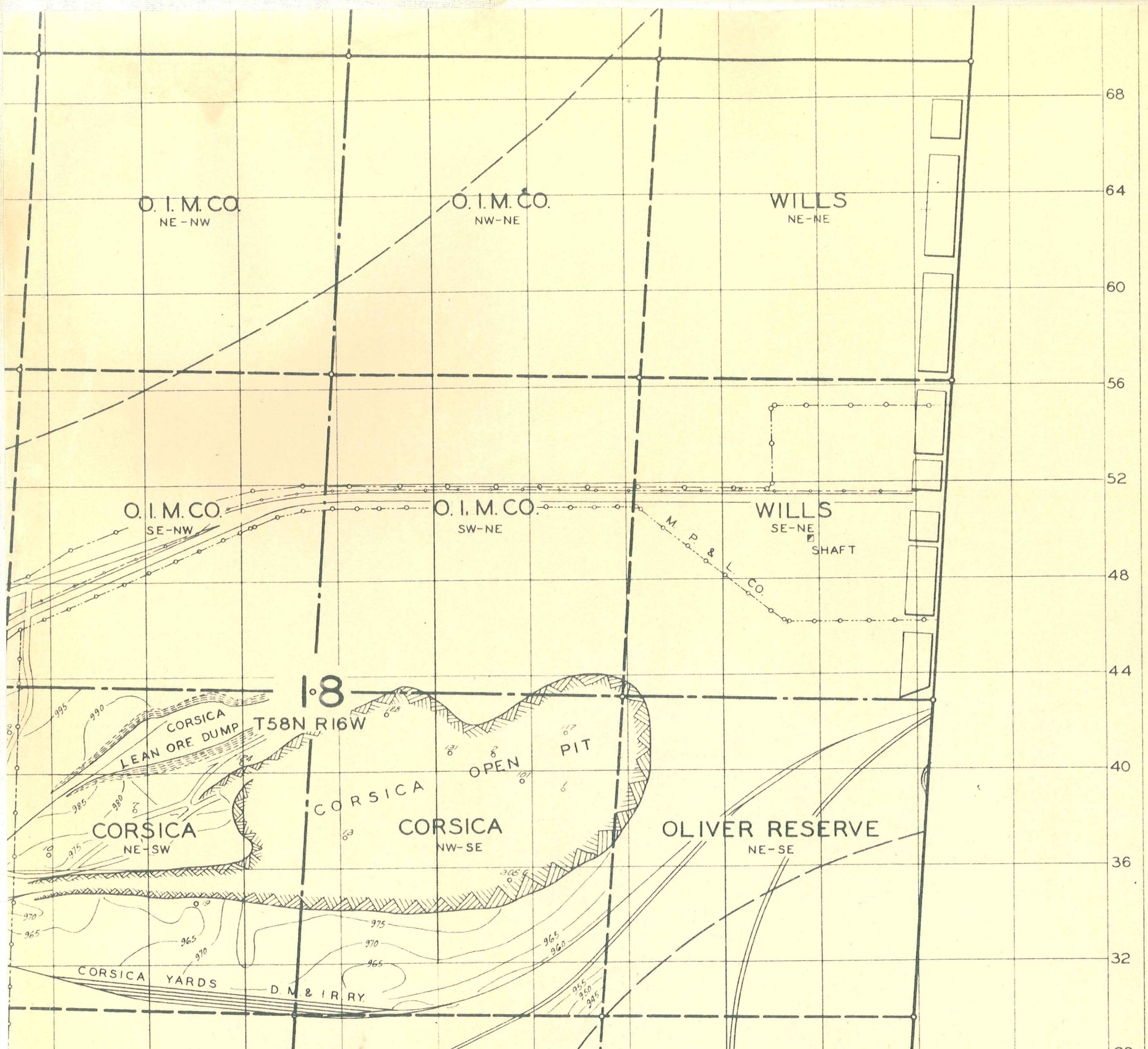
O. I. M. CO.
NE-NW
O. I. M. CO.
NW-NE
WILLS
NE-NE
O. I. M. CO.
SE-NW
O. I. M. CO.
SW-NE
WILLS
SE-NE
SHAFT
M. P. & L. CO.
18
T58N R16W
CORSICA
LEAN ORE DUMP
OPEN PIT
CORSICA
NE-SW
CORSICA
CORSICA
NW-SE
OLIVER RESERVE
NE-SE
CORSICA YARDS
D. M. & I. R. RY.
68
64
60
56
52
48
44
40
36
32

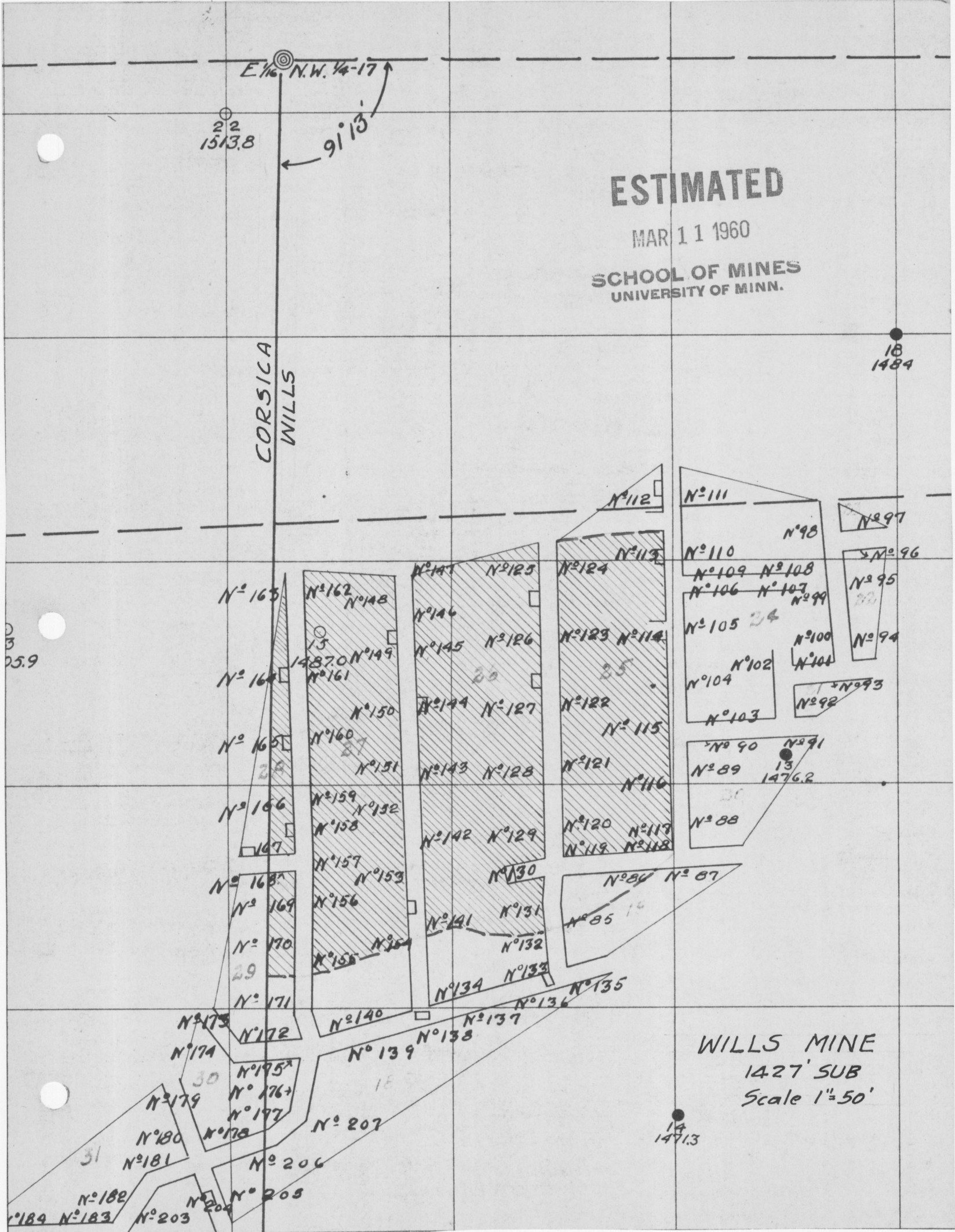

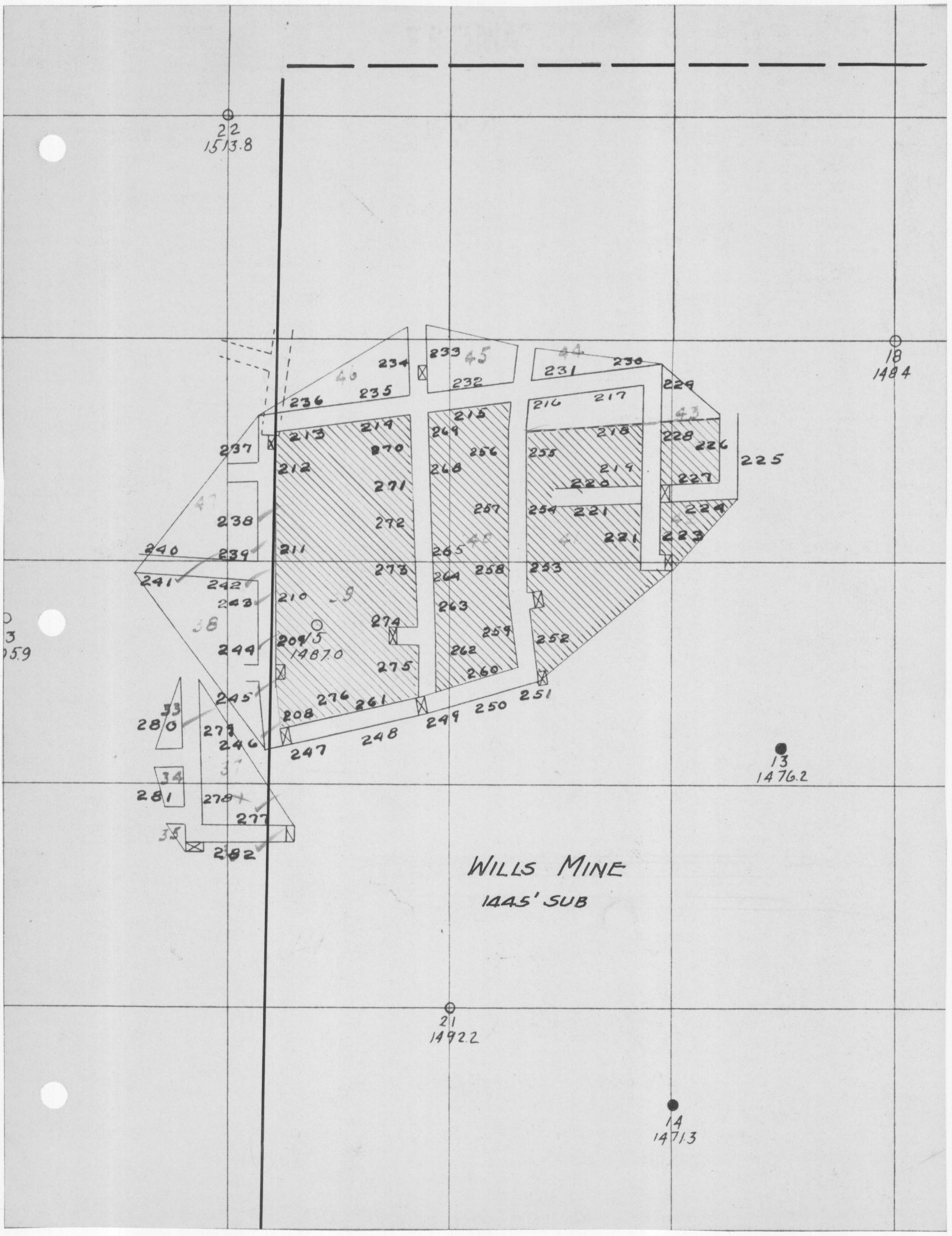
22
1513.8
18
1484
13
1476.2
21
1492.2
14
1471.3
WILLS MINE
1445' SUB

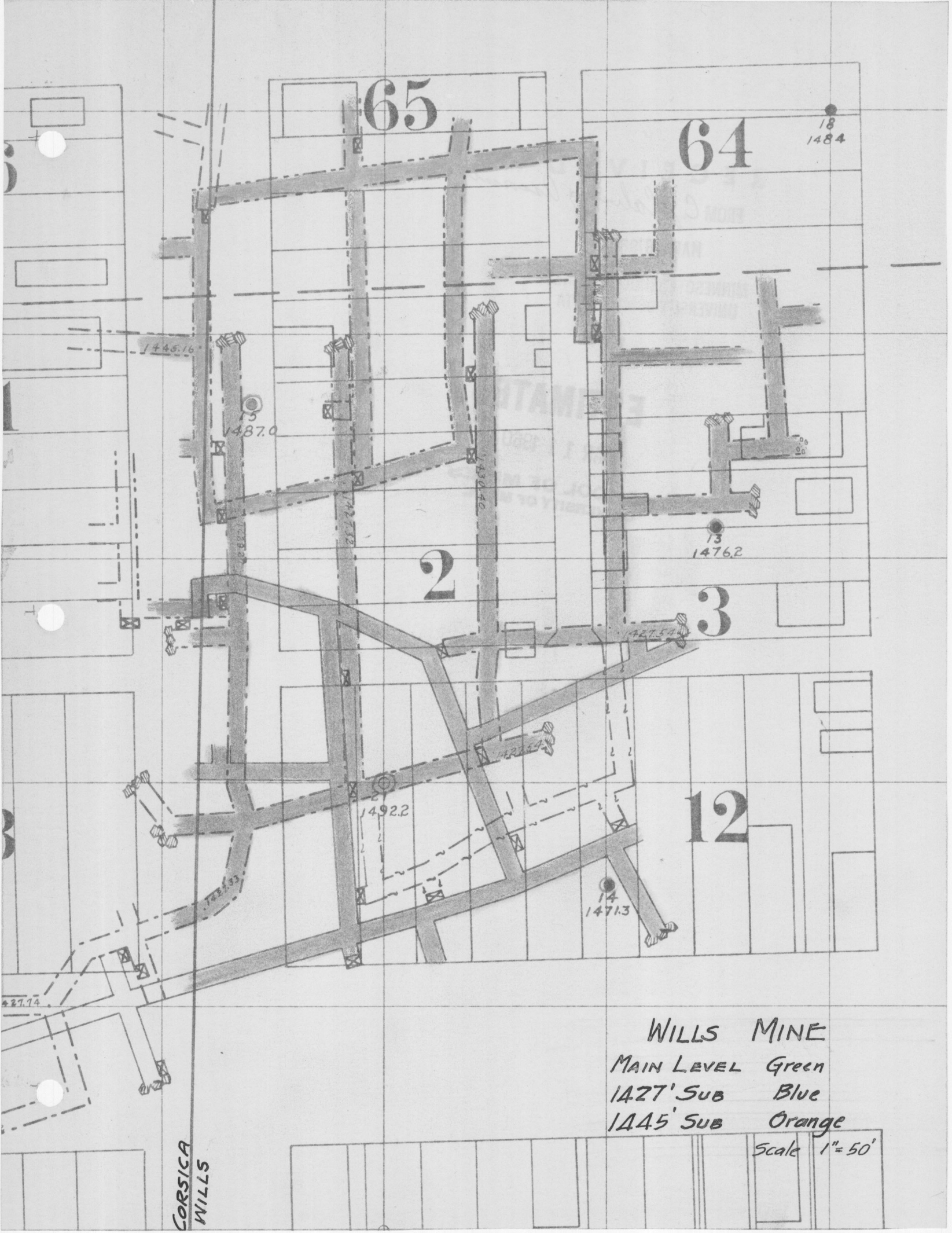
65
64
18
1484
1445.16
15
1487.0
1430.40
1476.2
2
3
1427.54
1492.2
12
14
1471.3
1427.33
1427.74
CORSICA
WILLS
WILLS MINE
MAIN LEVEL Green
1427' SUB Blue
1445' SUB Orange
Scale 1" = 50'

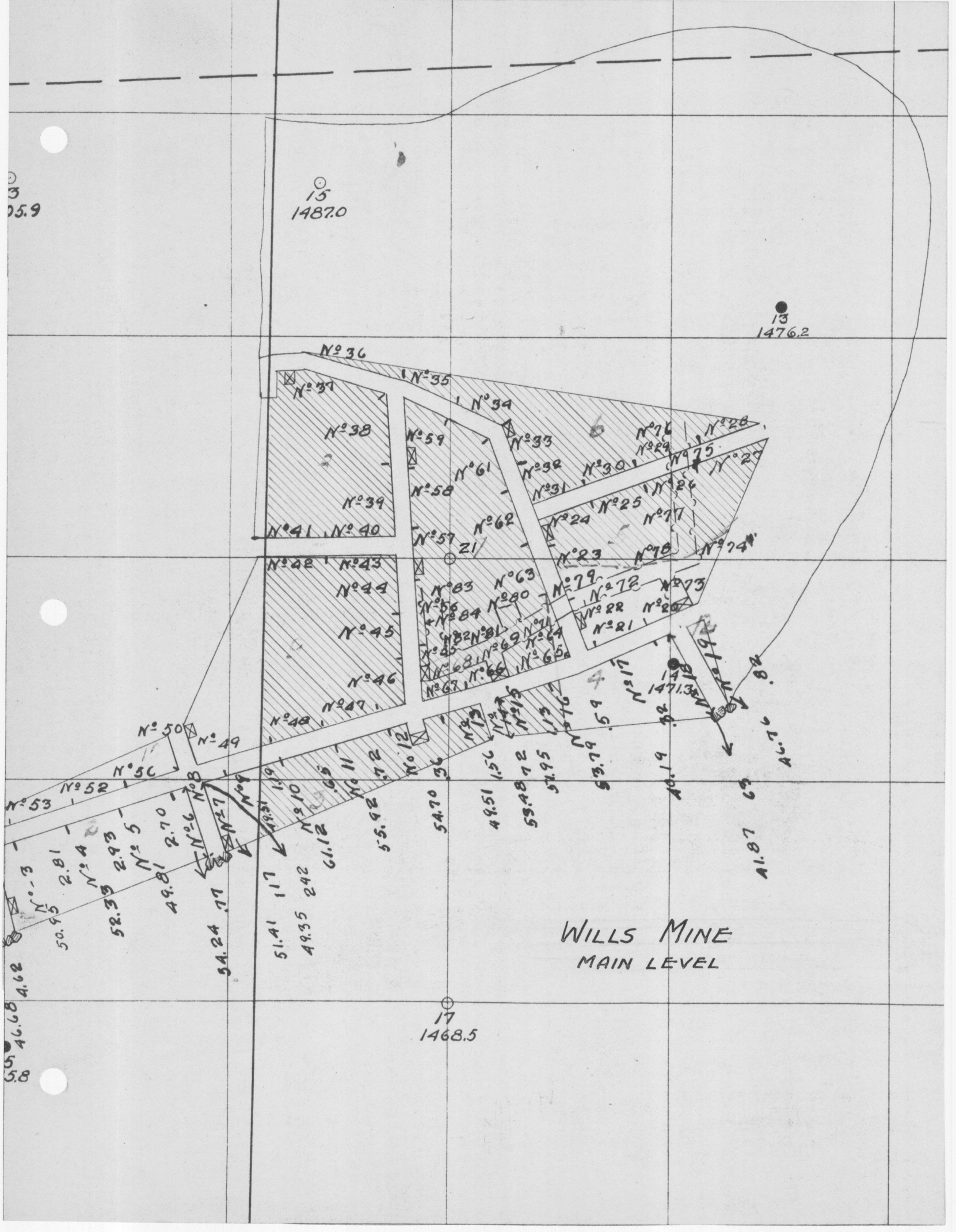
WILLS MINE
MAIN LEVEL
15
1487.0
13
1476.2
14
1471.3
17
1468.5