WADE MINE

1420' SUB-LEVEL

SCALE 1"=50'

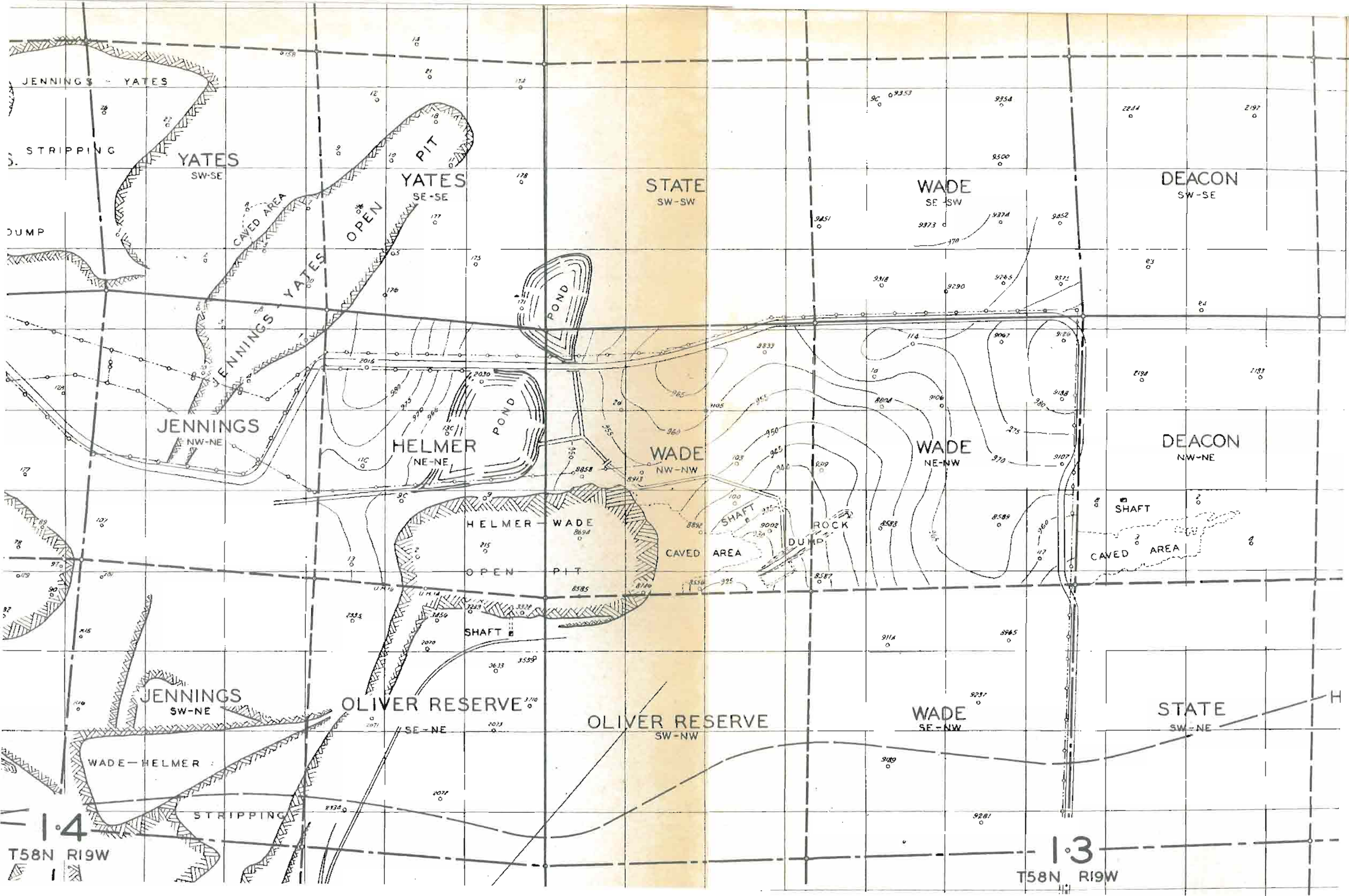
JENNINGS - YATES
STRIPPING
DUMP
YATES
SW-SE
YATES
SE-SE
CAVED AREA
JENNINGS - YATES OPEN PIT
STATE
SW-SW
WADE
SE-SW
DEACON
SW-SE
POND
JENNINGS
NW-NE
HELMER
NE-NE
POND
WADE
NW-NW
WADE
NE-NW
DEACON
NW-NE
SHAFT
HELMER - WADE
OPEN PIT
SHAFT
CAVED AREA
ROCK DUMP
CAVED AREA
JENNINGS
SW-NE
OLIVER RESERVE
SE-NE
OLIVER RESERVE
SW-NW
WADE
SE-NW
STATE
SW-NE
WADE - HELMER
STRIPPING
1·4
T58N R19W
1·3
T58N R19W

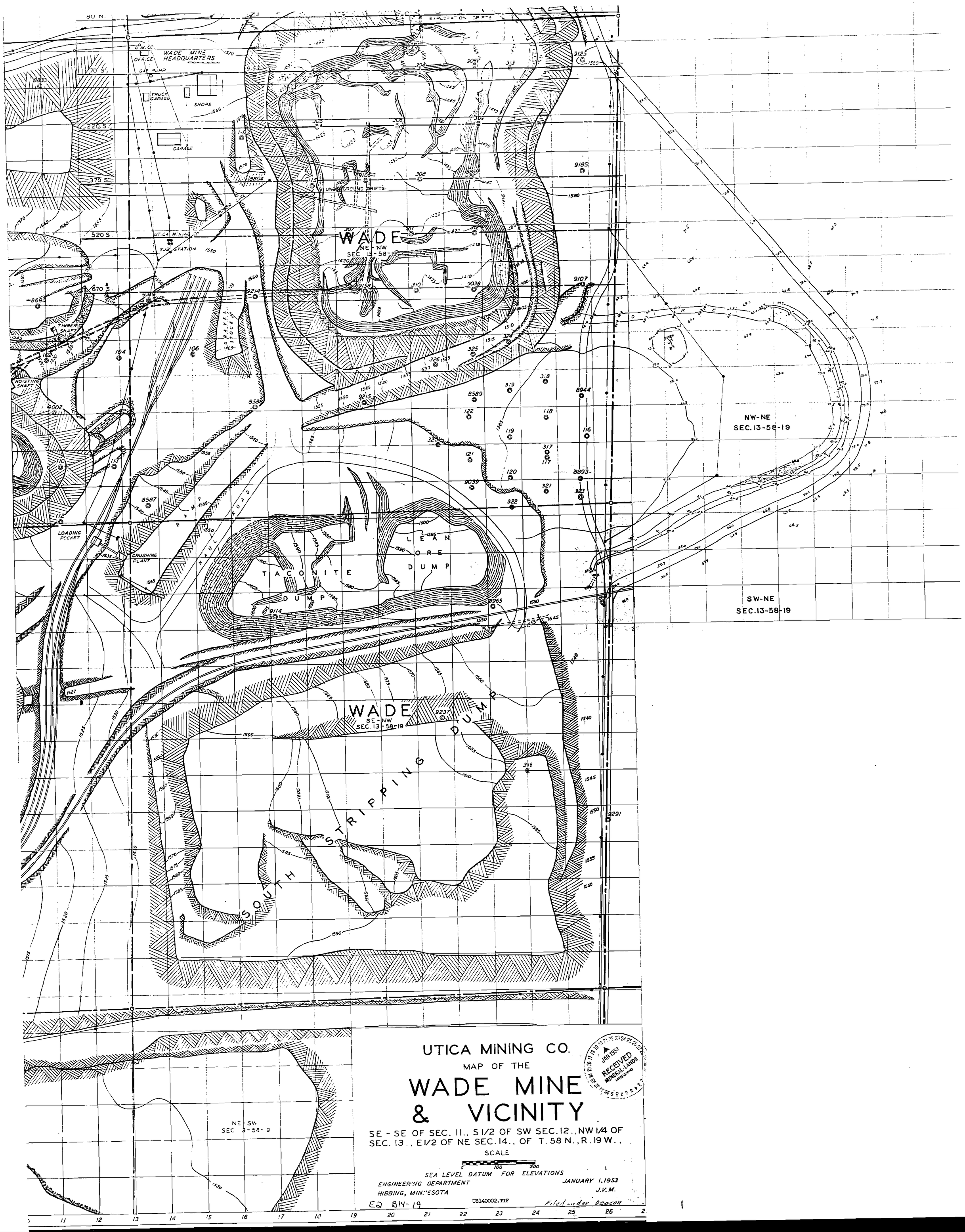
UTICA MINING CO.
MAP OF THE
WADE MINE
& VICINITY
SE - SE OF SEC. 11., S 1/2 OF SW SEC. 12., NW 1/4 OF
SEC. 13., E 1/2 OF NE SEC. 14., OF T. 58 N., R. 19 W.,
SCALE
0 100 200
SEA LEVEL DATUM FOR ELEVATIONS
ENGINEERING DEPARTMENT
HIBBING, MINNESOTA
JANUARY 1, 1953
J.V.M.
E2 B14-19
UB140002.TIF
Filed under Deacon
RECEIVED
JAN 1954
MINERAL LANDS
HIBBING
WADE MINE HEADQUARTERS
OFFICE
GAS PUMP
TRUCK GARAGE
SHOPS
GARAGE
SUB STATION
UTICA MINING CO.
POWER LINE
EXPLORATION DRIFTS
UNDERGROUND DRIFTS
WADE
NE - NW
SEC. 13 - 58 - 19
TIMBER SHAFT
HOISTING SHAFT
GRAVEL STOCK PILE
RAMP
HAUL ROAD
LOADING POCKET
CRUSHING PLANT
TACONITE DUMP
LEAN ORE DUMP
WADE
SE - NW
SEC. 13 - 58 - 19
SOUTH STRIPPING DUMP
NW-NE
SEC. 13-58-19
SW-NE
SEC. 13-58-19
NE - SW
SEC 3 - 58 - 9

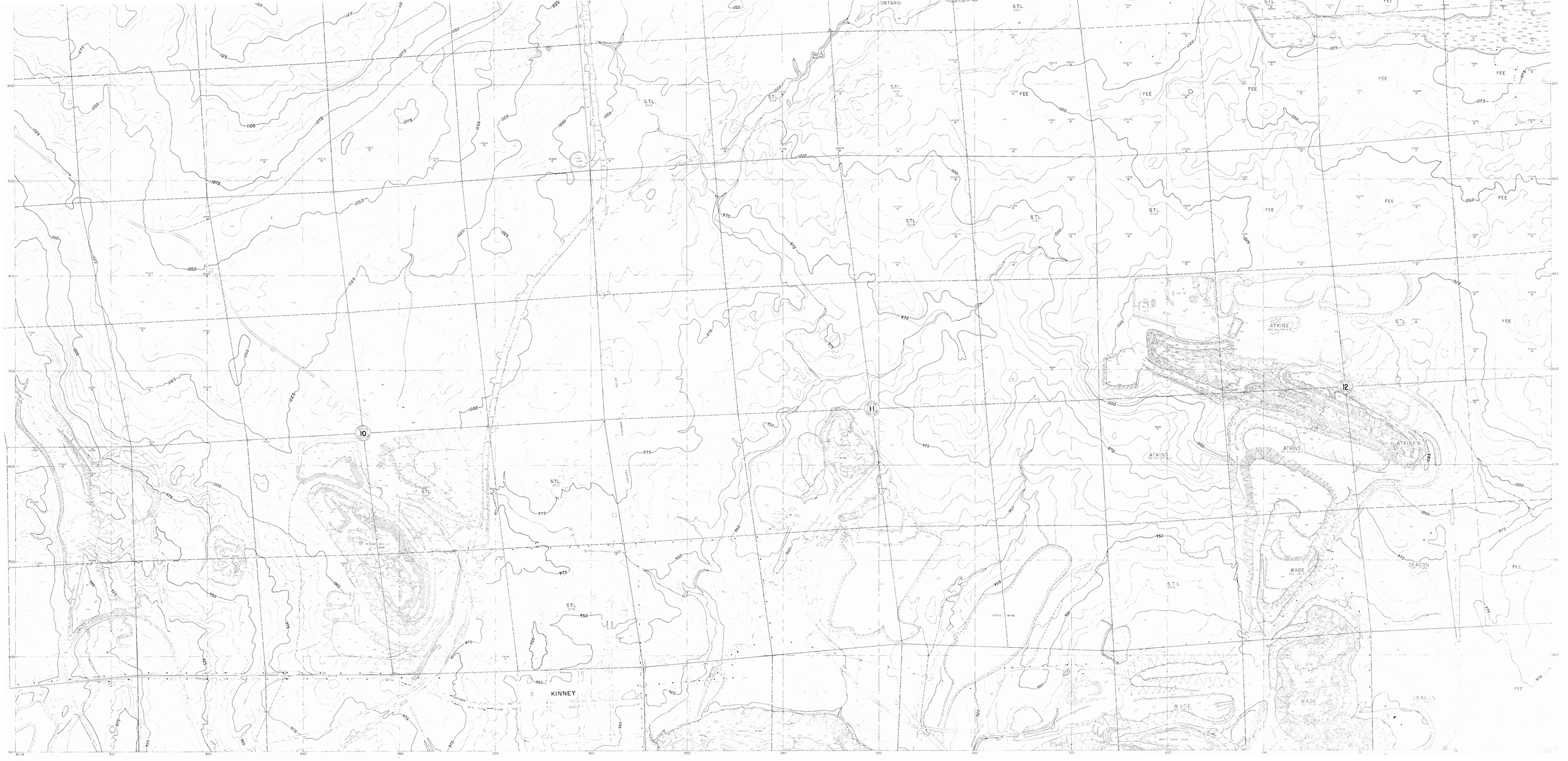
ONTARIO
S.T.L.
FEE
ATKINS
WADE
DEACON
KINNEY
10
11
12

WADE MINE

NE-NW, SEC. 13-58-19.

LOOKING WEST

13+50

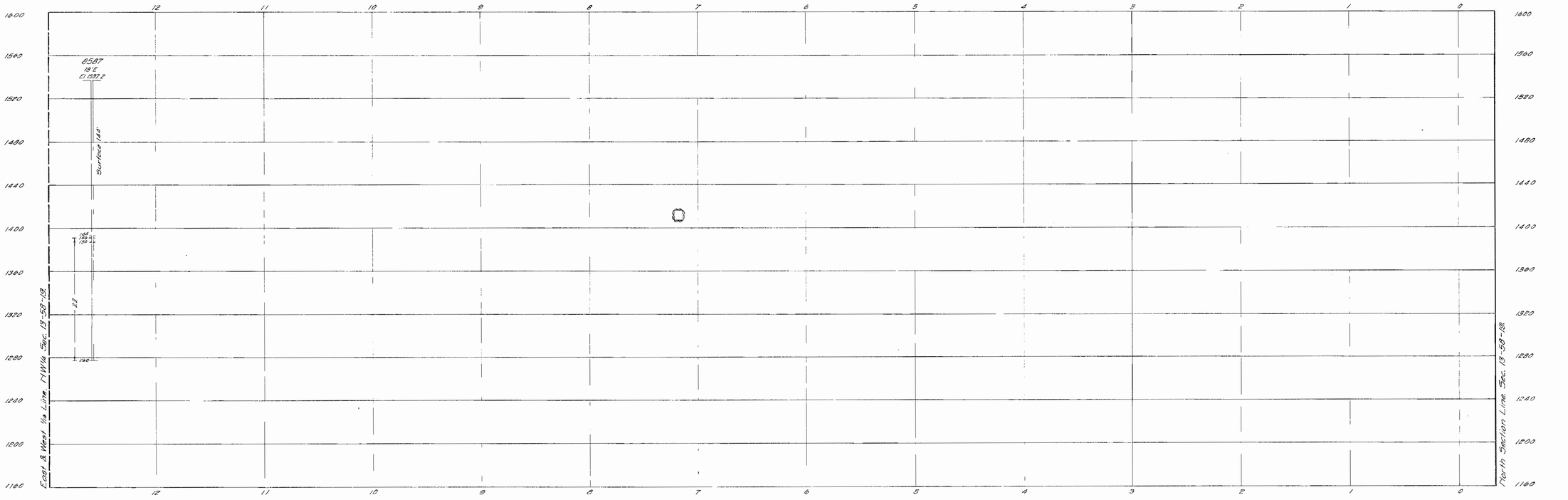

WADE MINE

NE-NW, SEC. 13-58-19.
LOOKING WEST

14+00

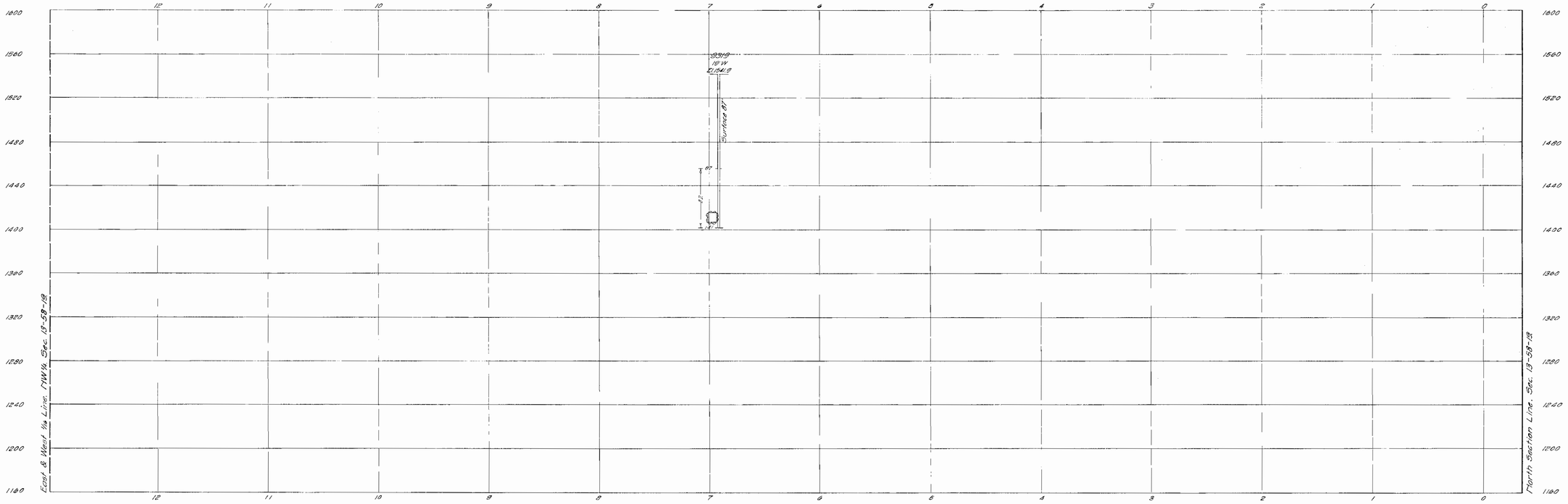

WADE MINE

NE-NW, SEC. 13-58-19.

LOOKING WEST

16+50



WADE MINE

NE-NW, SEC. 13-58-19.

LOOKING WEST

17+00

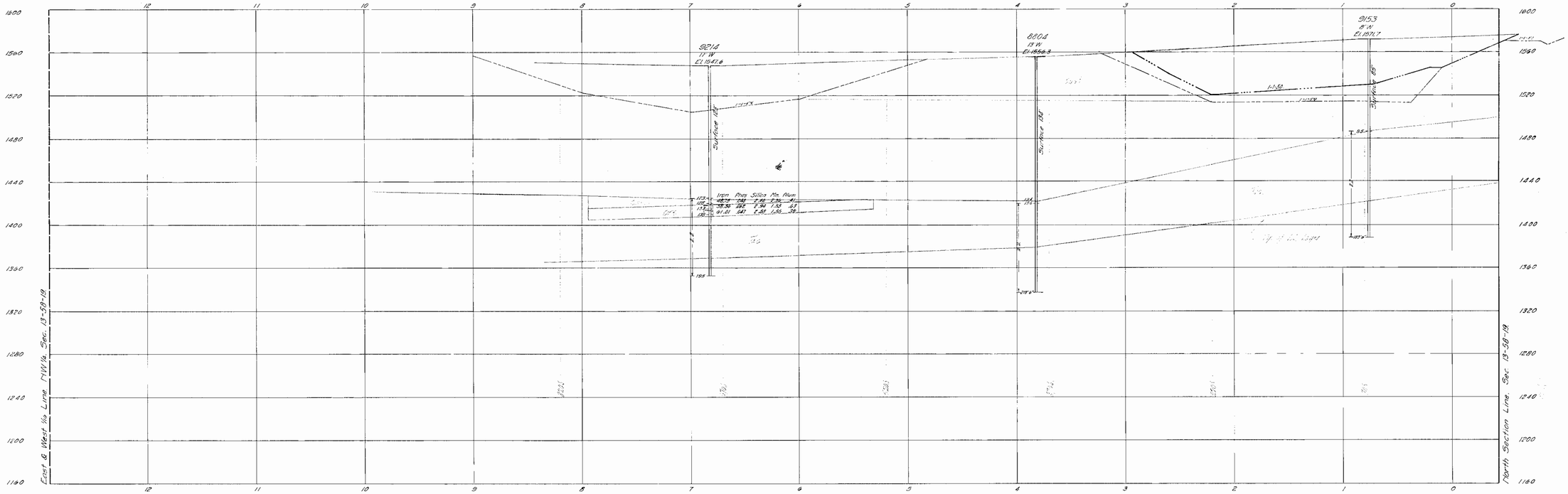

WADE MINE

NE-NW, SEC. 13-58-19.
LOOKING WEST

17+50

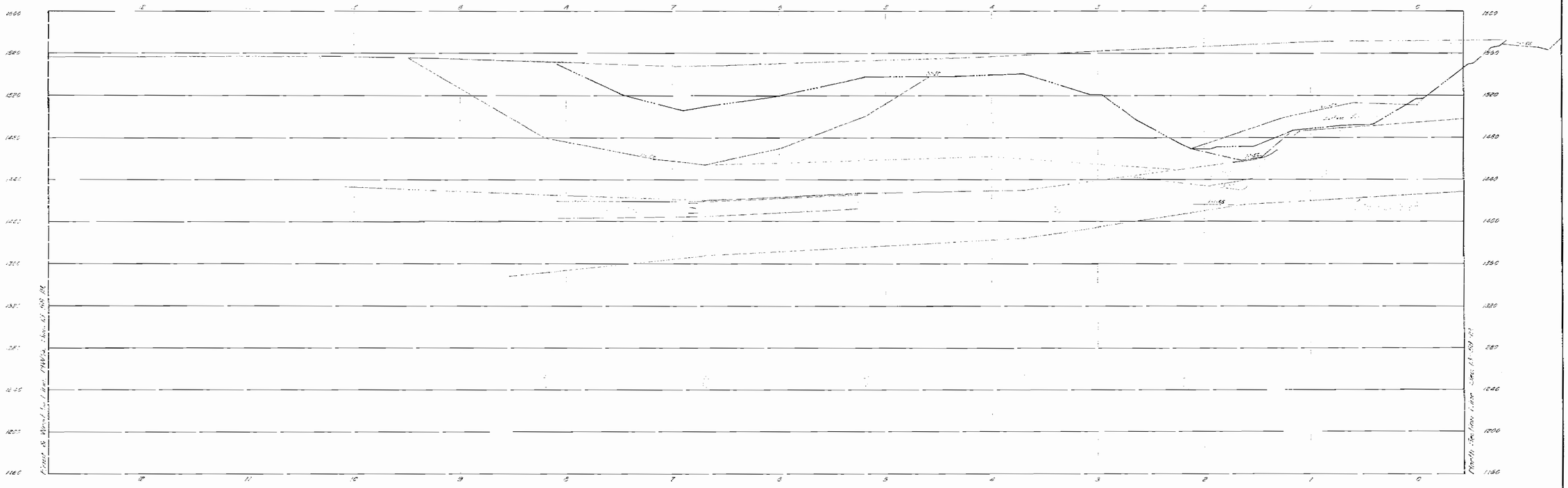

WADE MINE

NE-NW, SEC. 13-58-19.

LOOKING WEST

18+00

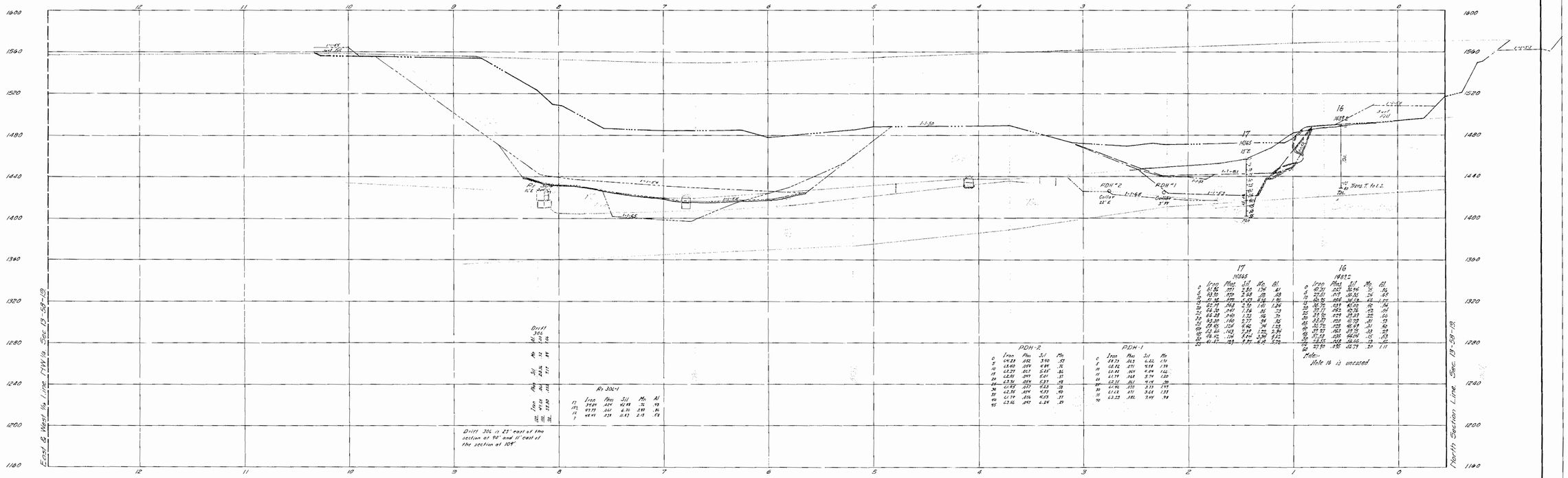

WADE MINE

NE-NW, SEC. 13-58-19.

LOOKING WEST

18+50

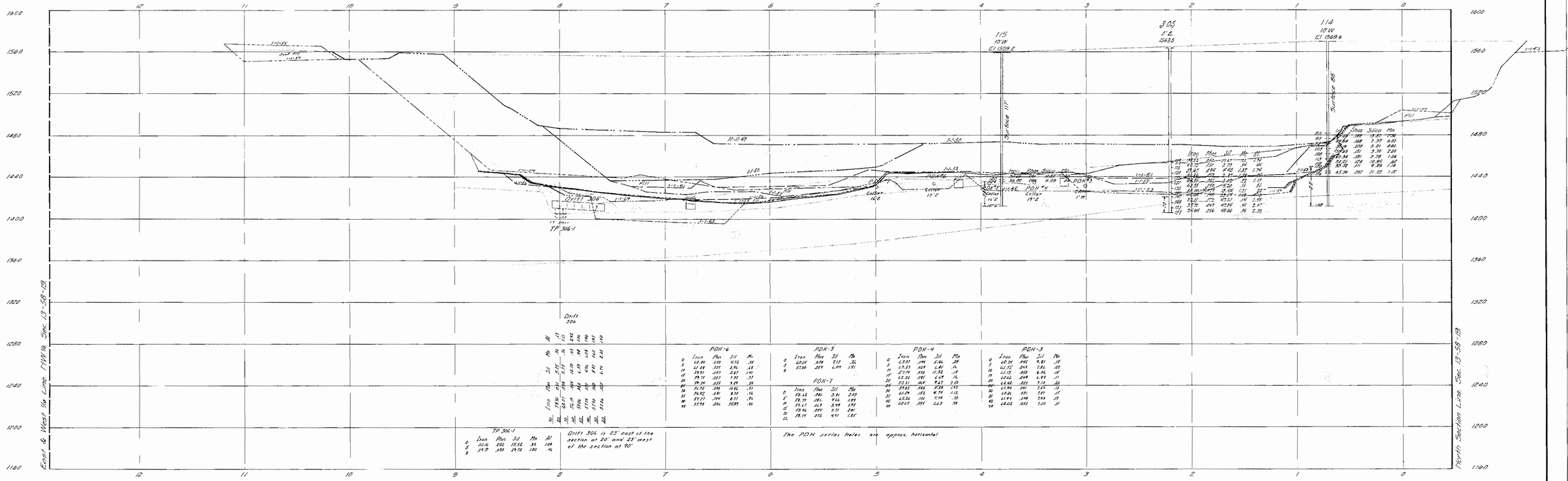

WADE MINE

NE-NW, SEC. 13-58-19.

LOOKING WEST

19+00

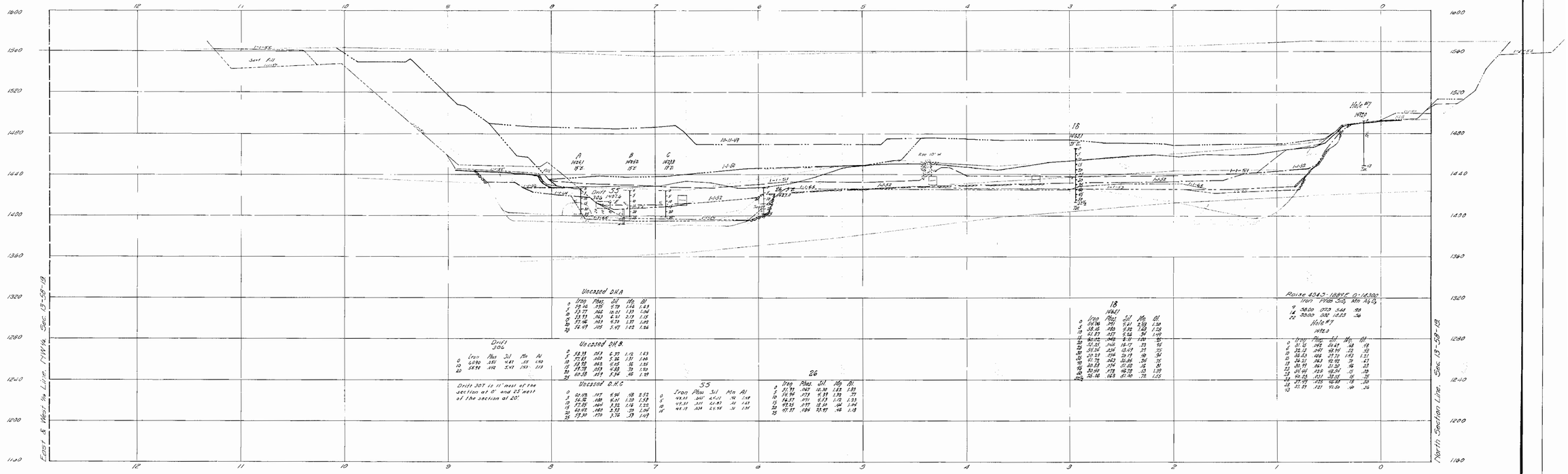

WADE MINE

NE-NW, SEC. 13-58-19.

LOOKING WEST

19+50

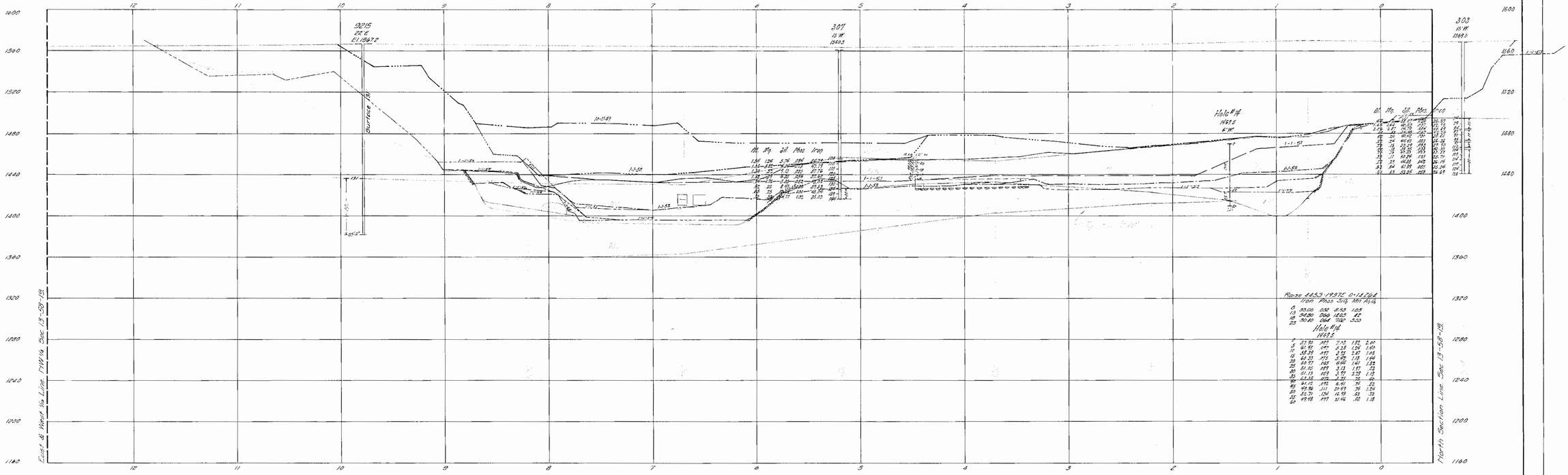

WADE MINE

NE-NW SEC. 13-58-19

LOOKING WEST

20+00

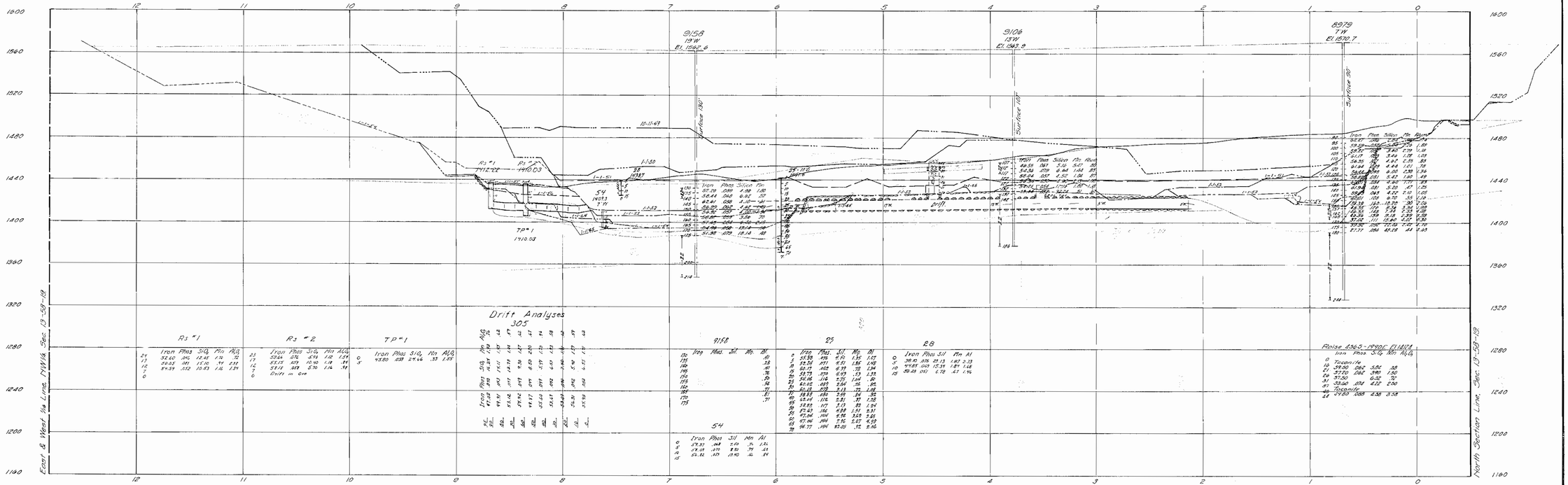

WADE MINE

NE-NW, SEC. 13-58-19.

LOOKING WEST

21+50

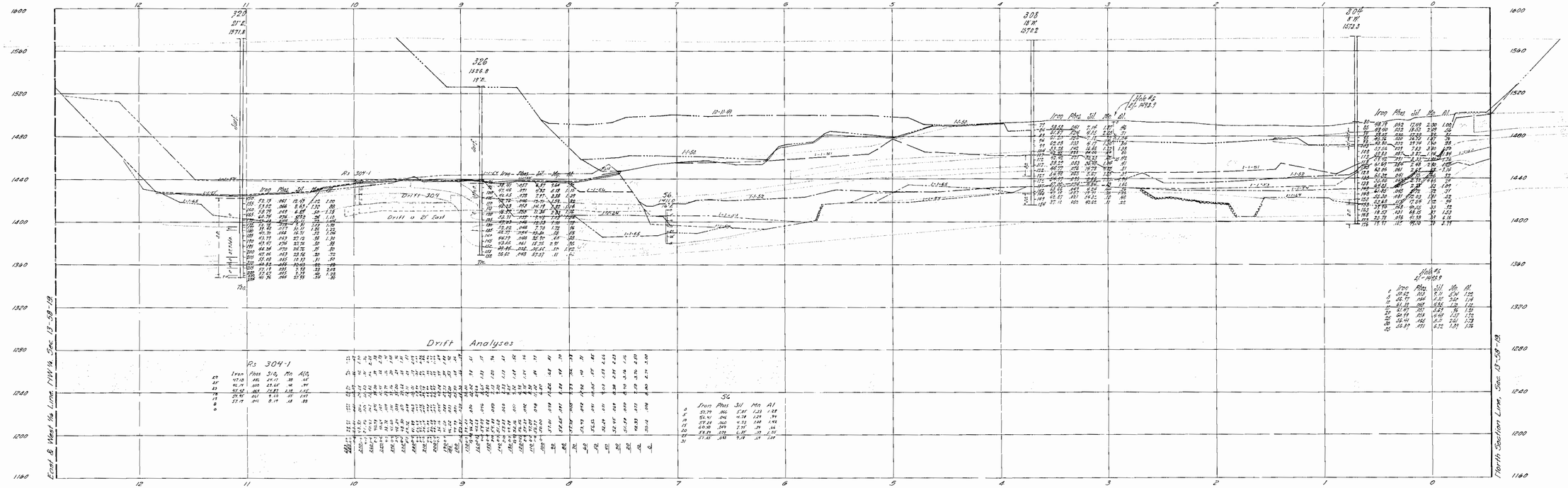

WADE MINE

NE-NW, SEC. 13-58-19.
LOOKING NORTH

2+20 S

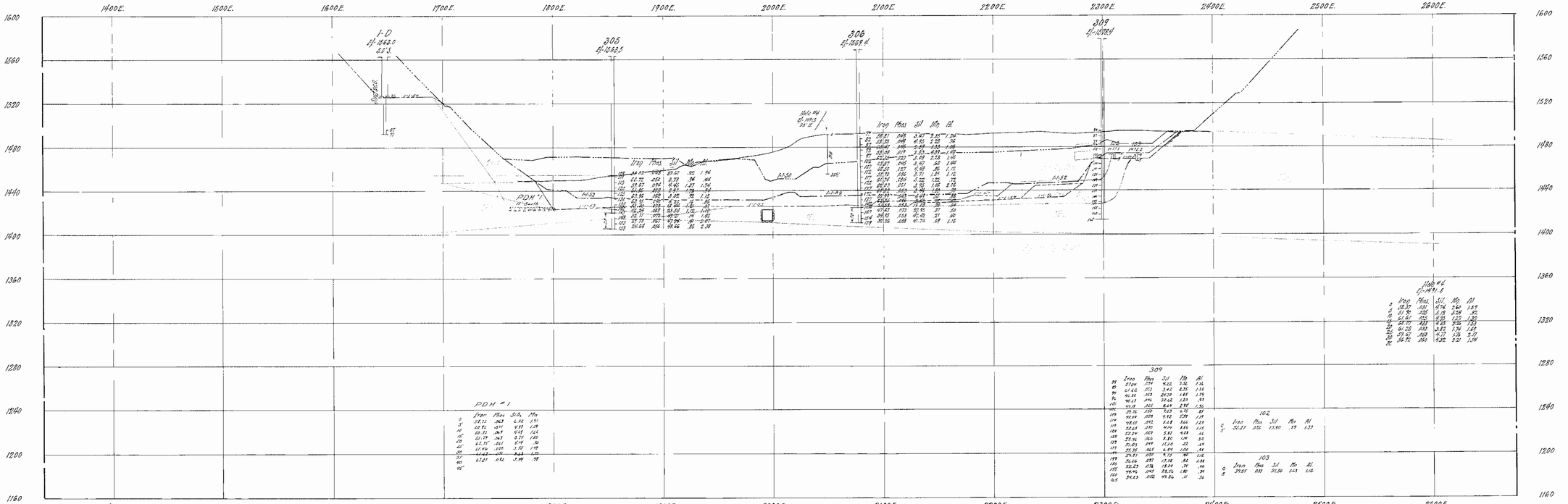

WADE MINE

SE-SW SEC. 12-58-19

LOOKING WEST

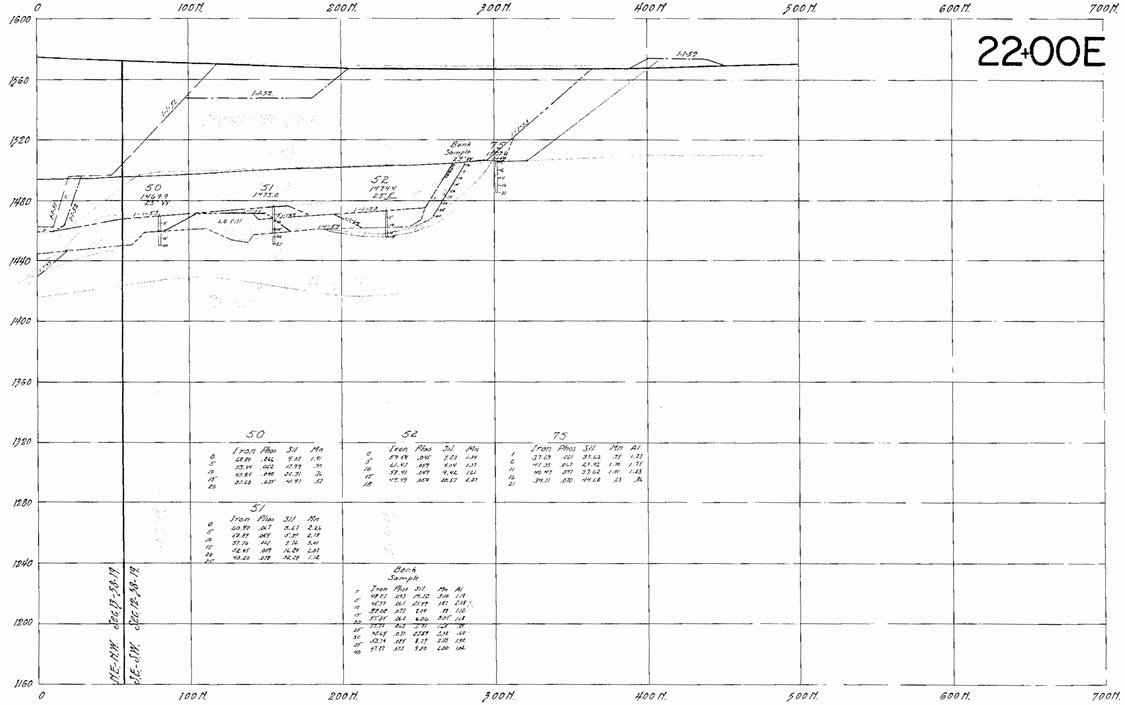

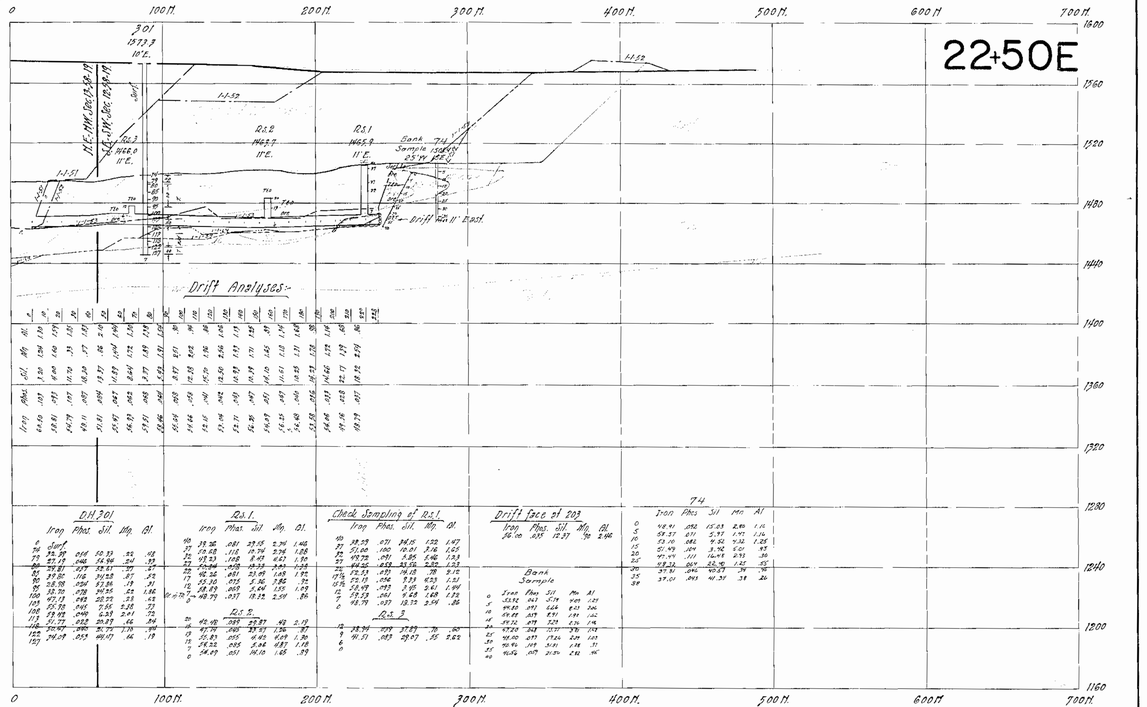

WADE MINE

NE-NW, SEC. 13-58-19.

LOOKING WEST

23+00

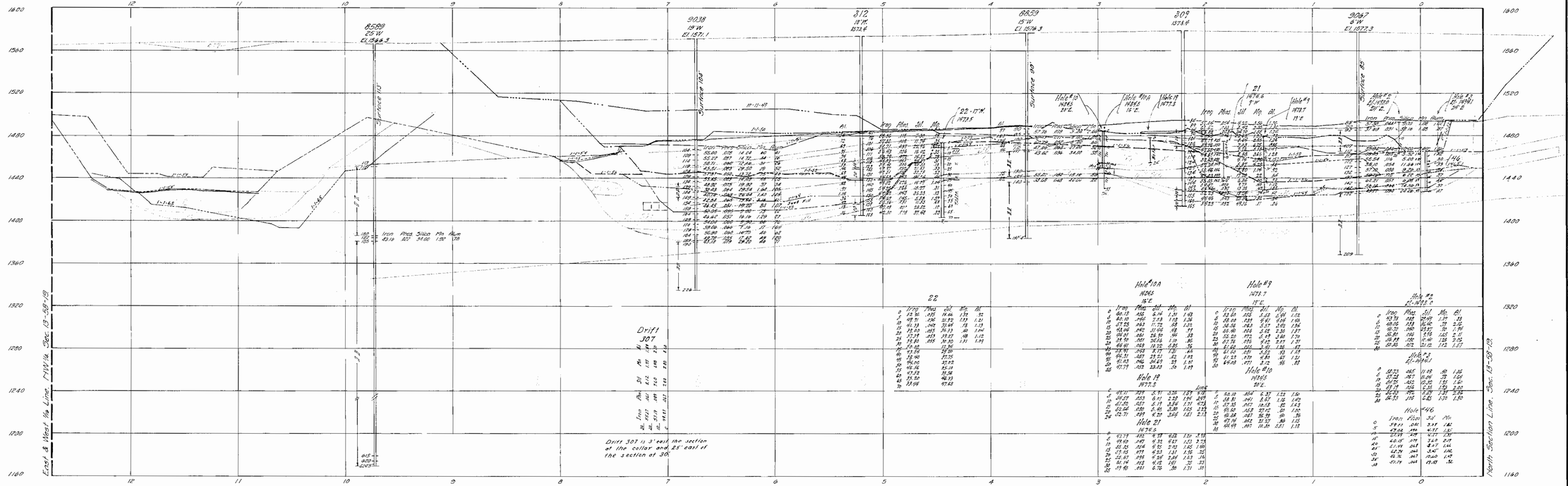

WADE MINE

SE-SW SEC. 12-58-19
LOOKING WEST

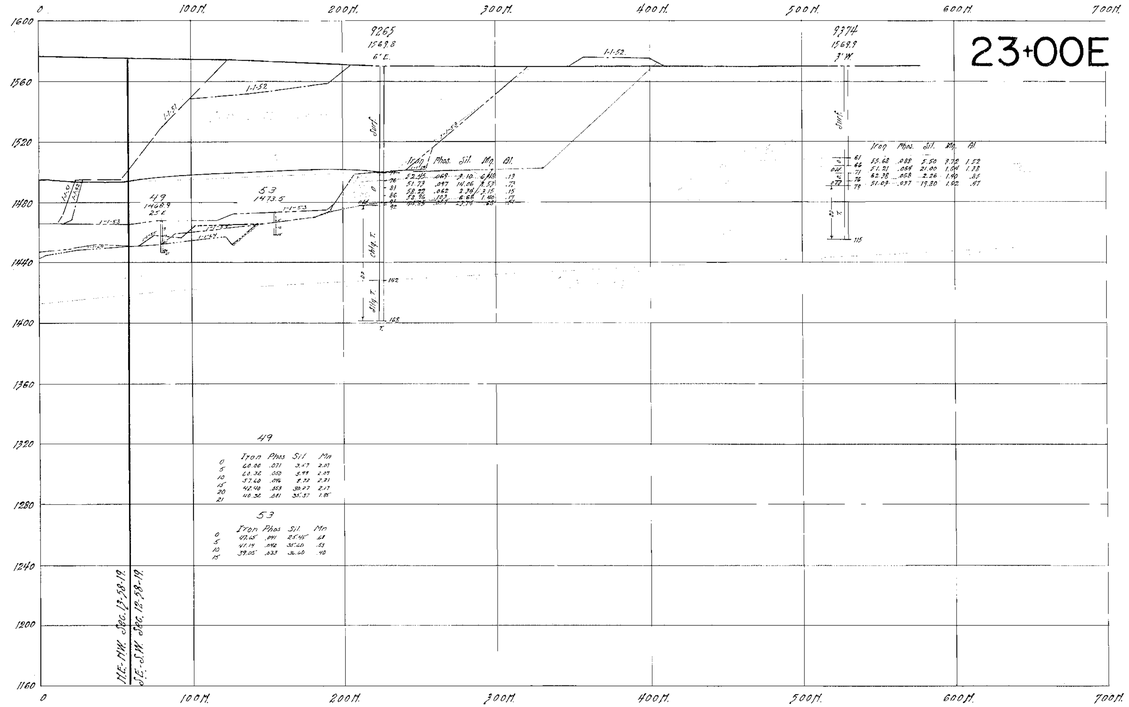

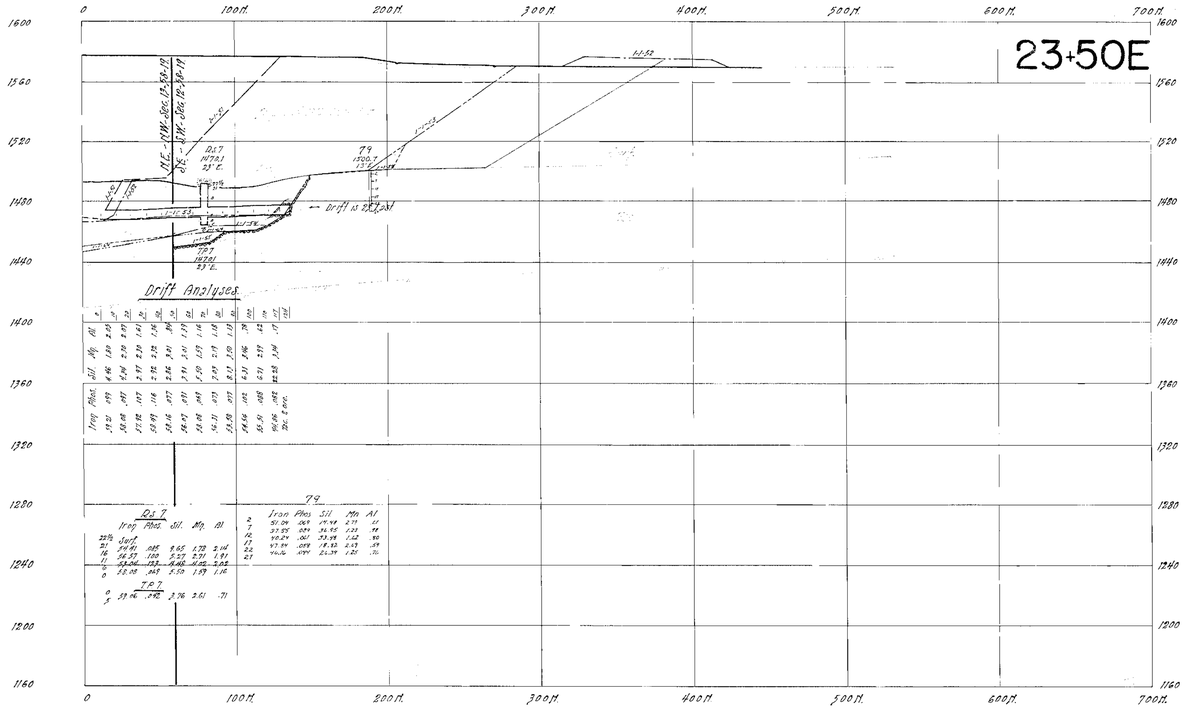

WADE MINE

NE-NW. SEC. 13-58-19.

LOOKING WEST

23+50

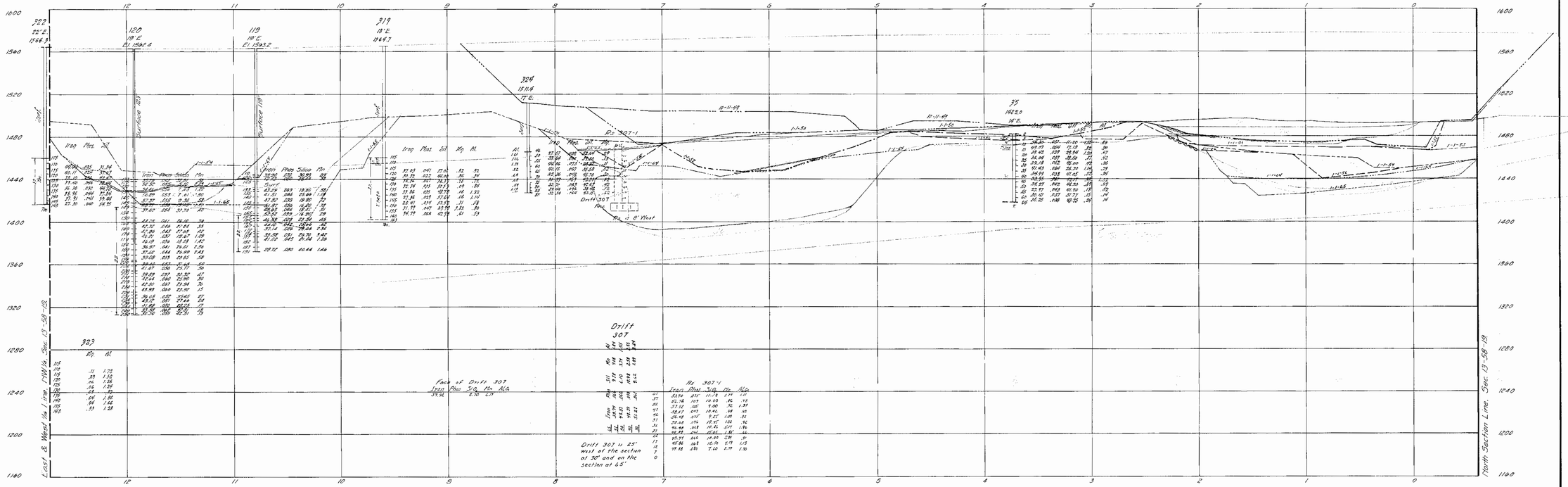

WADE MINE

NE-NW, SEC. 13-58-19.

LOOKING NORTH

3+70 S

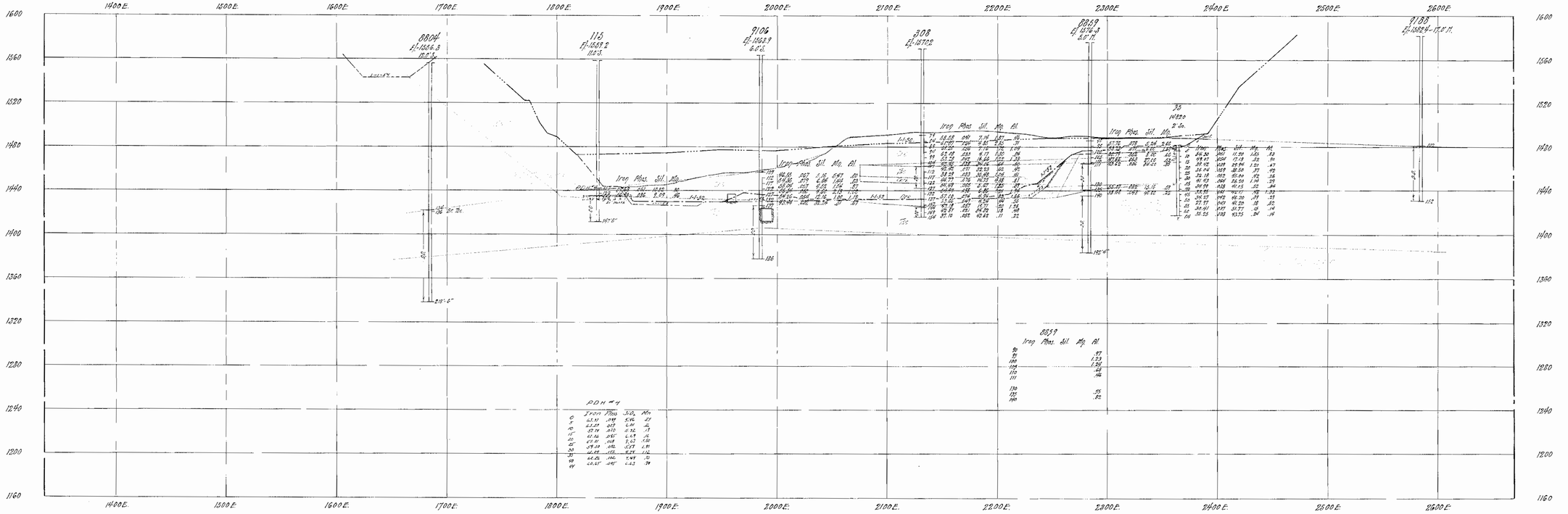

WADE MINE

NE-NW, SEC. 13-58-19.

LOOKING NORTH

5+20 S

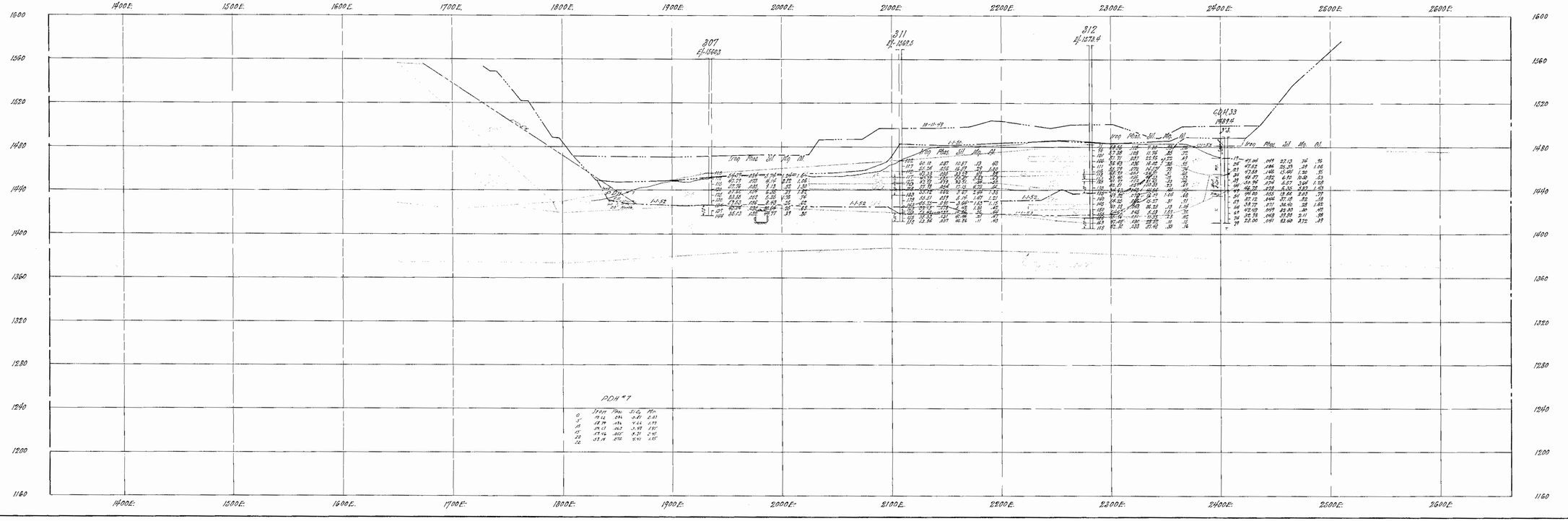

WADE MINE

NE-NW, SEC. 13-58-19.

LOOKING NORTH
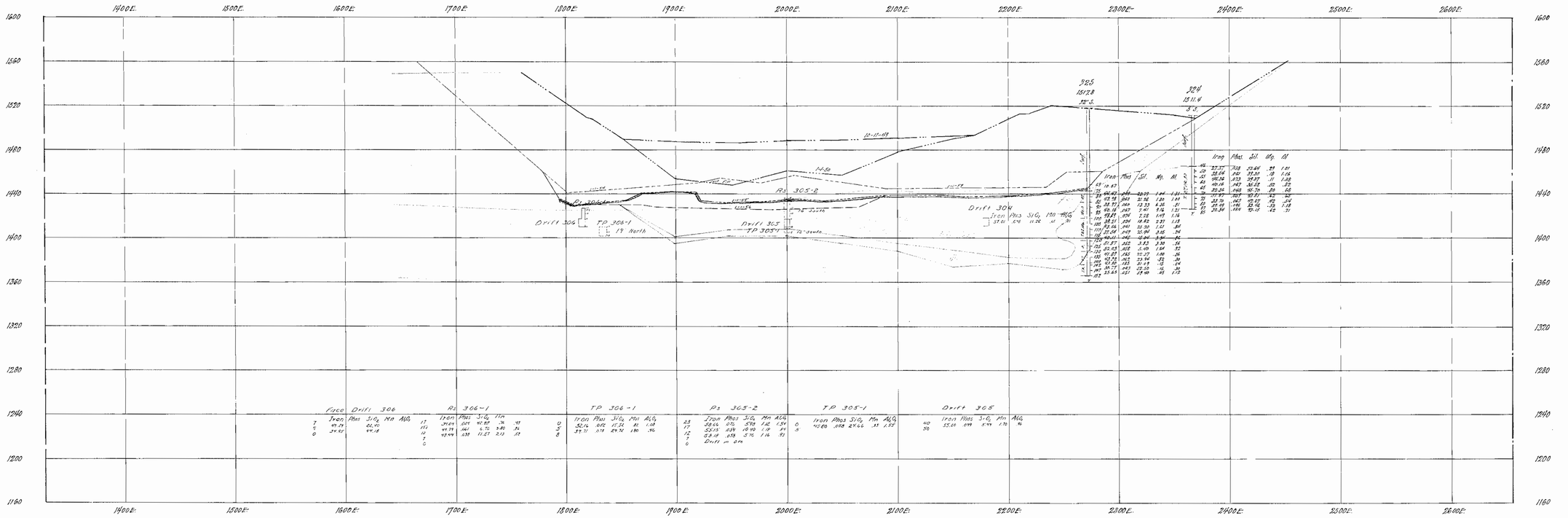
8+20 S