OLIVER IRON MINING CO.
MAP OF
BURT-DAY-POOL &
SELLERS MINES
HIBBING DISTRICT
SCALE
BURT
DAY
POOL
SELLERS
MAHONING
TOWNSITE
SOUTH HALF
NORTH
PINE
CENTER
CEDAR
RAILROAD
SUPERIOR
FIRST
SECOND
THIRD
FOURTH
AVE
ST.
266
246
313

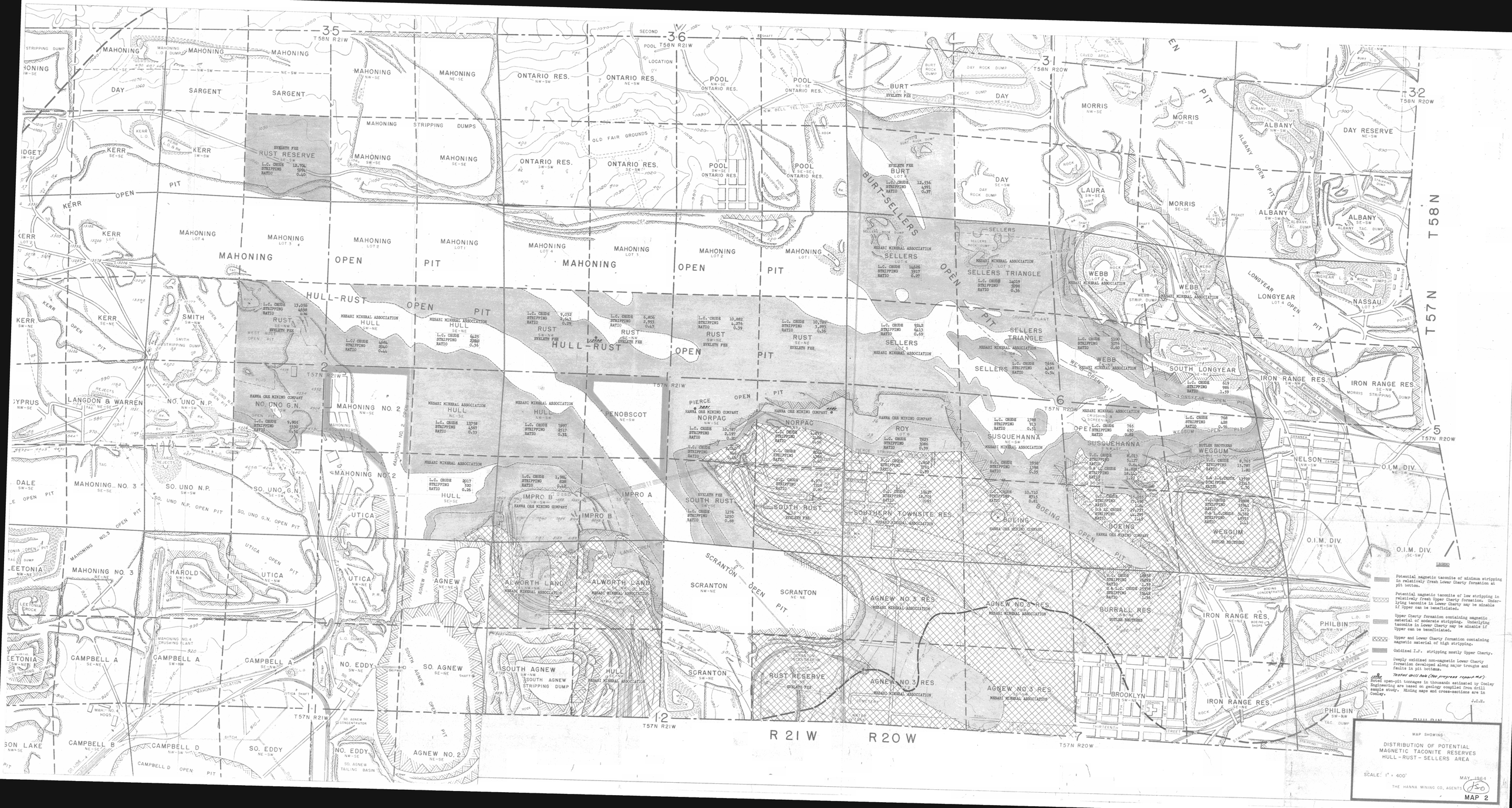
MAP SHOWING
DISTRIBUTION OF POTENTIAL
MAGNETIC TACONITE RESERVES
HULL - RUST - SELLERS AREA
SCALE: 1" = 400'
MAY 1964
THE HANNA MINING CO. AGENTS
MAP 2
LEGEND
Potential magnetic taconite of minimum stripping in relatively fresh Lower Cherty formation at pit bottom.
Potential magnetic taconite of low stripping in relatively fresh Upper Cherty formation. Underlying taconite in Lower Cherty may be minable if Upper can be beneficiated.
Upper Cherty formation containing magnetic material of moderate stripping. Underlying taconite in Lower Cherty may be minable if Upper can be beneficiated.
Upper and Lower Cherty formation containing magnetic material of high stripping.
Oxidized I.F. stripping mostly Upper Cherty.
Deeply oxidized non-magnetic Lower Cherty formation developed along major troughs and faults in pit bottoms.
Tentative drill hole (See progress report map)
Total open-pit tonnages in thousands estimated by Cooley Engineering are based on geology compiled from drill sample study. Mining maps and cross-sections are in Cooley.
J.C.H.
T 58 N
T 57 N
R 21 W
R 20 W
HULL-RUST
SELLERS
BURT-SELLERS
MAHONING
RUST
HULL
NORPAC
ROY
SOUTH RUST
SOUTHERN TOWNSITE RES.
SUSQUEHANNA
BOEING
WEGGUM
BURRALL RES.
BROOKLYN
IRON RANGE RES.
SOUTH LONGYEAR
LONGYEAR
WEBB
SELLERS TRIANGLE
ALBANY
MORRIS
LAURA
DAY
DAY RESERVE
NASSAU
NELSON
O.I.M. DIV.
PHILBIN
SCRANTON
AGNEW NO. 3 RES.
AGNEW NO. 2
SOUTH AGNEW
ALWORTH LAND
IMPRO A
IMPRO B
UTICA
HAROLD
CAMPBELL A
CAMPBELL B
CAMPBELL D
NO. EDDY
SO. EDDY
SO. AGNEW
MAHONING NO. 2
MAHONING NO. 3
NO. UNO N.P.
NO. UNO G.N.
SO. UNO N.P.
SO. UNO G.N.
LANGDON & WARREN
DALE
CYPRUS
KERR
SMITH
PENOBSCOT
PIERCE
OLD FAIR GROUNDS
ONTARIO RES.
POOL
RUST RESERVE
SARGENT
SECOND POOL LOCATION
T58N R21W
T58N R20W
T57N R21W
T57N R20W

09 1531 1909 1-1-09 A-31

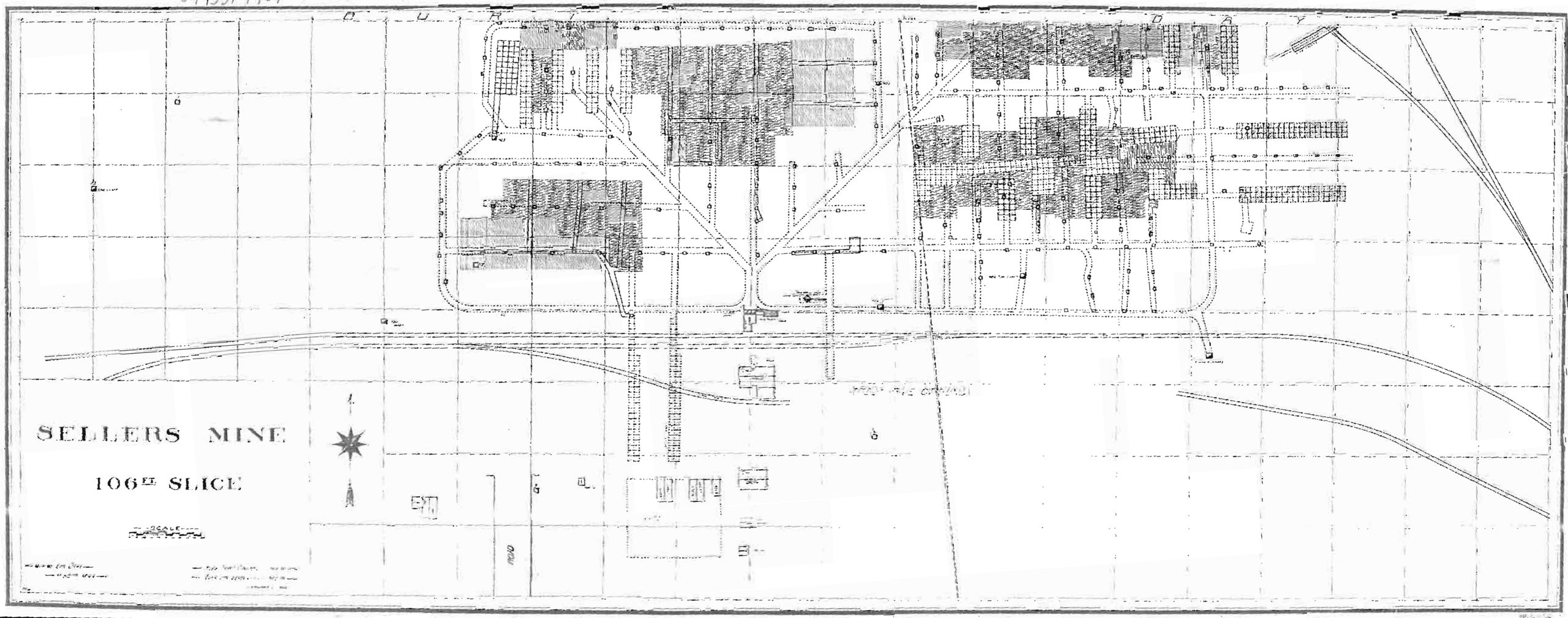

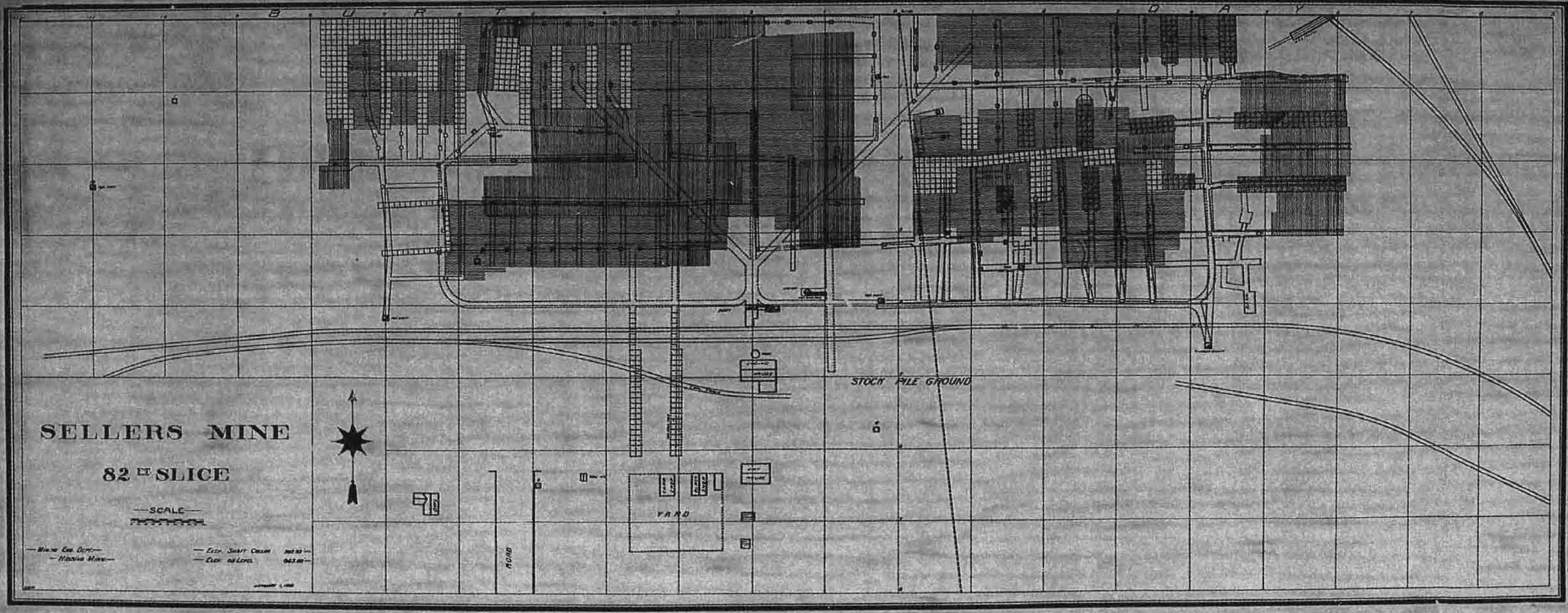
B U R S T
D A Y
STOCK PILE GROUND
YARD
ROAD
SELLERS MINE
82 ND SLICE
SCALE

09/1531/1909 11-1-09 A-31

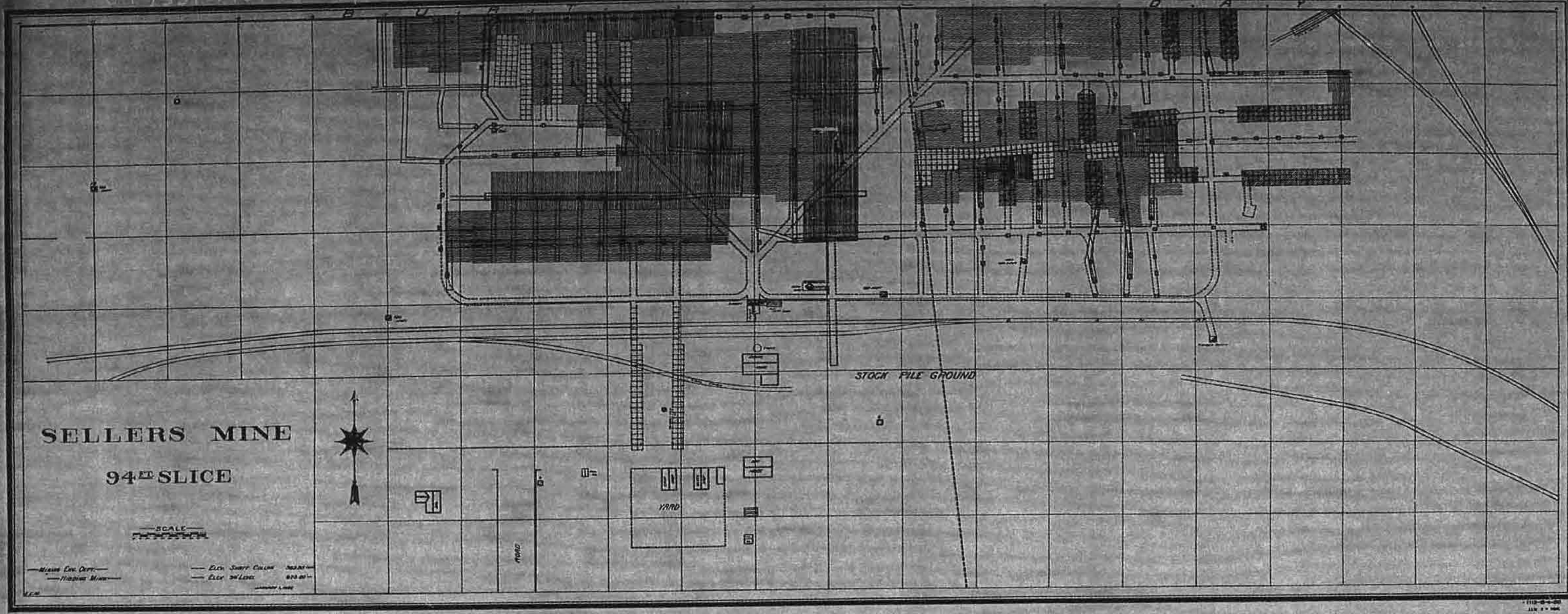

09 1531 1909 1-1-09 A-31

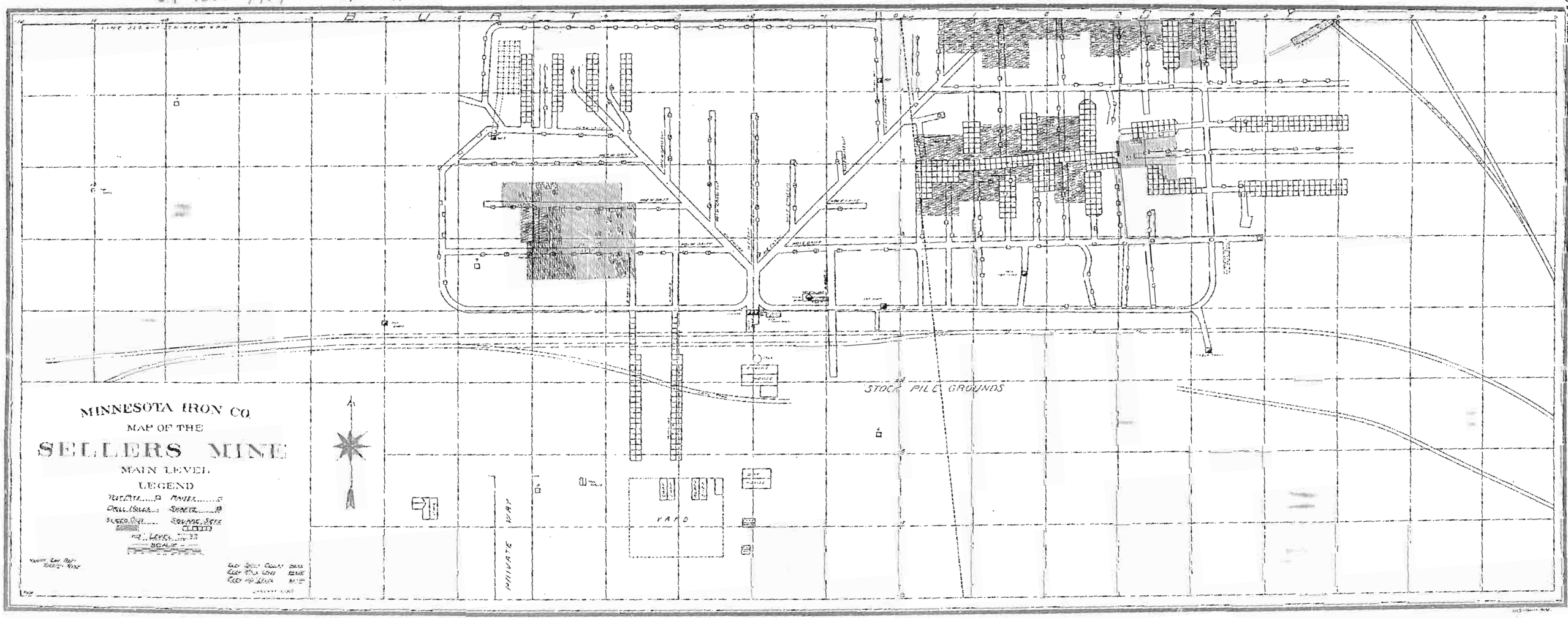

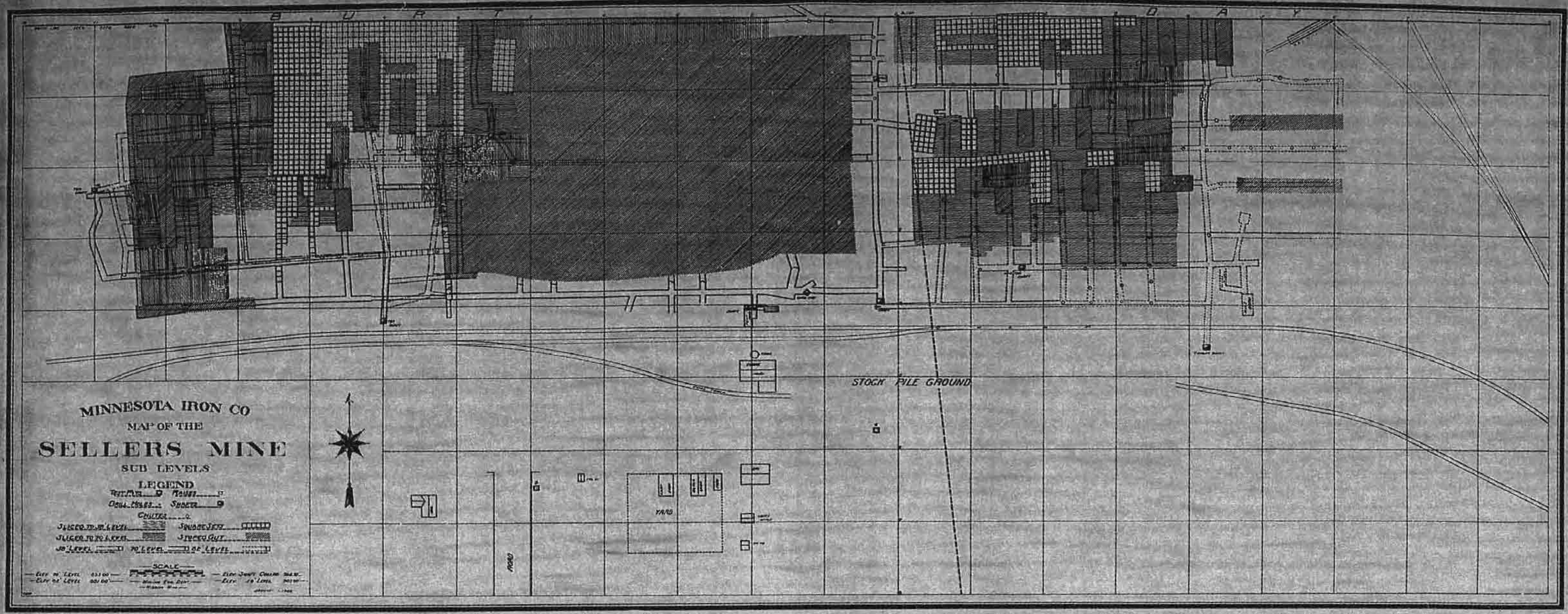
B U R T
D A Y
STOCK PILE GROUND
YARD
ROAD
MINNESOTA IRON CO
MAP OF THE
SELLERS MINE
SUB LEVELS
LEGEND
SCALE

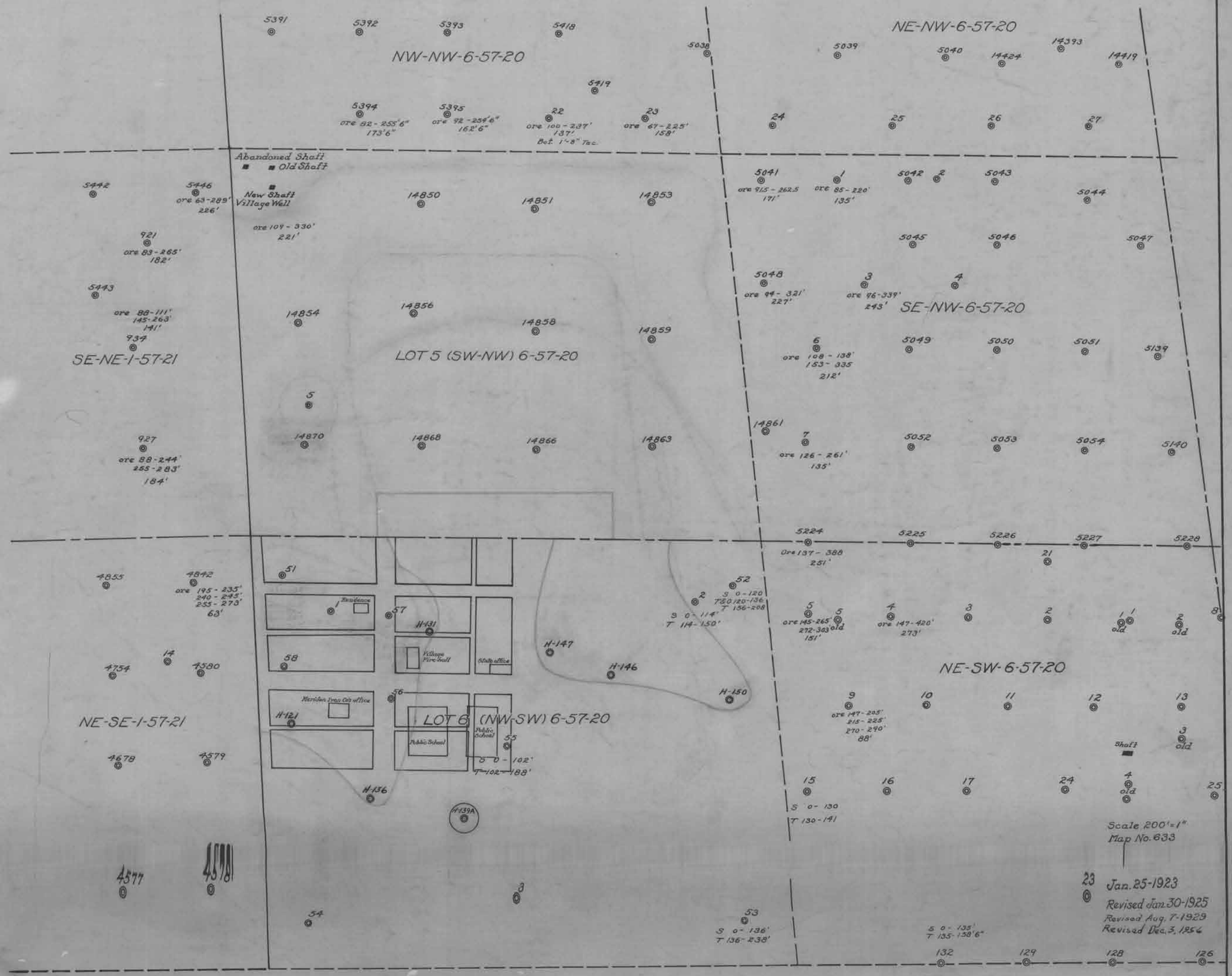
NW-NW-6-57-20
NE-NW-6-57-20
SE-NW-6-57-20
NE-SW-6-57-20
SE-NE-1-57-21
NE-SE-1-57-21
LOT 5 (SW-NW) 6-57-20
LOT 6 (NW-SW) 6-57-20
Abandoned Shaft
Old Shaft
New Shaft
Village Well
Village Fire hall
Residence
Meriden Trap Co. office
Public School
Scale 200'=1"
Map No. 633
Jan. 25-1923
Revised Jan. 30-1925
Revised Aug. 7-1929
Revised Dec. 3, 1956