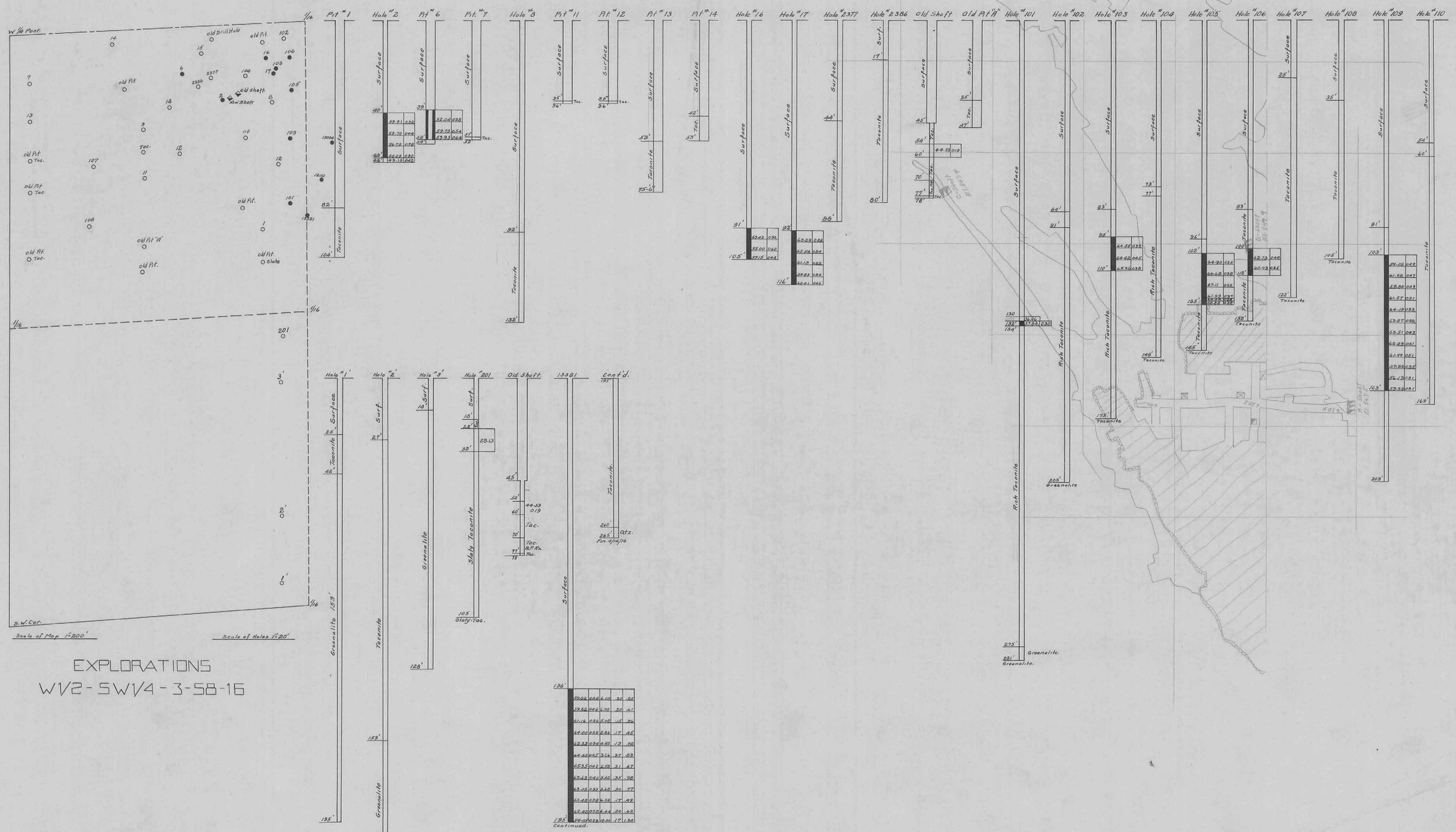

EXPLORATIONS
W1/2 - SW1/4 - 3-58-16

Note - Traced From Blue Print Furnished By E.E. Hunner 4/5/23.

3-58-26

No. 1179

Print on File

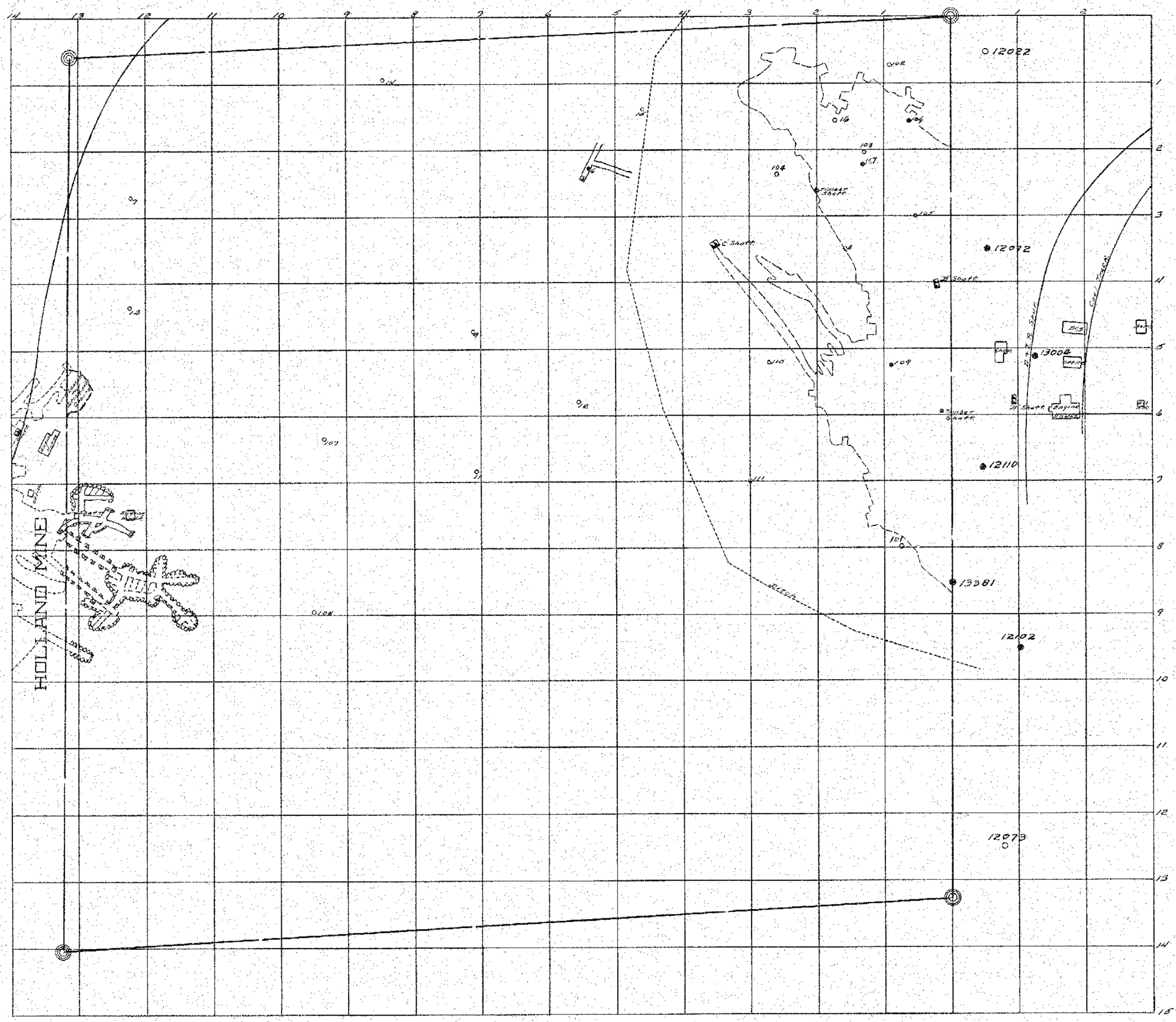

RUDDY SURFACE MAP

SCALE 1 IN =100 FT.

Map ID: MN DTLO 204 T 063
Subject: Hazel: RUDDY AREA: HISTORIC
Description: RUDDY SURFACE MAP.
INCLUDES EASTERN SECTION OF HOLLAND MINE
WITH HOLLAND'S UNDERGROUND WORKINGS.
SHAFT LOCATIONS FOR RUDDY SHOWN.
Map Date: 01930

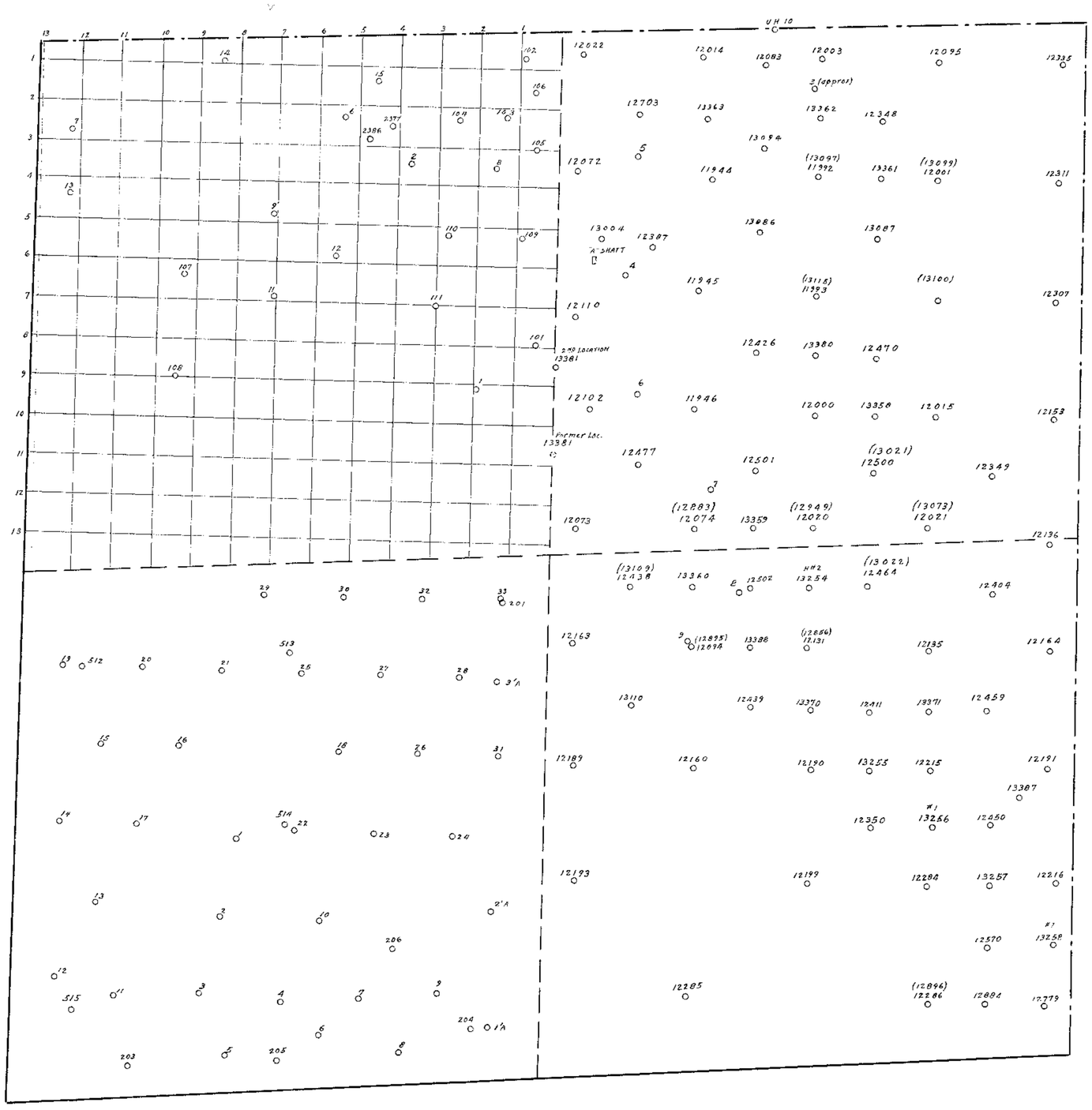

SW 1/4 SEC. 3, 58-16

Map No: MN 5-1-B 005 1 OF
Subject: MINING DISTRICT AREA: HISTORIC
Description: SW 1/4 SEC. 3, 58-16
PREPARED FOR STUDY OF RIDGE-MINESITE DRG
DRILL MADE BY U.P.C. 1948
DRILL HOLES SHOWN
Map Date: 1949

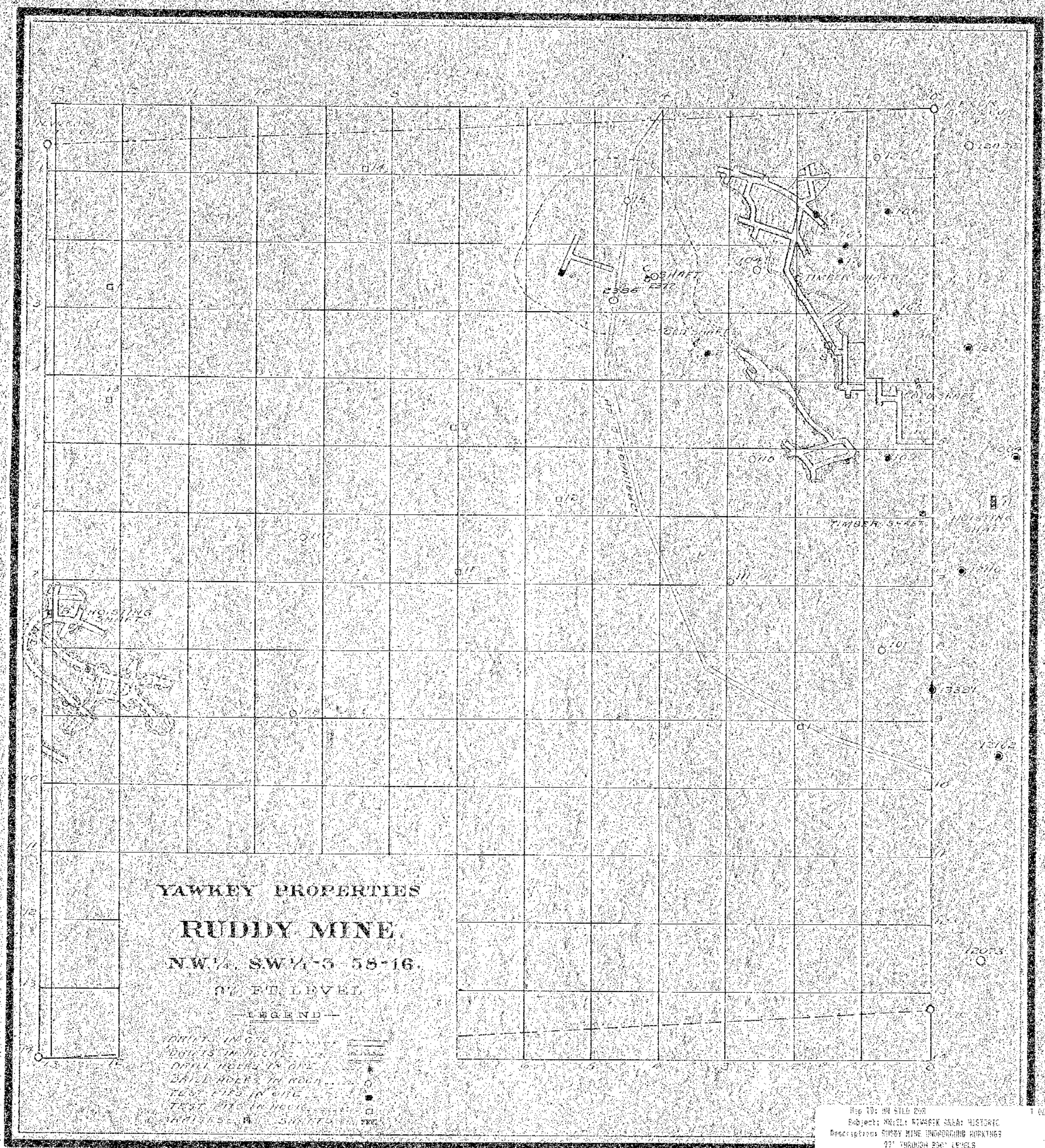

Map ID: MN SILD 208 T 000
Subject: MINES: NEWSPAPER SALAR HISTORIC
Description: RUDDY MINE UNDERGROUND WORKINGS
0½' THROUGH 200' LEVELS
Map Date: 1950

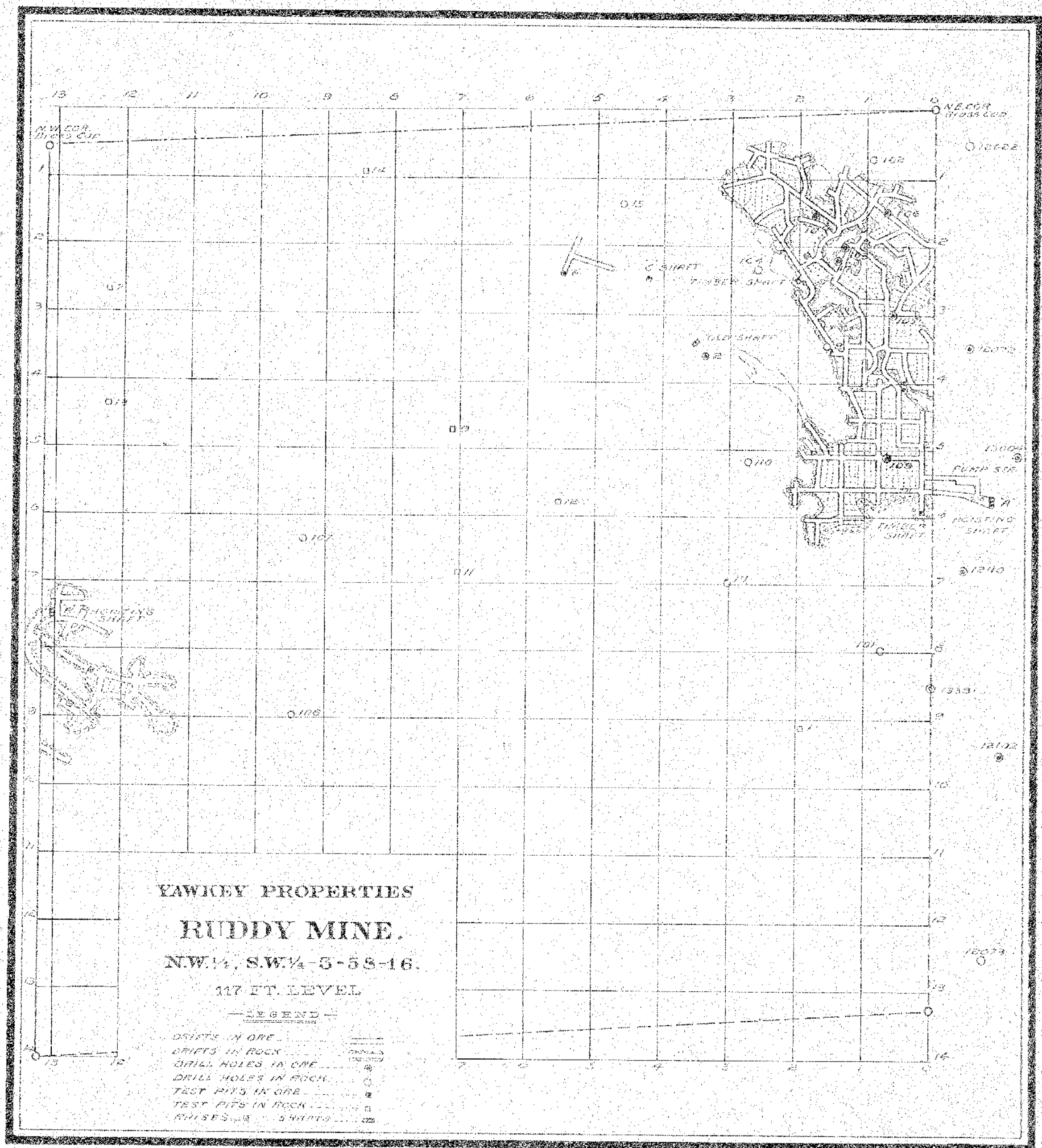
YAWKEY PROPERTIES
RUDDY MINE.
N.W.¼, S.W.¼-3-58-16.
117 FT. LEVEL
LEGEND
DRILL HOLES IN ORE
DRILL HOLES IN ROCK
TEST PITS IN ORE
TEST PITS IN ROCK
SHAFT
OLD SHAFT
PUMP SHAFT
HOISTING SHAFT

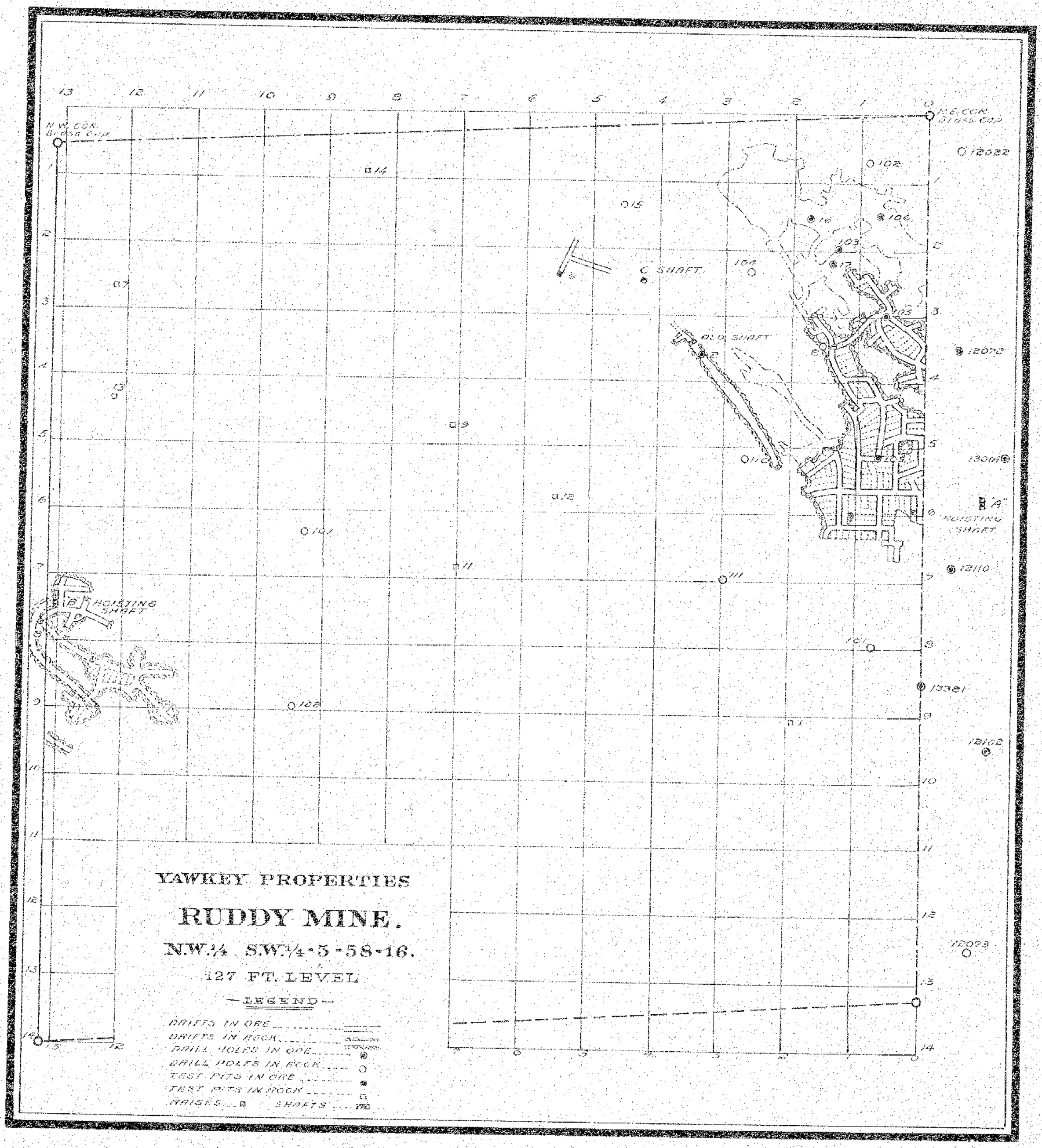
N.W. COR. Brass Cap
N.E. COR. Brass Cap
C SHAFT
OLD SHAFT
HOISTING SHAFT
"A" HOISTING SHAFT
YAWKEY PROPERTIES
RUDDY MINE.
N.W.¼ S.W.¼-5-58-16.
127 FT. LEVEL
LEGEND
DRIFTS IN ORE
DRIFTS IN ROCK
DRILL HOLES IN ORE
DRILL HOLES IN ROCK
TEST PITS IN ORE
TEST PITS IN ROCK
RAISES
SHAFTS

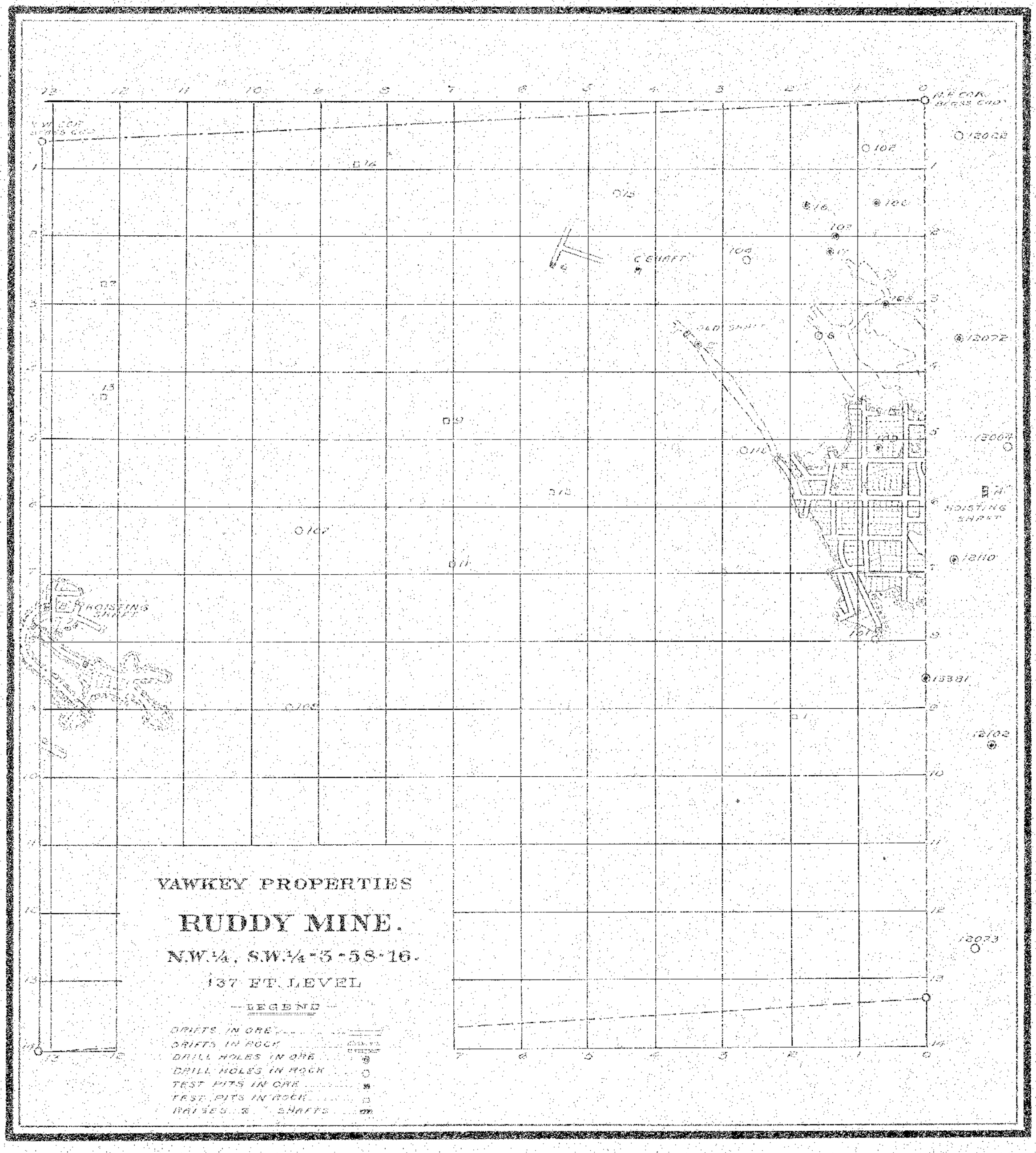
YAWKEY PROPERTIES
RUDDY MINE.
N.W.¼, S.W.¼-3-58-16.
137 FT. LEVEL
LEGEND
DRIFTS IN ORE
DRIFTS IN ROCK
DRILL HOLES IN ORE
DRILL HOLES IN ROCK
TEST PITS IN ORE
TEST PITS IN ROCK
RAISES & SHAFTS
EXISTING SHAFT
EXISTING SHAFT
SHAFT

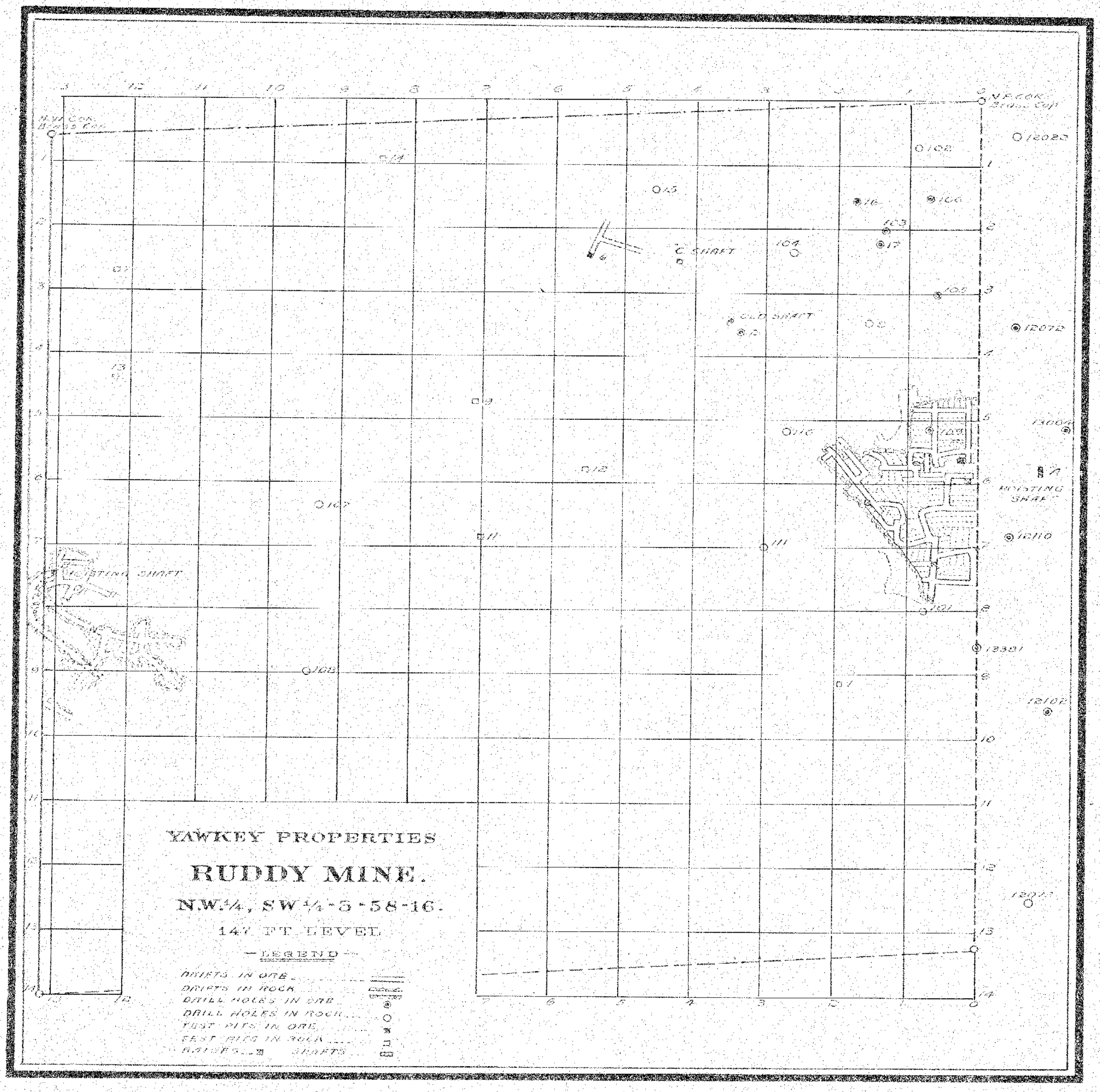
YAWKEY PROPERTIES
RUDDY MINE.
N.W.¼, SW¼-5-58-16.
147 FT. LEVEL
LEGEND
DRIFTS IN ORE
DRIFTS IN ROCK
DRILL HOLES IN ORE
DRILL HOLES IN ROCK
TEST PITS IN ORE
TEST PITS IN ROCK
RAISES
SHAFTS
C SHAFT
OLD SHAFT
HOISTING SHAFT
HOISTING SHAFT

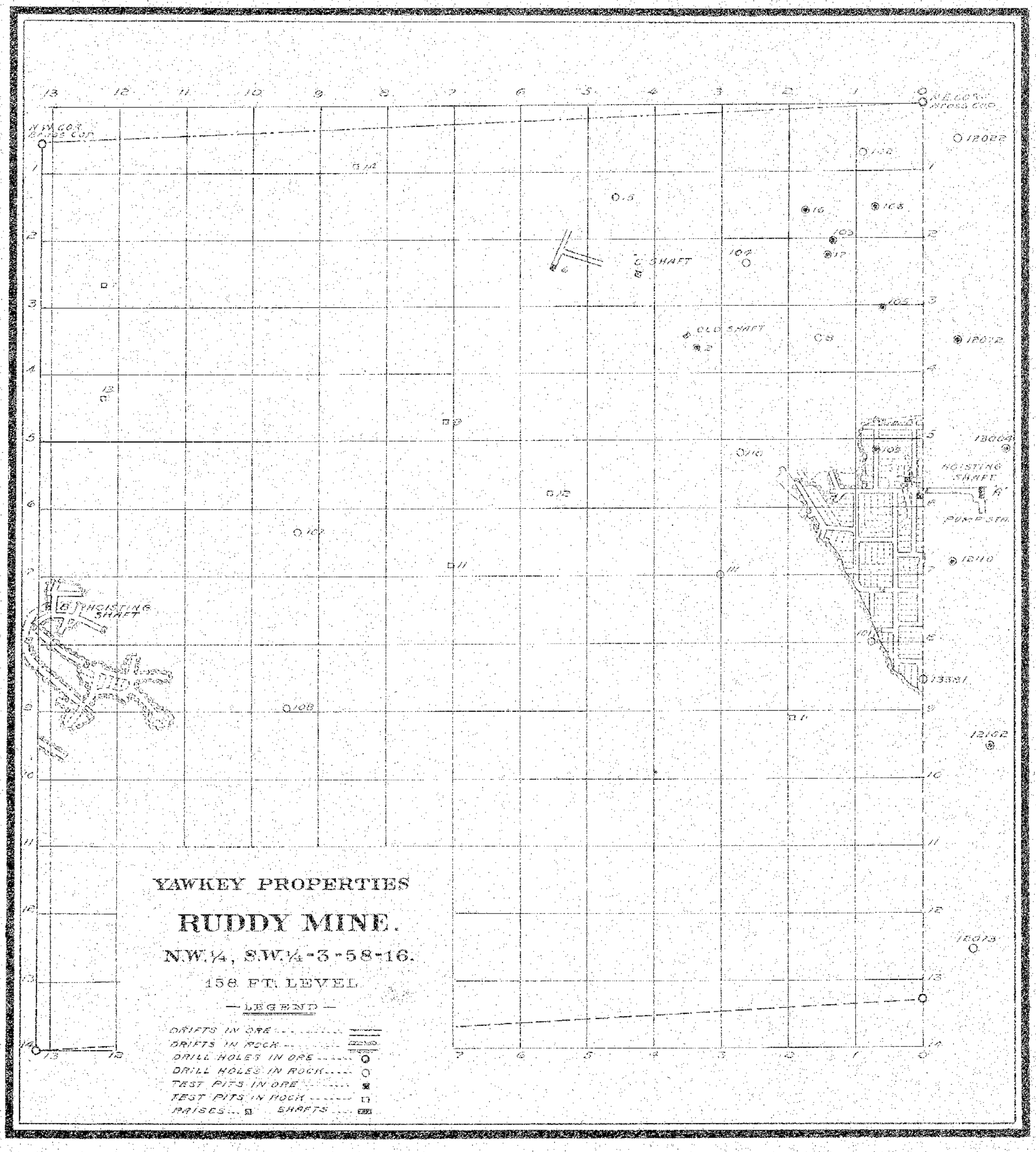
YAWKEY PROPERTIES
RUDDY MINE.
N.W.¼, S.W.¼-3-58-16.
158 FT. LEVEL
— LEGEND —
DRIFTS IN ORE
DRIFTS IN ROCK
DRILL HOLES IN ORE
DRILL HOLES IN ROCK
TEST PITS IN ORE
TEST PITS IN ROCK
RAISES
SHAFTS
HOISTING SHAFT
OLD SHAFT
PUMP STA.

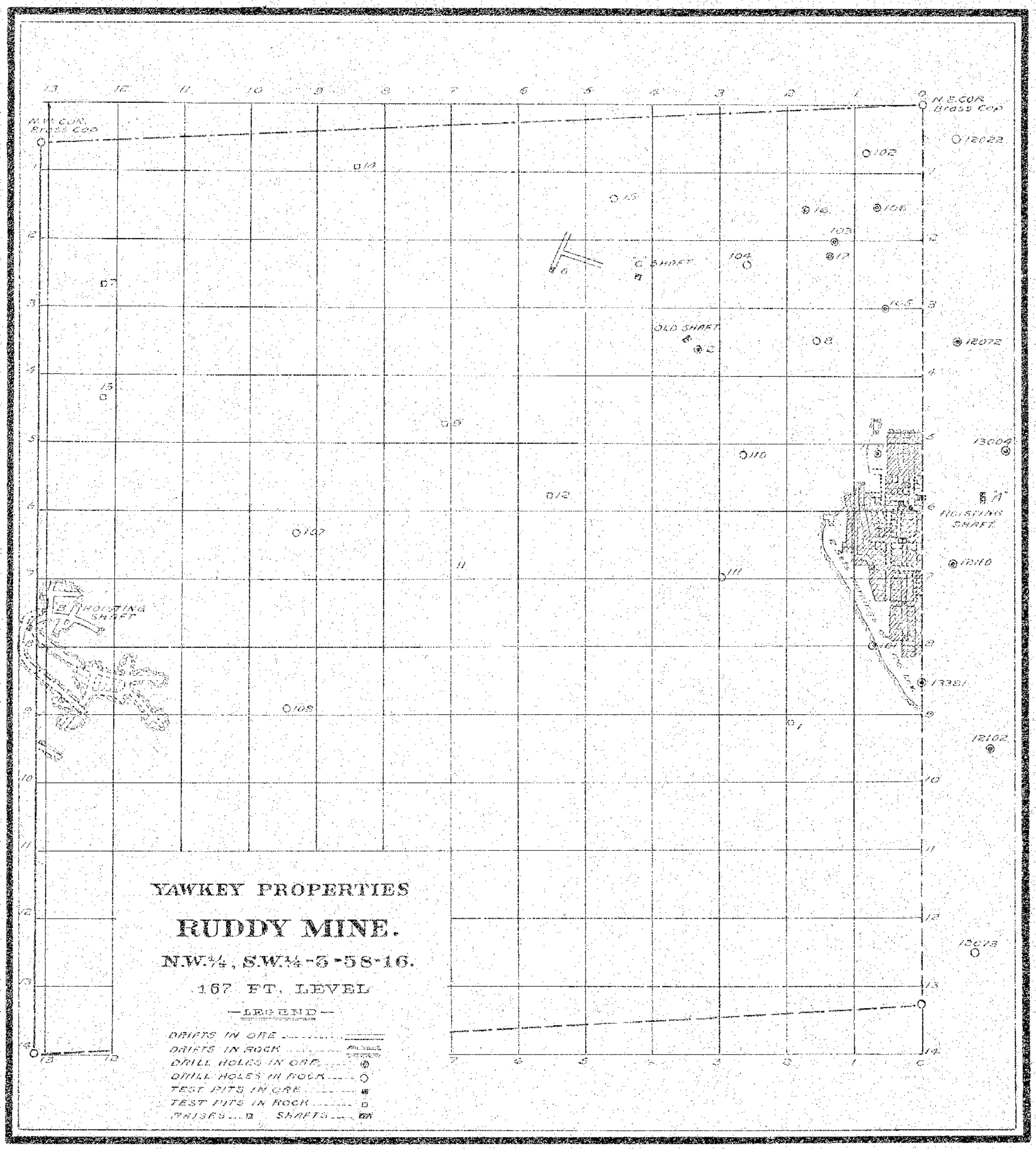
N.W. COR. Brass Cap
N.E. COR. Brass Cap
OLD SHAFT
HOISTING SHAFT
HOISTING SHAFT
YAWKEY PROPERTIES
RUDDY MINE.
N.W.¼, S.W.¼-3-58-16.
167 FT. LEVEL
—LEGEND—
DRIFTS IN ORE
DRIFTS IN ROCK
DRILL HOLES IN ORE
DRILL HOLES IN ROCK
TEST PITS IN ORE
TEST PITS IN ROCK
RAISES
SHAFTS

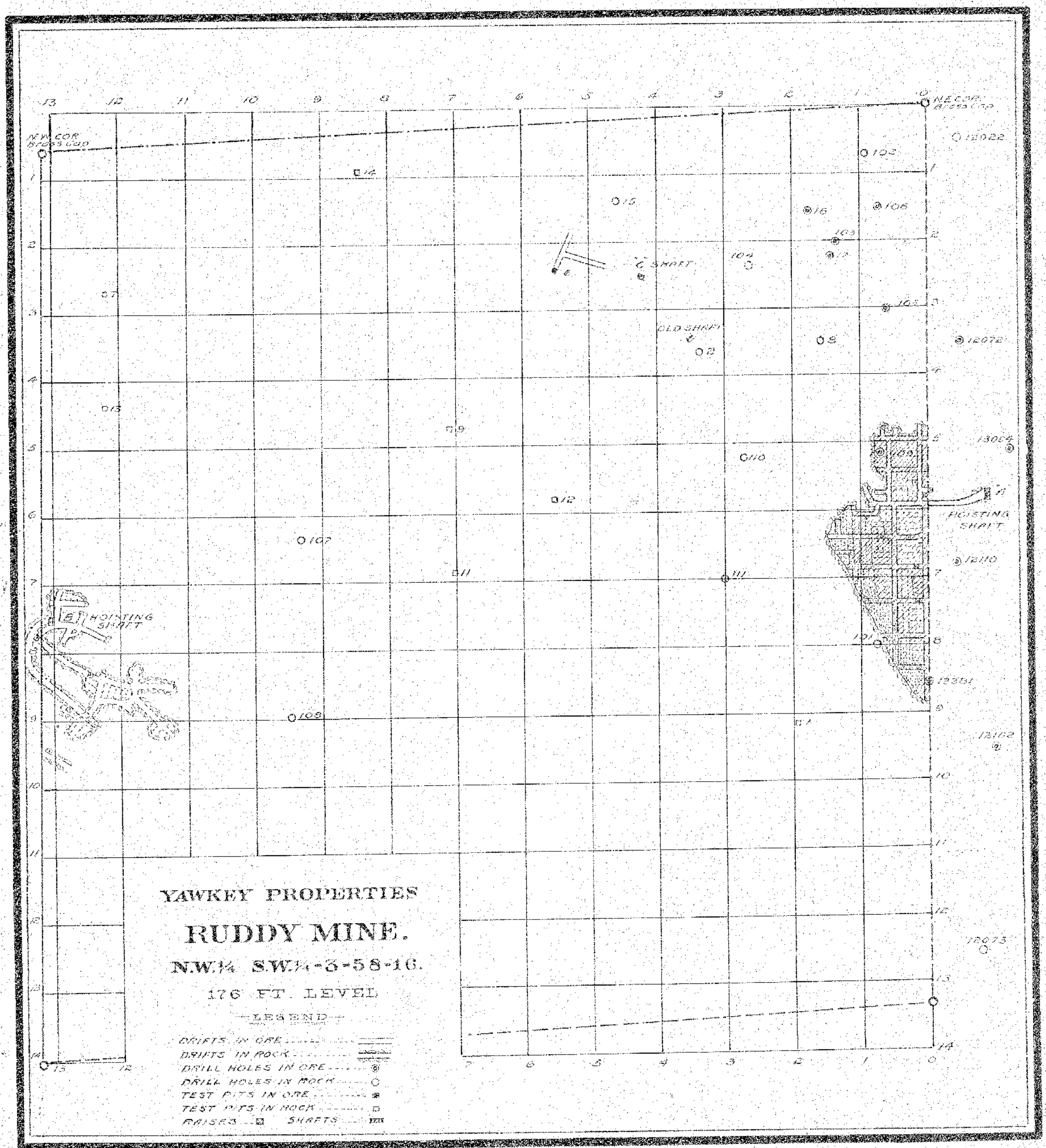
YAWKEY PROPERTIES
RUDDY MINE.
N.W.¼ S.W.¼-3-58-16.
176 FT. LEVEL
LEGEND
DRIFTS IN ORE
DRIFTS IN ROCK
DRILL HOLES IN ORE
DRILL HOLES IN ROCK
TEST PITS IN ORE
TEST PITS IN ROCK
RAISES
SHAFTS
NW COR.
NE COR.
"C" SHAFT
OLD SHAFT
HOISTING SHAFT
HOISTING SHAFT


YANKEE PROPERTIES
HUDDY MINE
NW¼ SW¼ S-2 T-8 S-16
150 FT. LEVEL
LEGEND

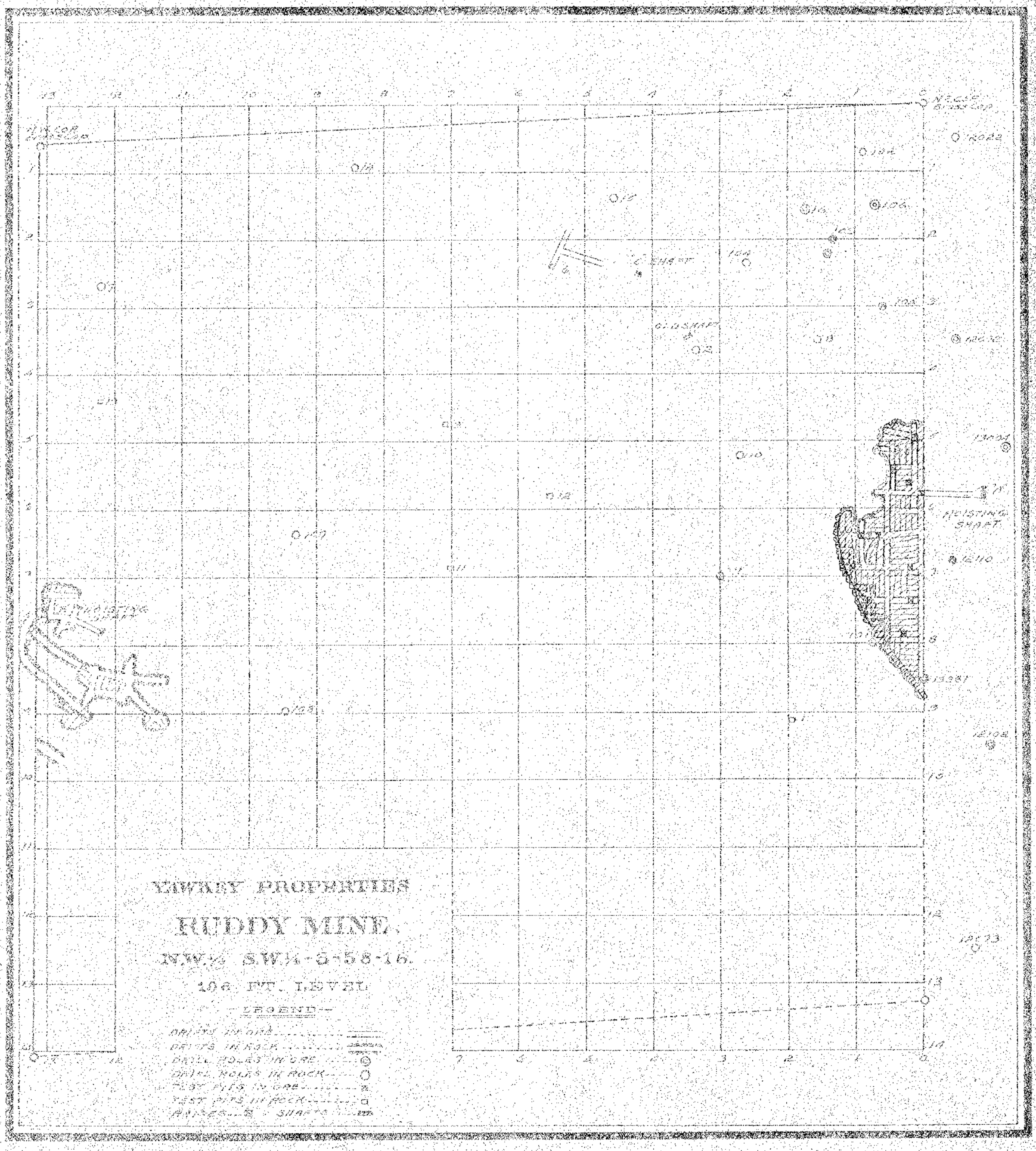
YUKEY PROPERTIES
RUDDY MINE.
NW¼ SW¼-5-58-16.
106 FT. LEVEL
LEGEND
DRILL HOLES IN ORE
DRILL HOLES IN ROCK
TEST PITS IN ORE
TEST PITS IN ROCK
PROPOSED SHAFT
HOISTING SHAFT

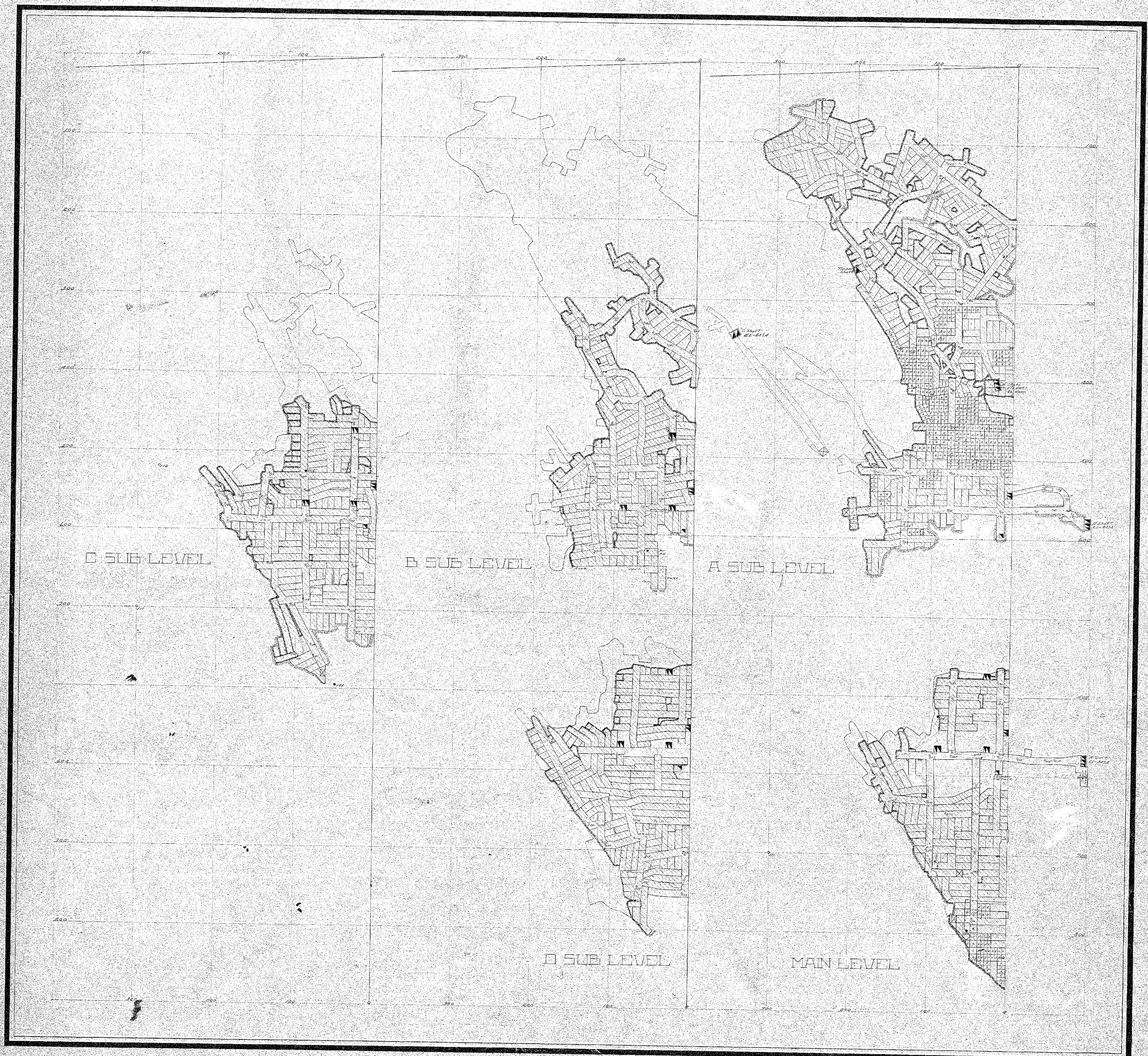
C SUB LEVEL
B SUB LEVEL
A SUB LEVEL
D SUB LEVEL
MAIN LEVEL

RUDDY MINE.

N.W.¼, S.W.¼-5-58-16.

CROSS SECTION 100 S.

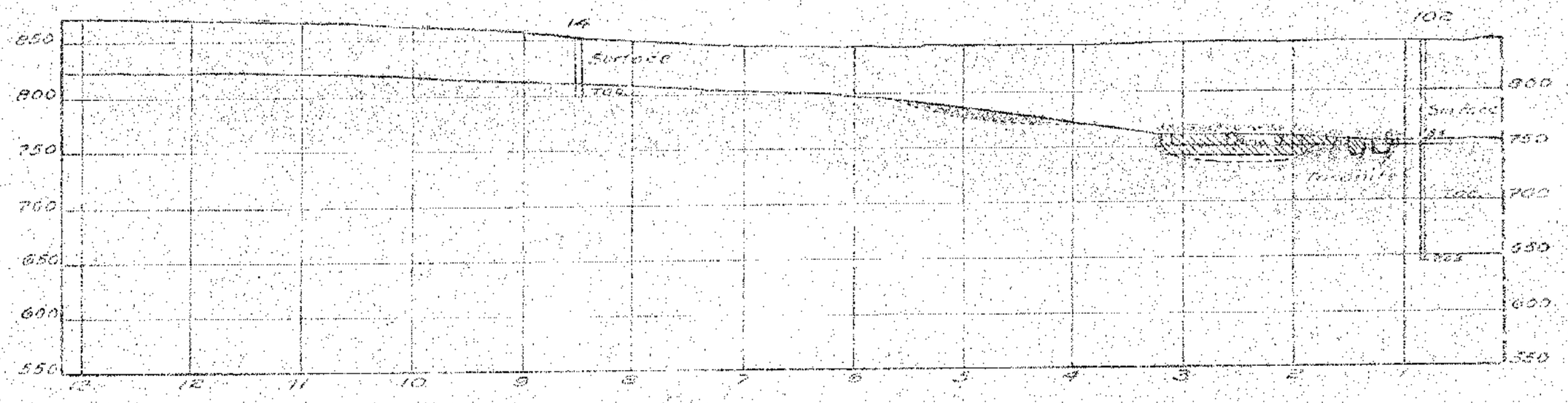

CROSS SECTION 150 S.

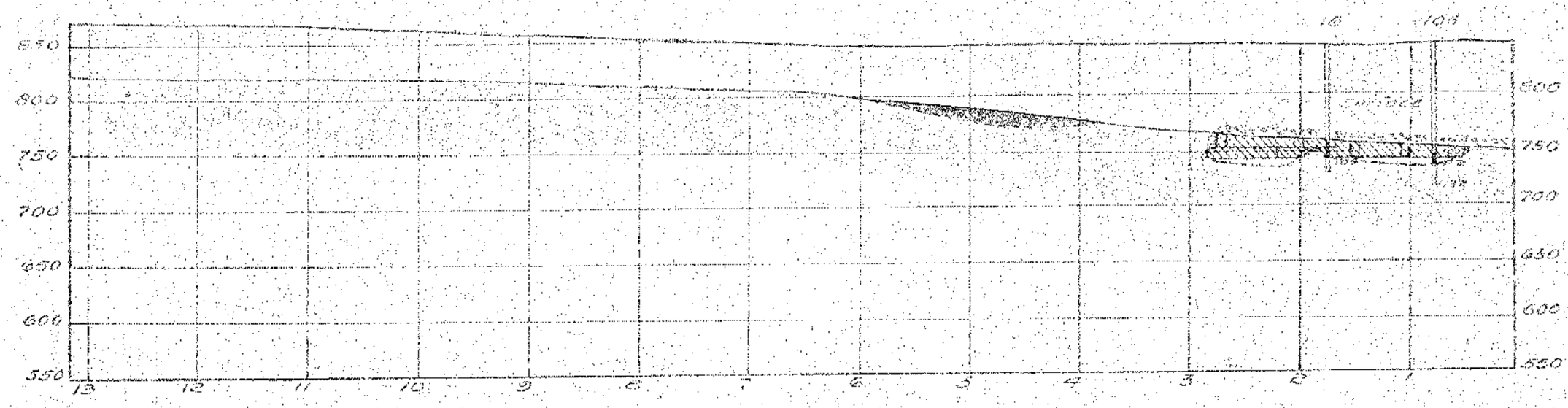

CROSS SECTION 200 S

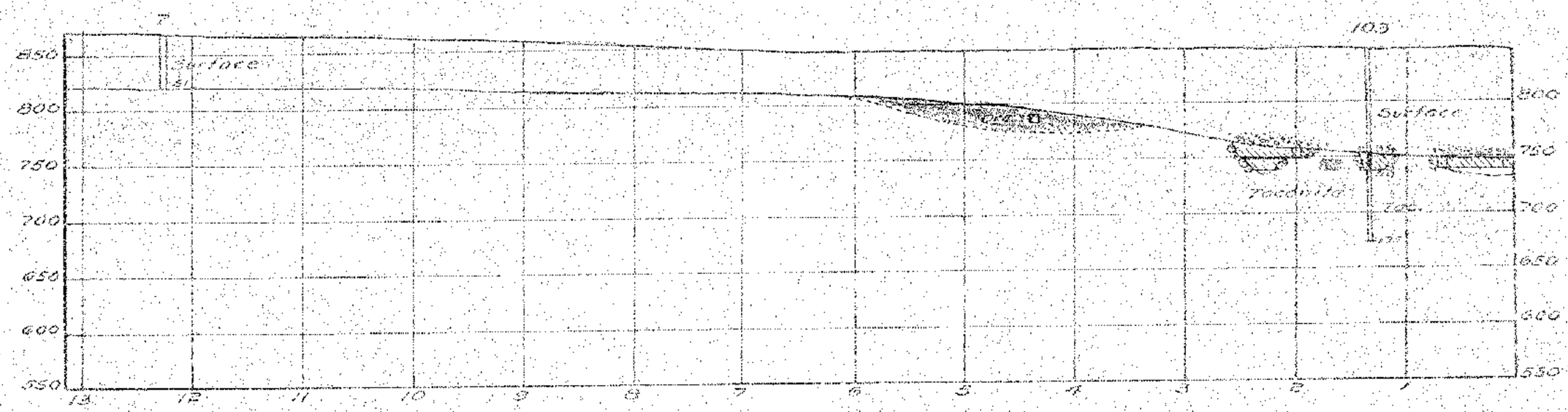

CROSS SECTION 250 S

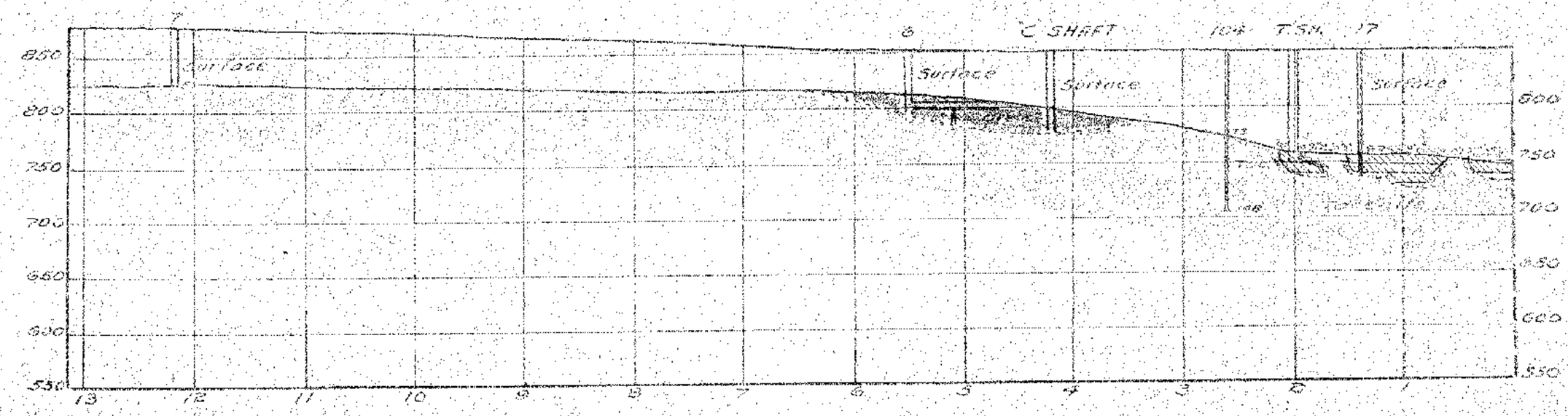

RUDDY MINE.

N.W.¼, S.W.¼ - 5 - 58 - 16.

CROSS SECTION 300 S

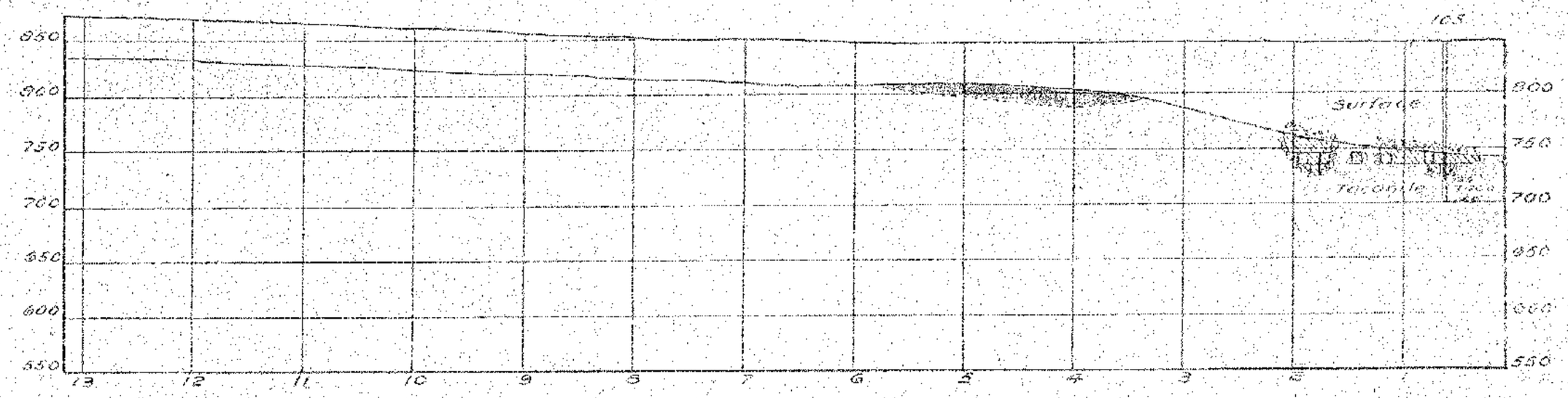

CROSS SECTION 350 S

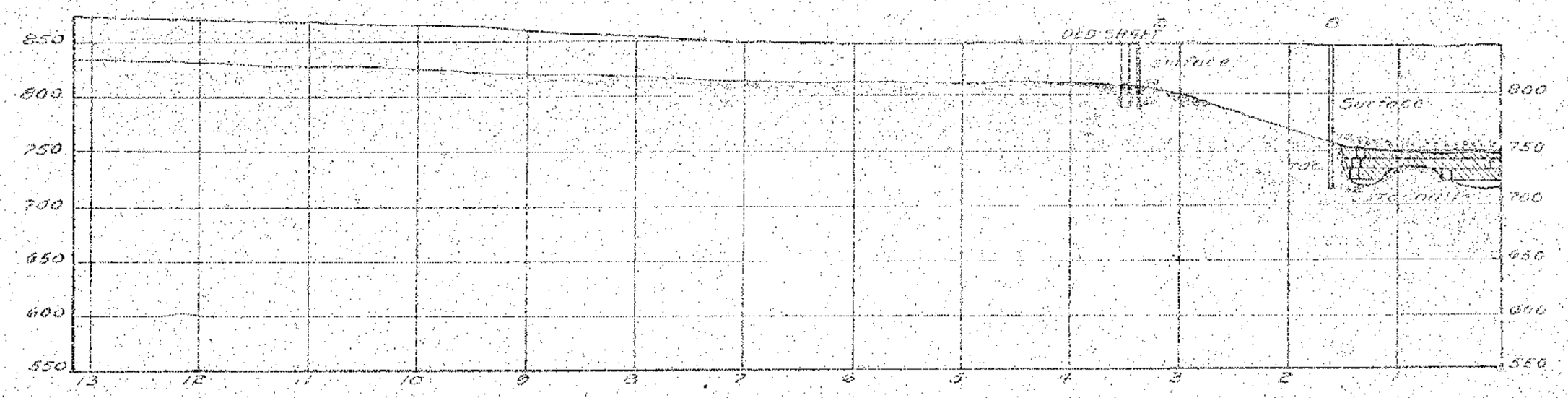

CROSS SECTION 400 S

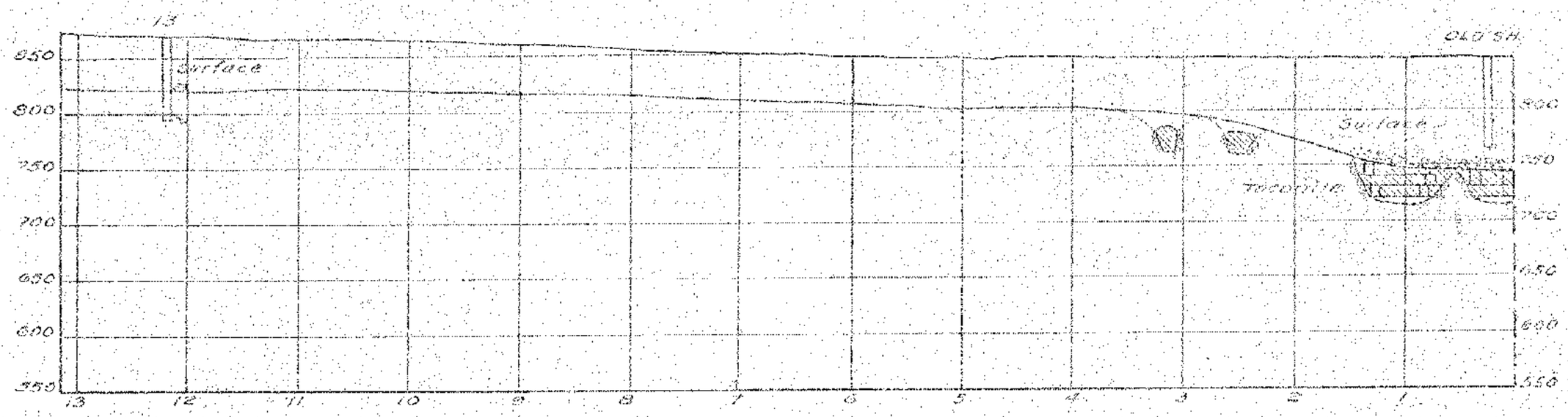

CROSS SECTION 450 S



RUDDY MINE.

N.W.¼ S.W.¼-5-58-16.

CROSS SECTION 500 S.

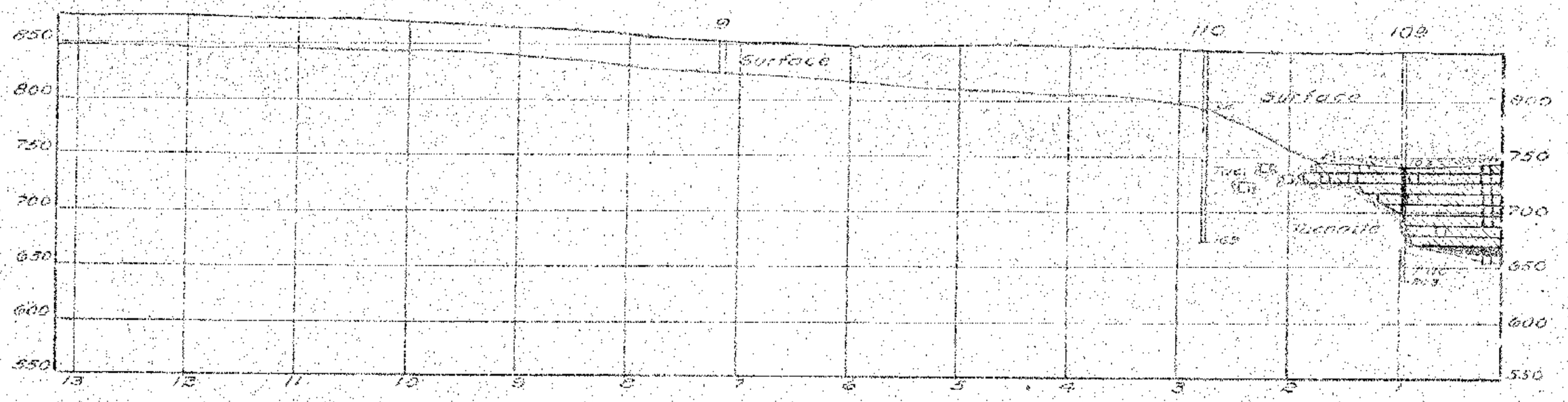

CROSS SECTION 550 S.

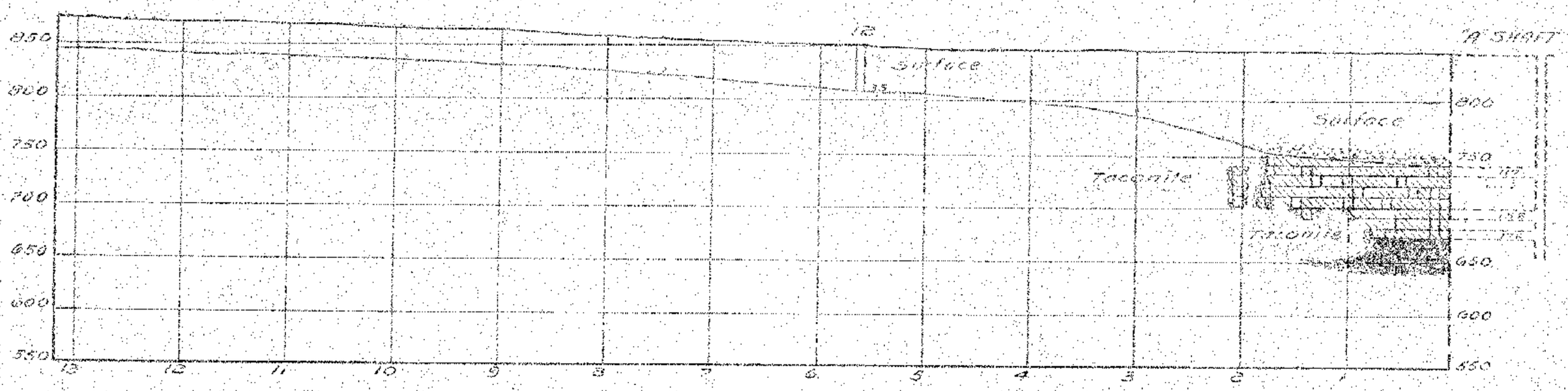

CROSS SECTION 600 S.

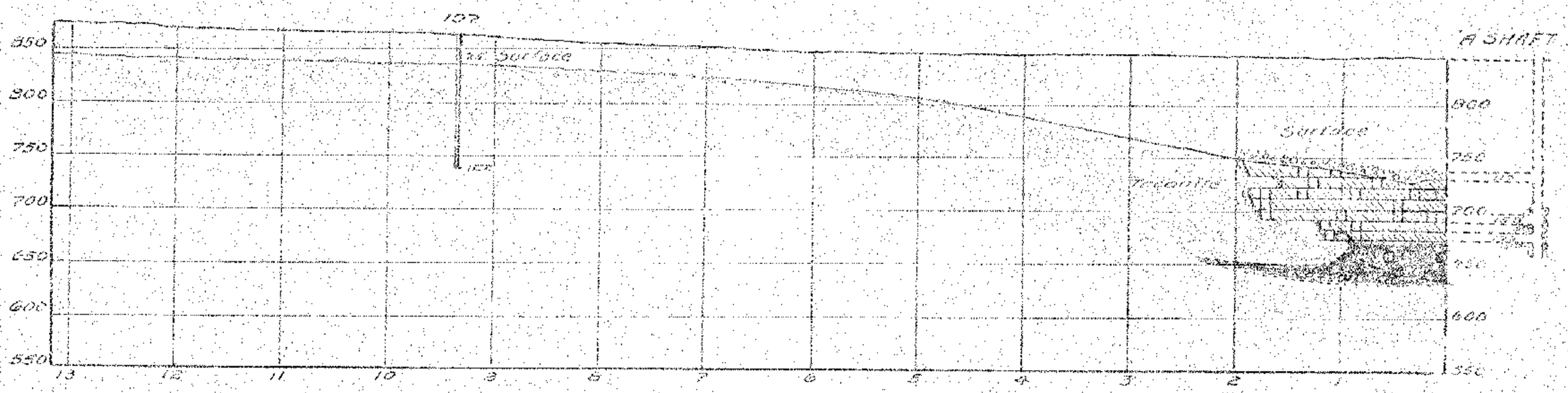

CROSS SECTION 650 S

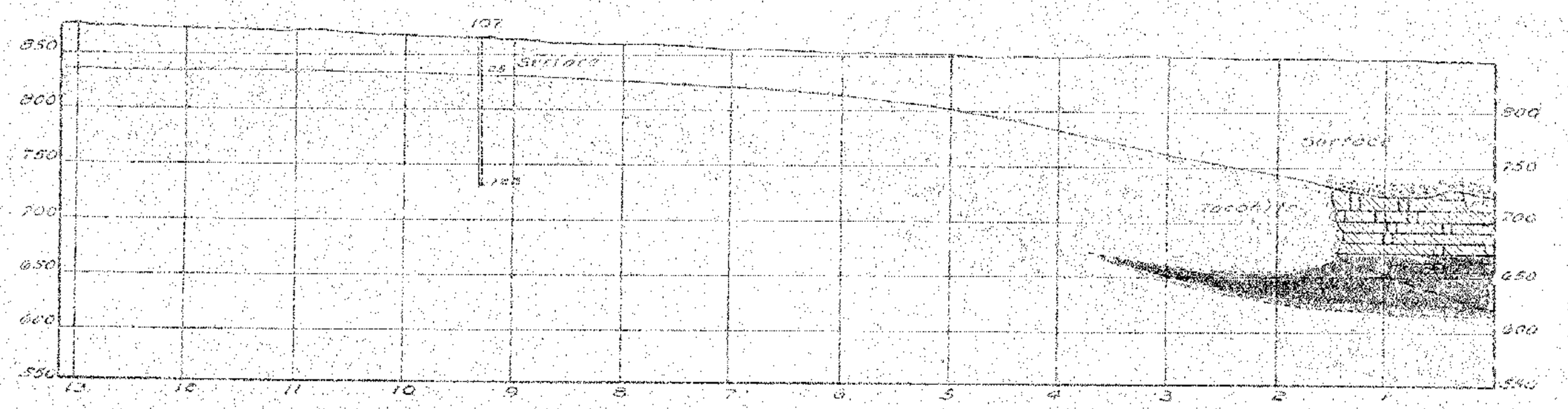

RUDDY MINE.

N.W.¼ S.W.¼-3-58-16.

Cross Section 700 S.

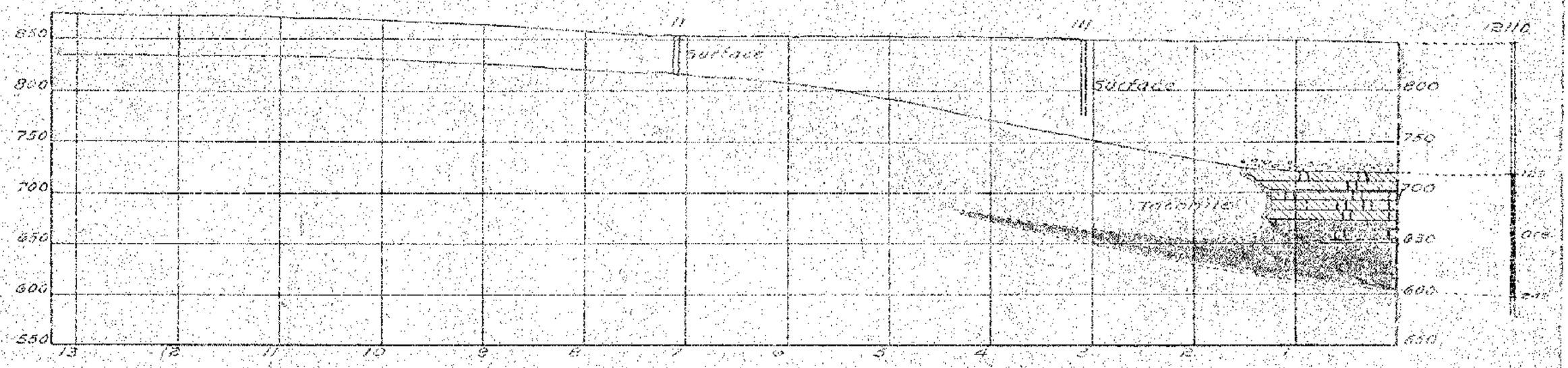

Cross Section 750 S.

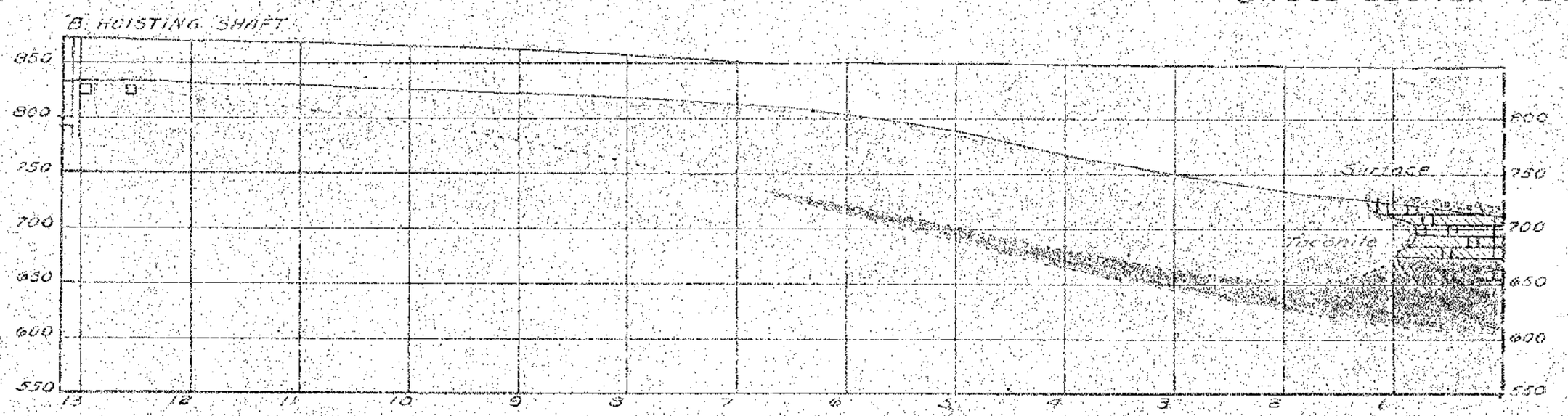

Cross Section 800 S.

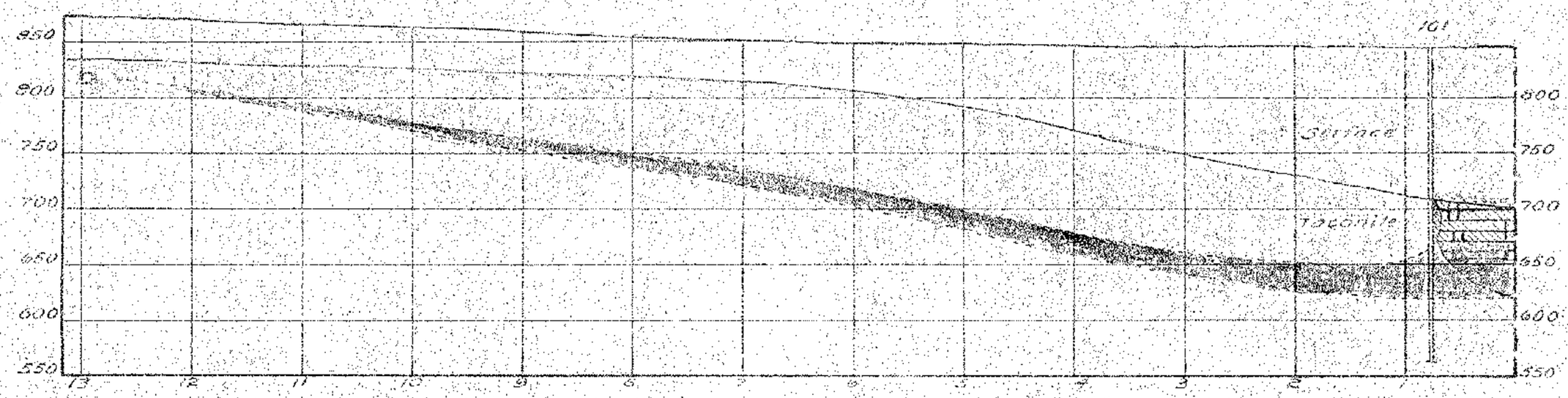
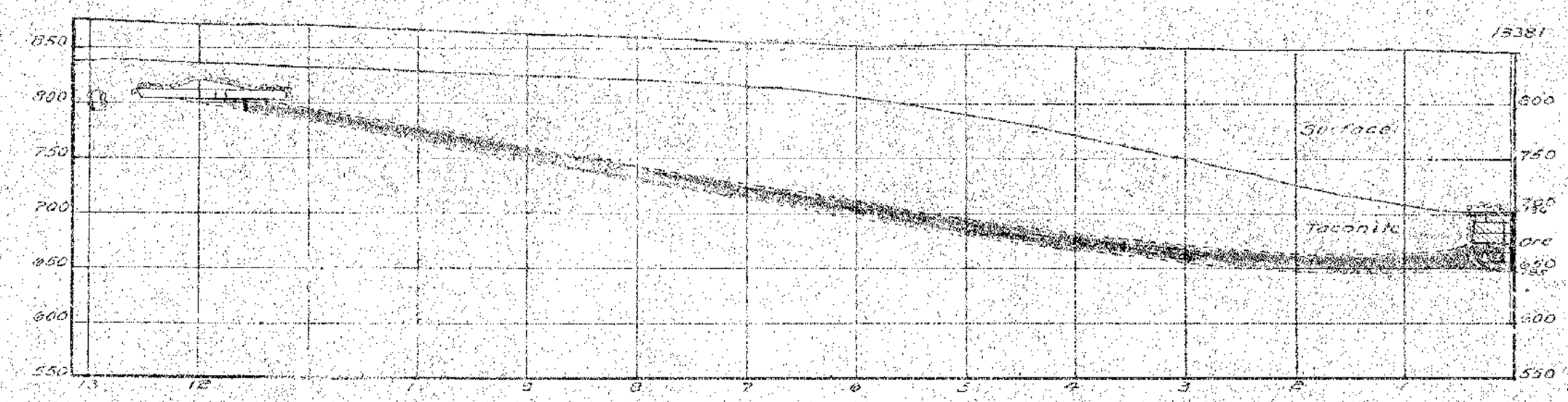
Cross Section 850 S.