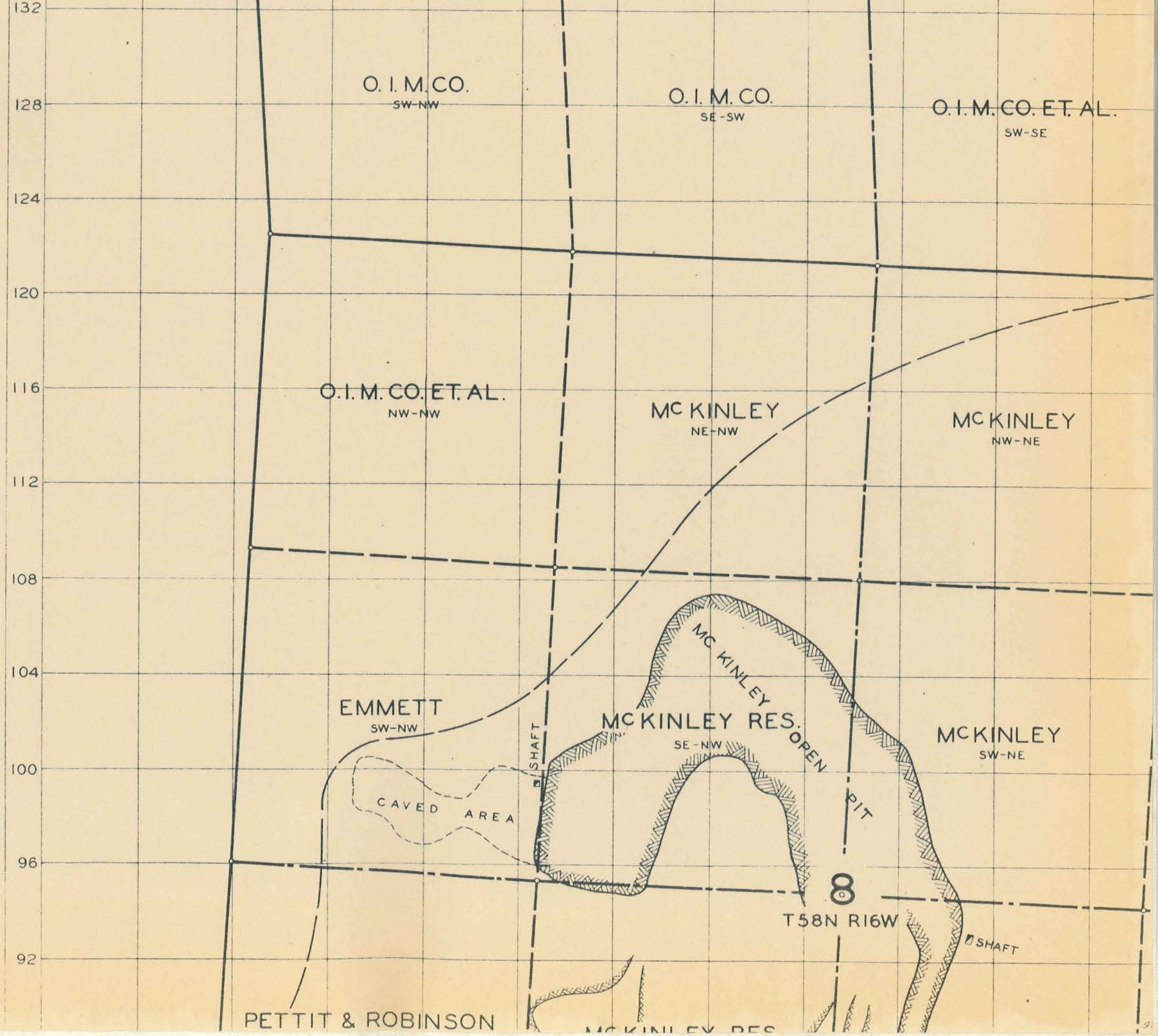
132
128
124
120
116
112
108
104
100
96
92
O. I. M. CO.
SW-NW
O. I. M. CO.
SE-SW
O. I. M. CO. ET. AL.
SW-SE
O. I. M. CO. ET. AL.
NW-NW
MC KINLEY
NE-NW
MC KINLEY
NW-NE
EMMETT
SW-NW
MC KINLEY RES.
SE-NW
MC KINLEY OPEN PIT
MC KINLEY
SW-NE
SHAFT
CAVED AREA
8
T58N R16W
SHAFT
PETTIT & ROBINSON

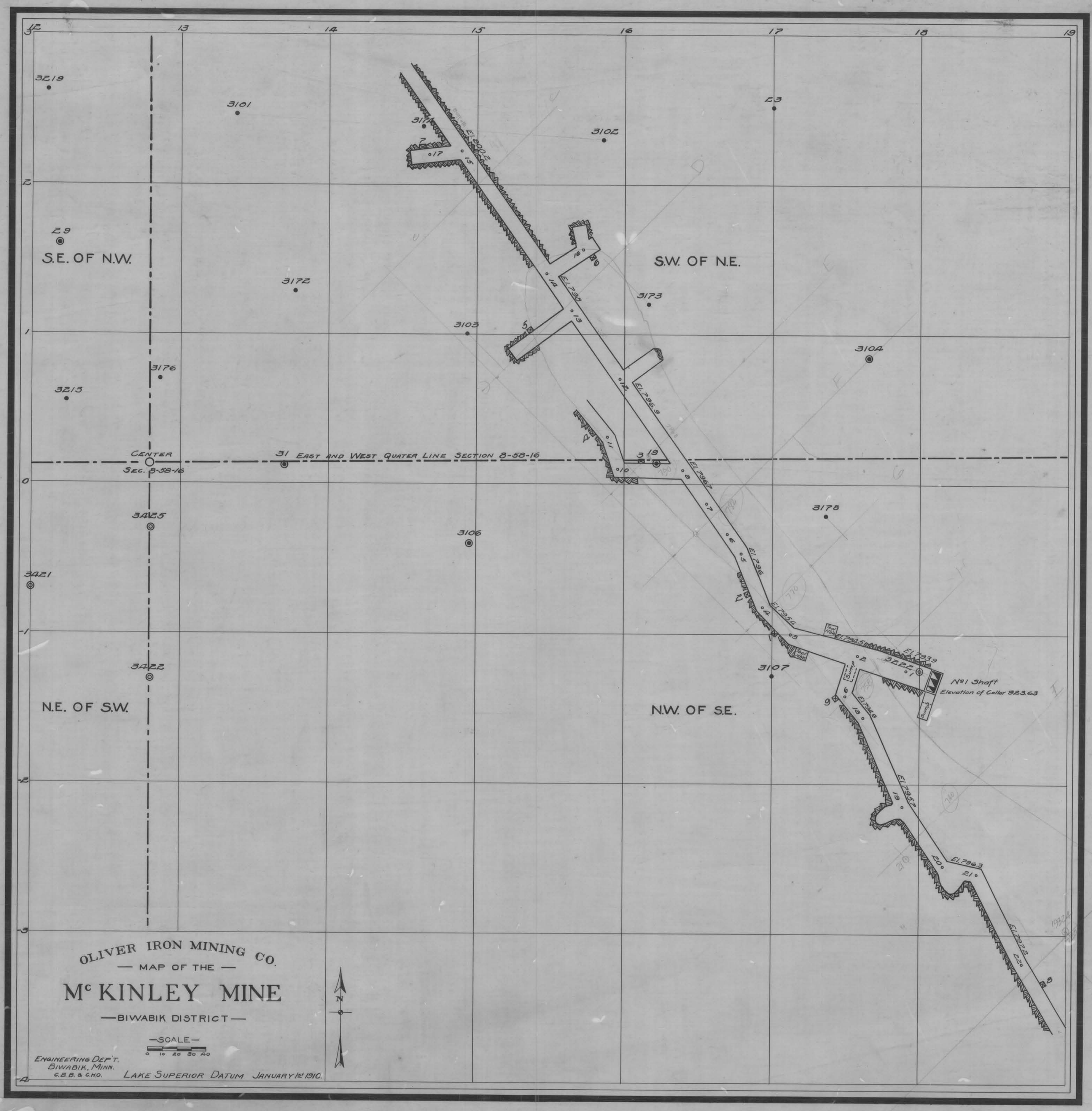

DISTRICT No 5 DULUTH No
SHEET No TOTAL
TRACING CASE 1 DWR. 15 CPT. — FILE
PRINT — CASE DWR. 4 CPT. FILE
SCALE DATE 9-5-29

NO. 7805 CASE 1 DWR. 14 CPT. FILE

218
212

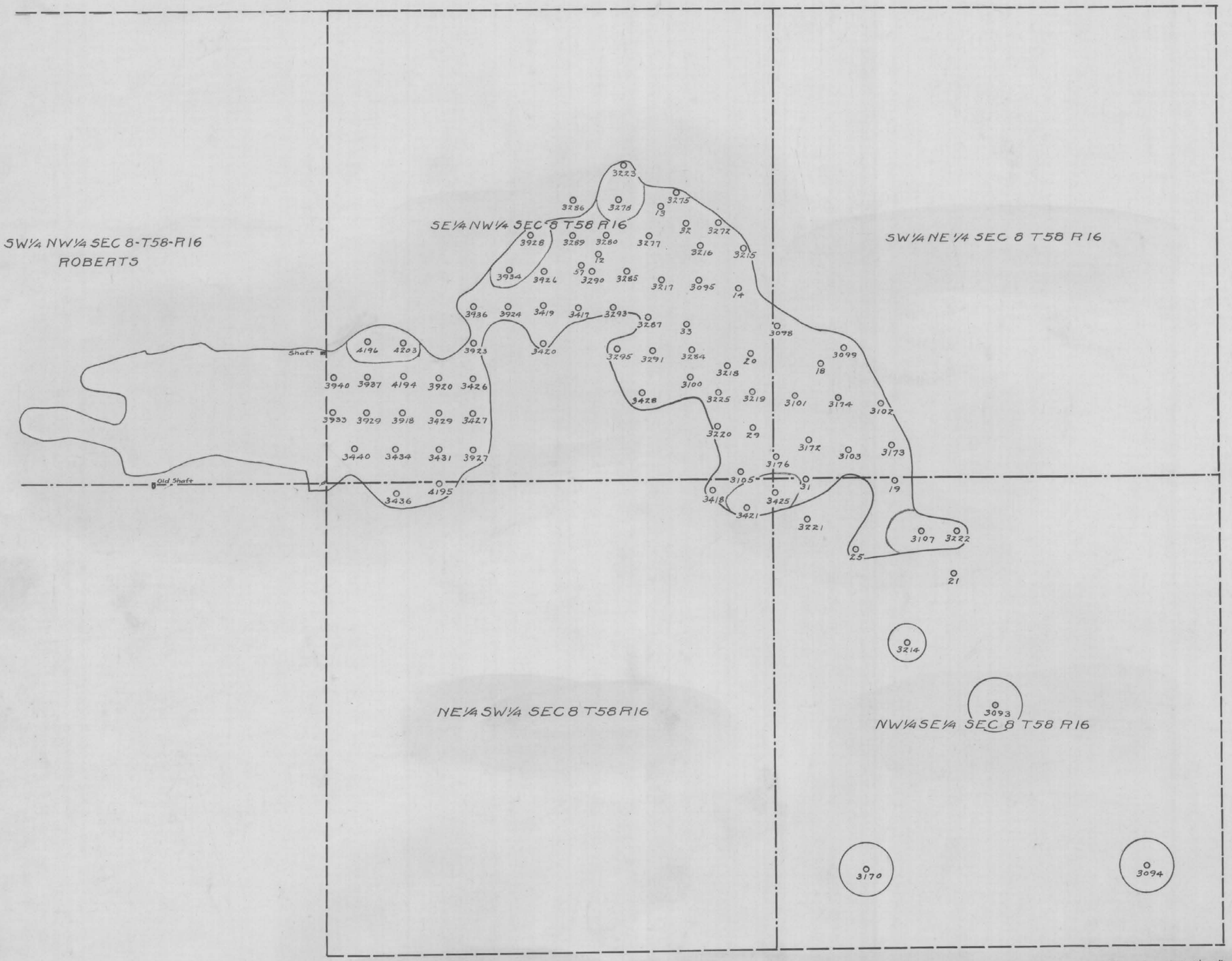

McKINLEY MINE

Scale 200'=1"
Map No 155
July 18 1911

E.P.M.
M.S.T.

W. R. Appleby Clerk.