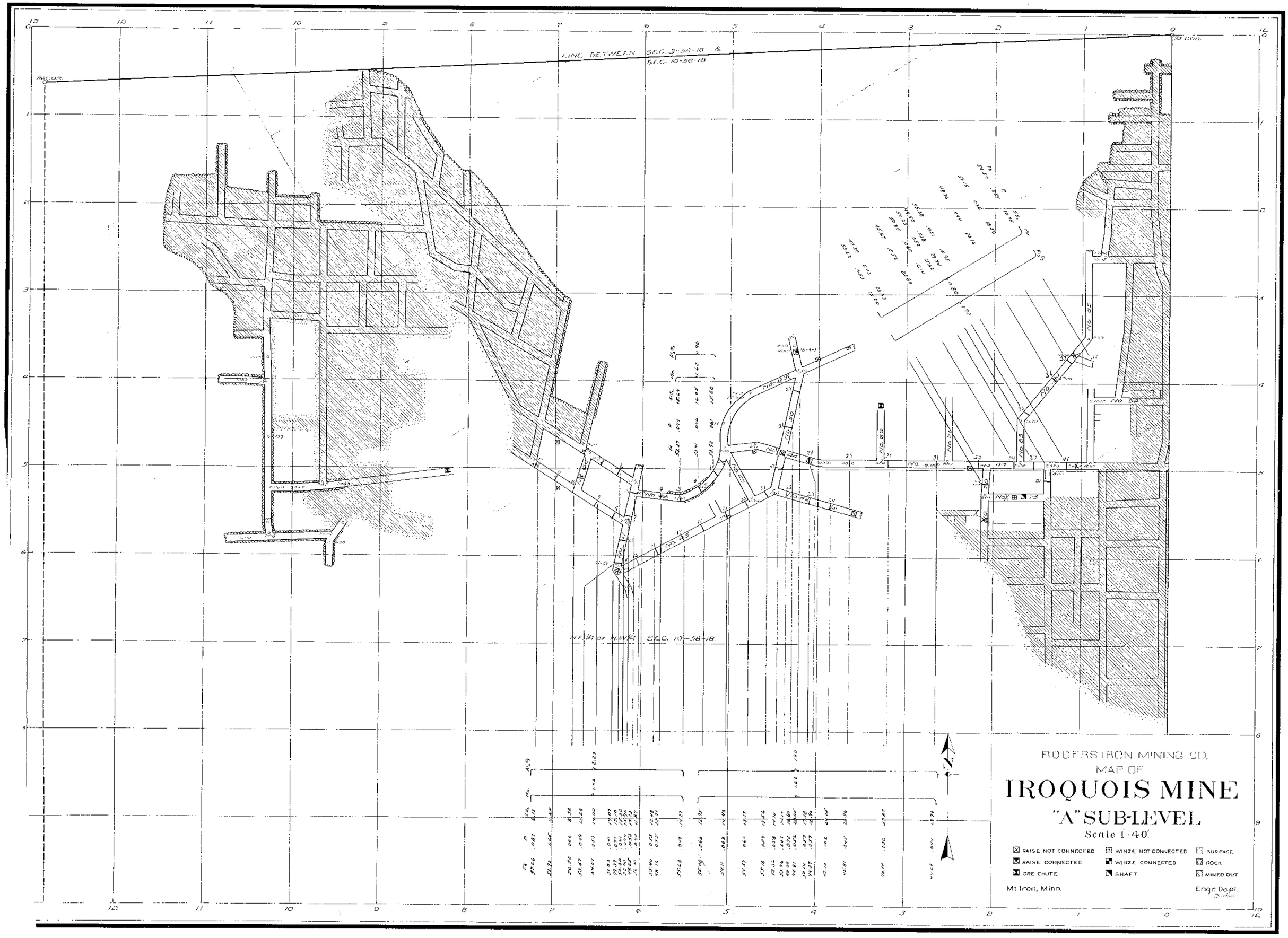
LINE BETWEEN SEC. 3-58-18 &
SEC. 10-58-18
N.E. 1/16 or N.W. 1/16 SEC. 10-58-18
ROGERS IRON MINING CO.
MAP OF
IROQUOIS MINE
"A" SUB-LEVEL
Scale 1" = 40'
RAISE NOT CONNECTED
RAISE CONNECTED
ORE CHUTE
WINZE NOT CONNECTED
WINZE CONNECTED
SHAFT
SURFACE
ROCK
MINED OUT
Mt. Iron, Minn.
Engr. Dept.

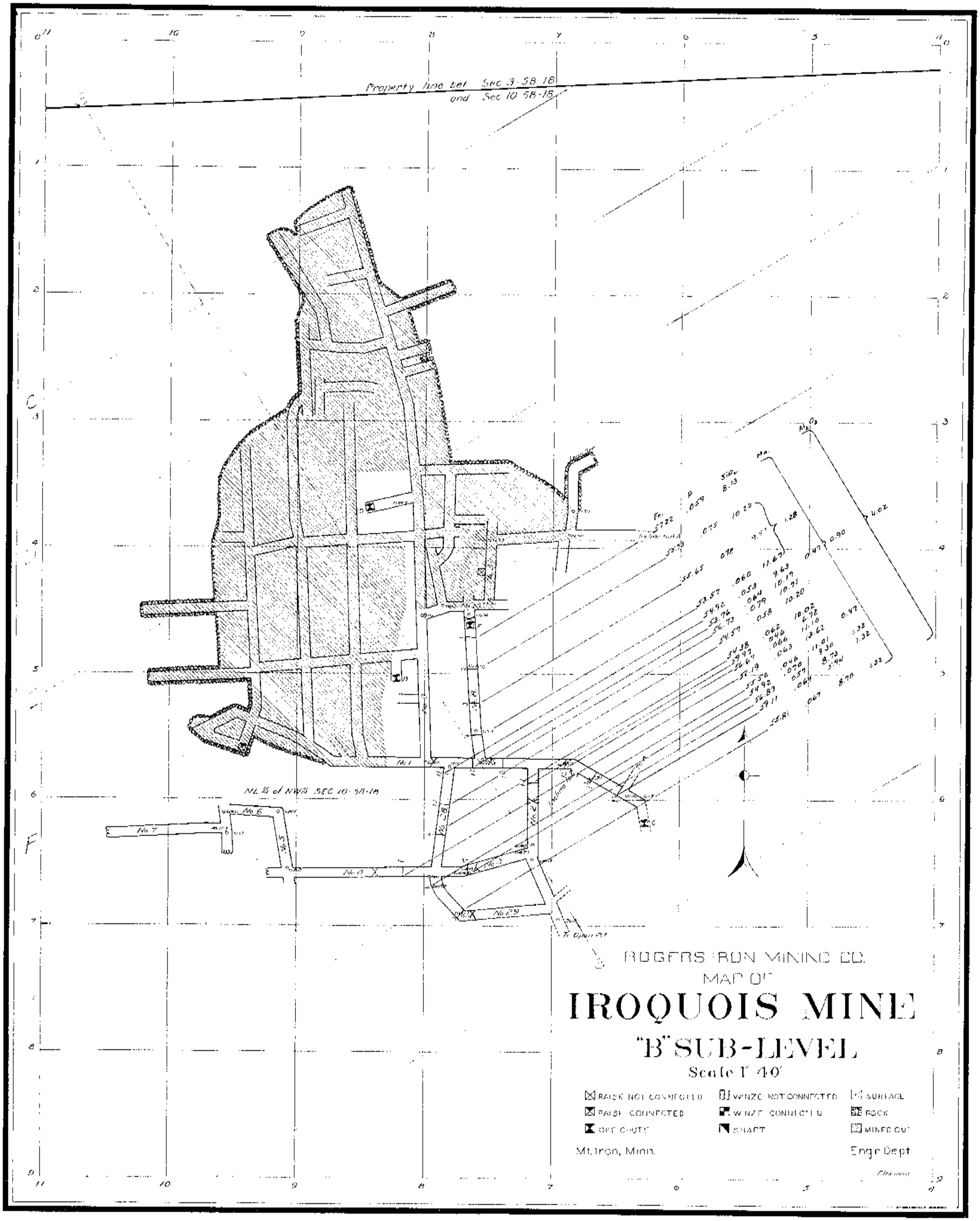
Property line bet Sec 3-58-18
and Sec 10 58-18
NE ¼ of NW¼ SEC 10-58-18
ROGERS RUN MINING CO.
MAP OF
IROQUOIS MINE
"B" SUB-LEVEL
Scale 1" 40'
RAISE NOT CONNECTED
RAISE CONNECTED
ORE CHUTE
WINZE NOT CONNECTED
WINZE CONNECTED
SHAFT
SURFACE
ROCK
MINED OUT
Mt. Iron, Minn.
Engr Dept

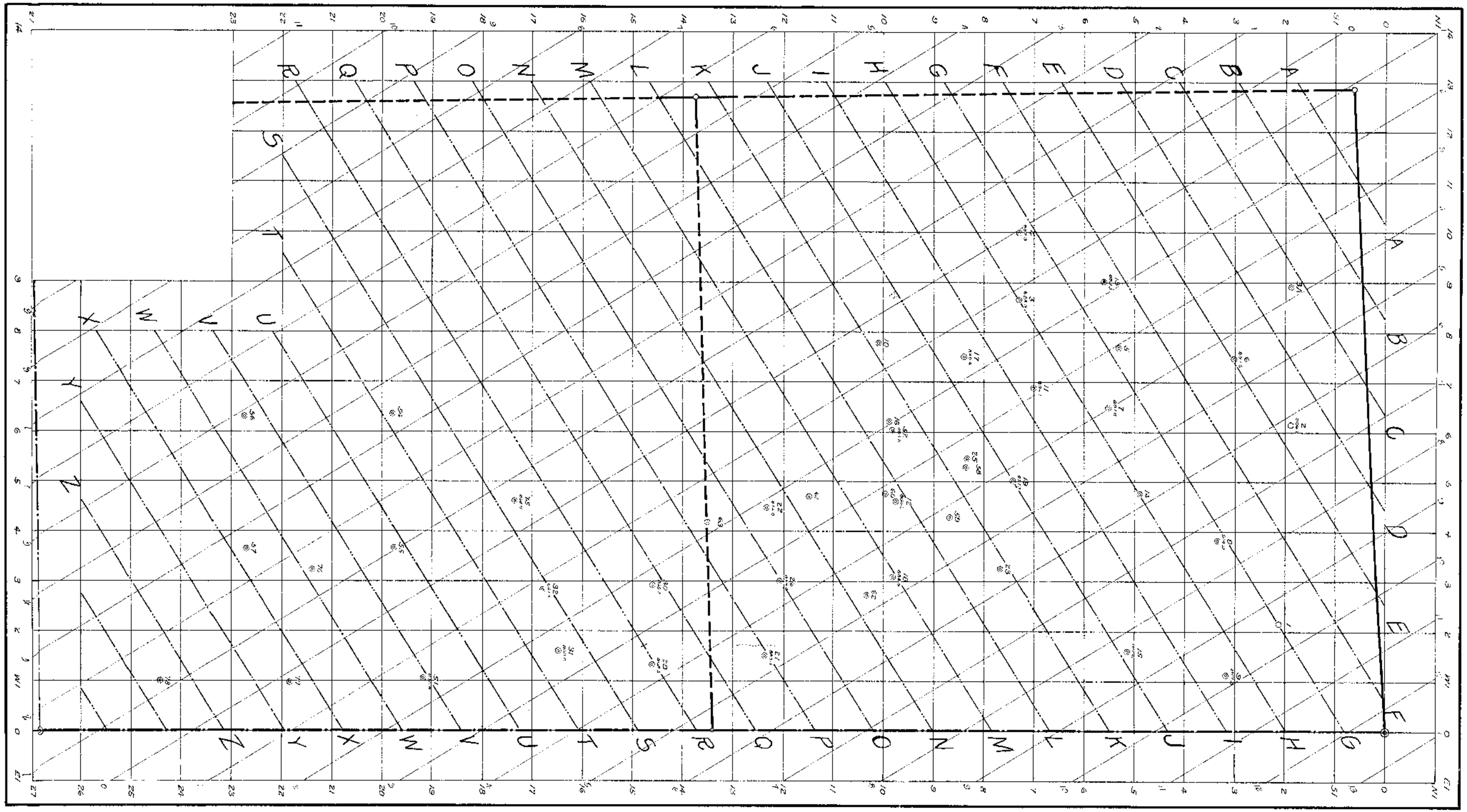

IROQUOIS MINE

CROSS SECTION 300

LOOKING EAST

Scale 1"=40' Correct [redacted]



IROQUOIS MINE

CROSS SECTION B
LOOKING NORTH

Scale 1"=40' Correct [redacted]

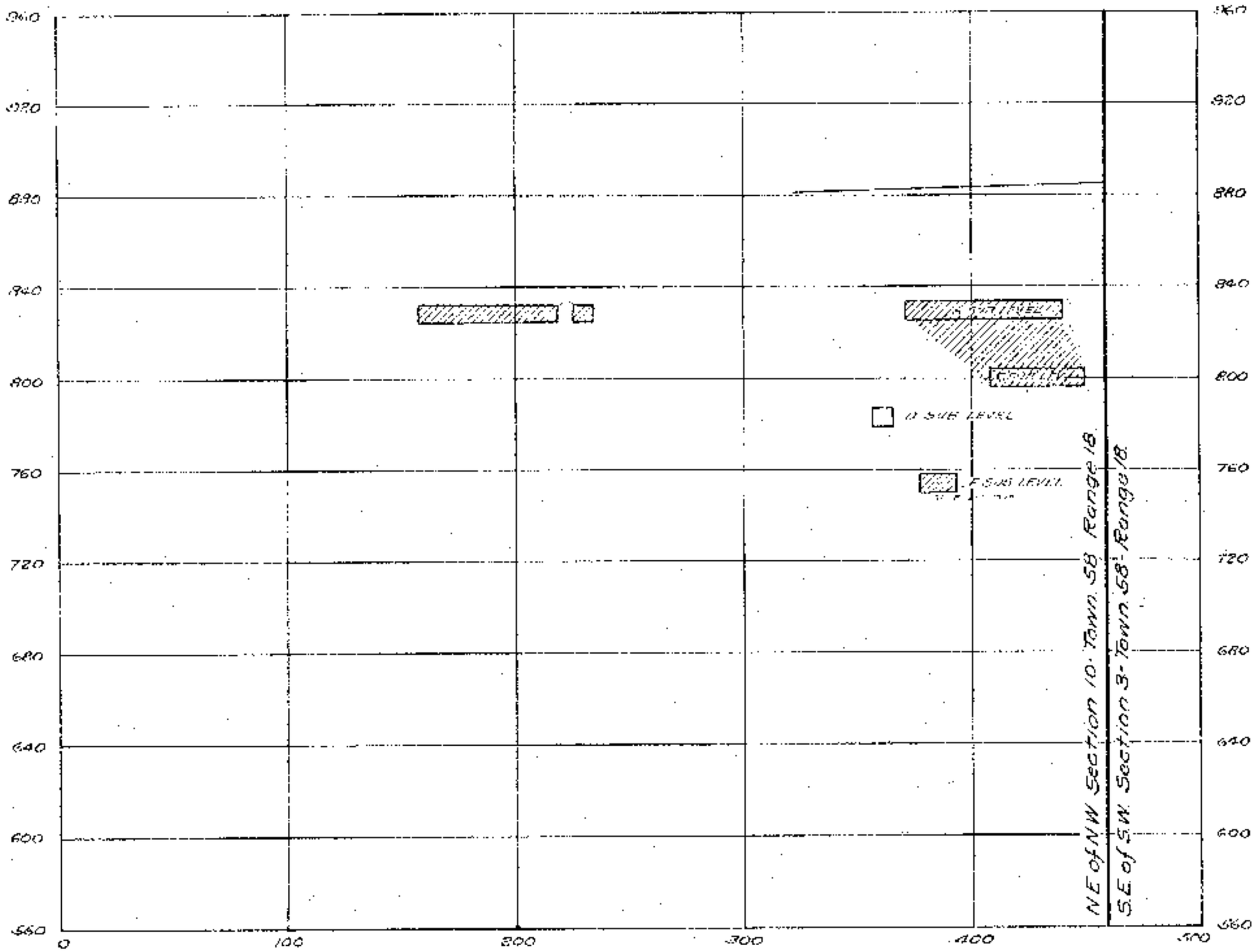

IROQUOIS MINE

CROSS SECTION C
LOOKING NORTH

Scale 1"=40' Correct [redacted]

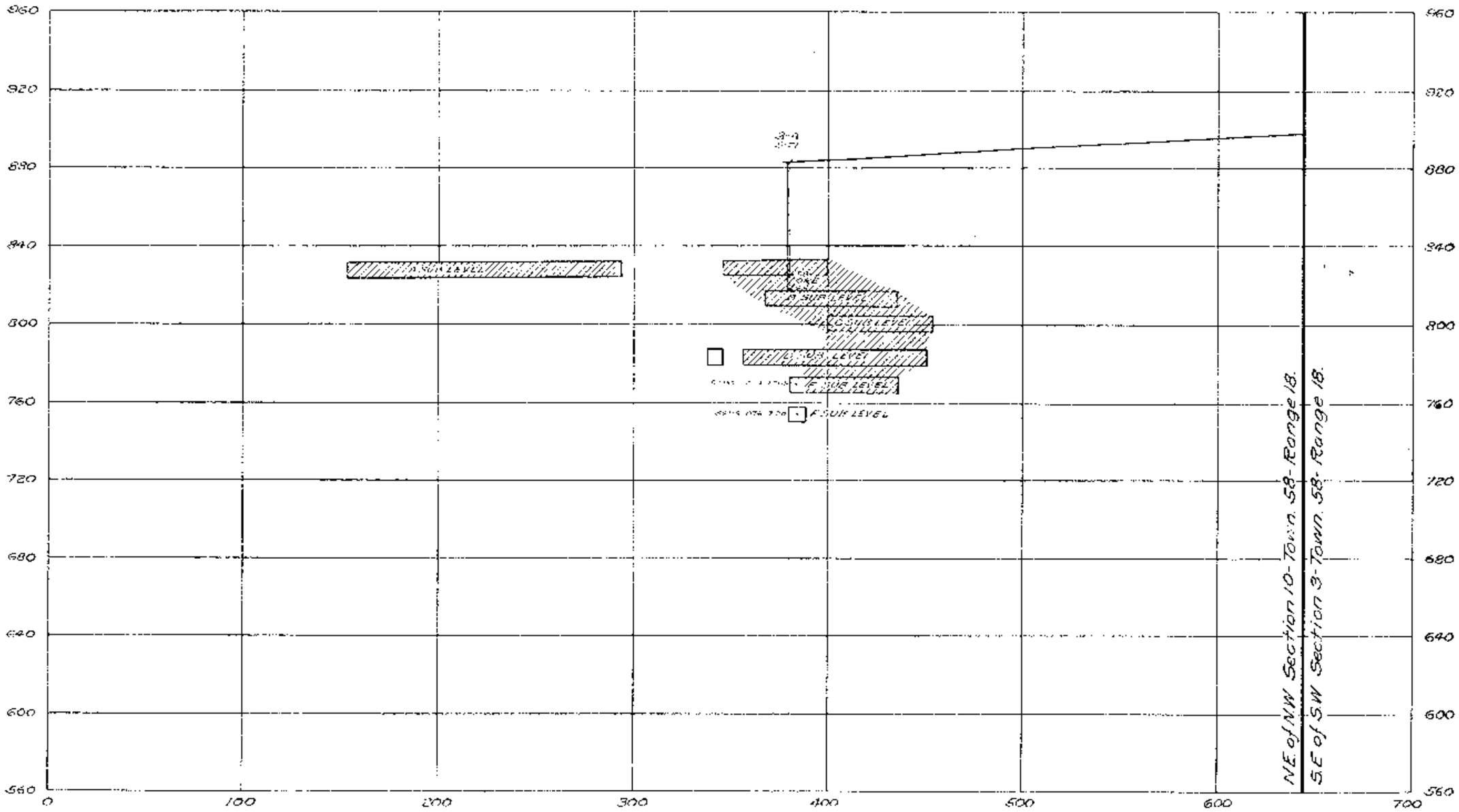

IROQUOIS MINE

CROSS SECTION N
LOOKING NORTH

Scale 1"=40' Correct [redacted]

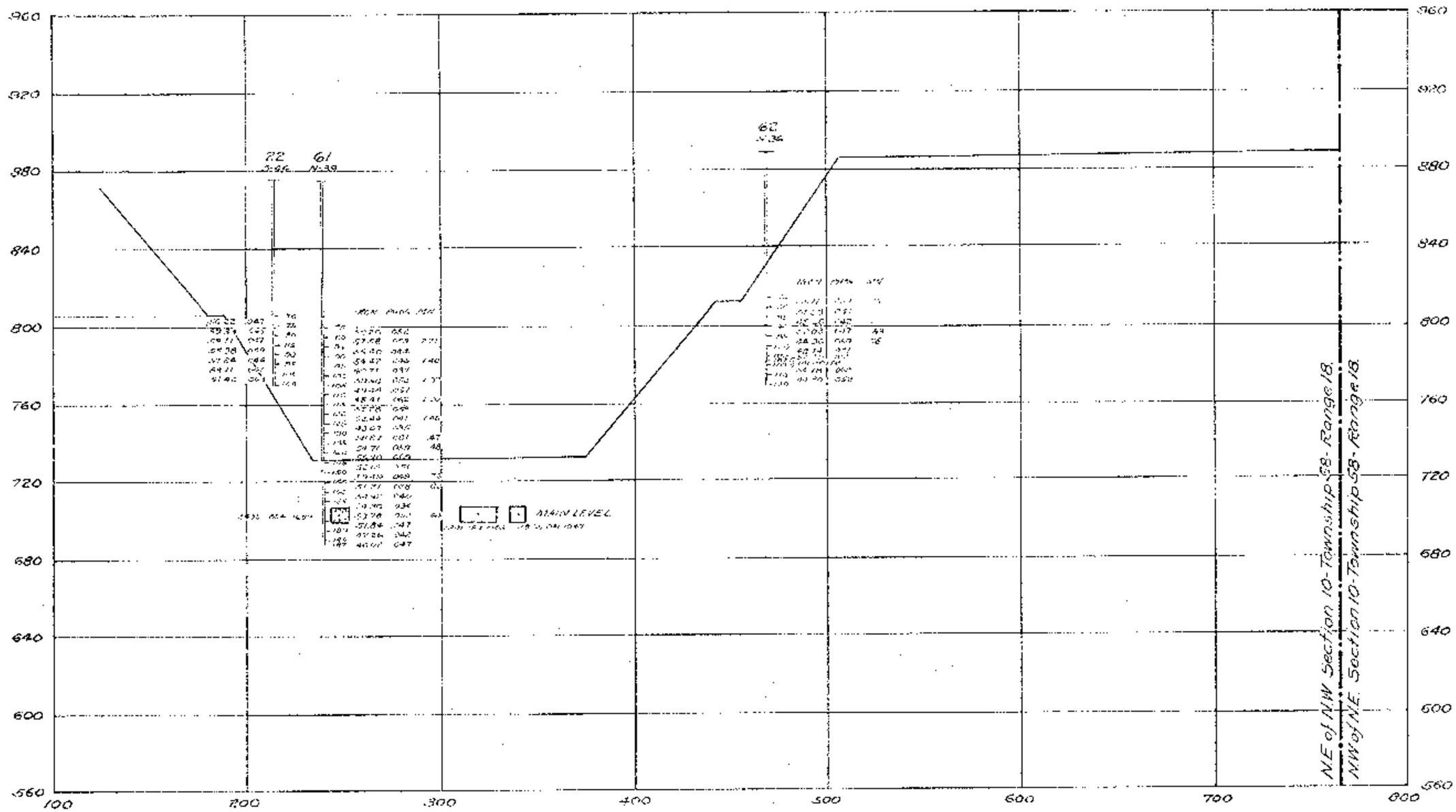

IROQUOIS MINE

CROSS SECTION O

LOOKING NORTH

Scale 1"=40' Correct[redacted]

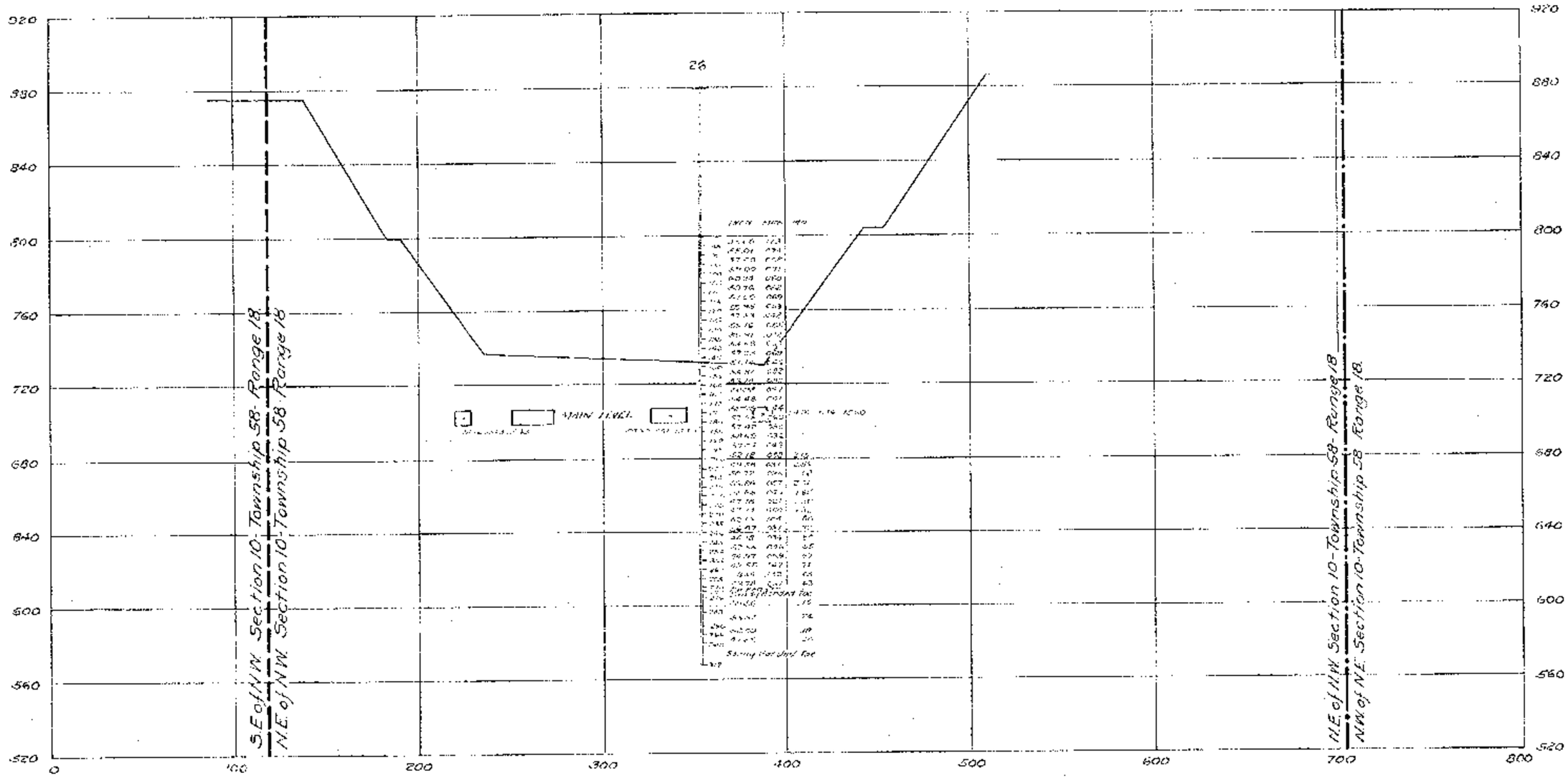

IROQUOIS MINE

CROSS SECTION P

LOOKING NORTH

Scale 1"=40' Correct [redacted]

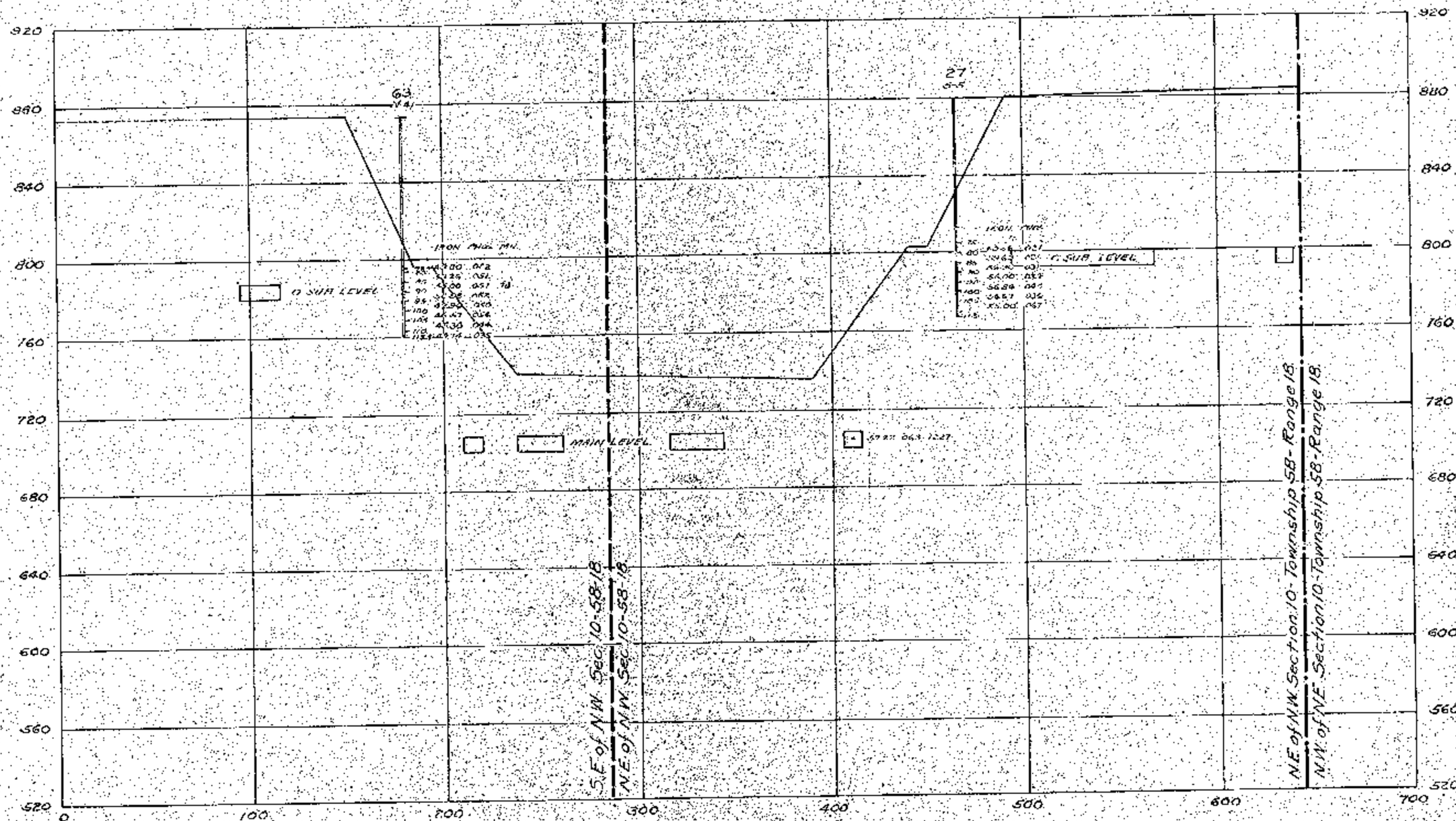

IROQUOIS MINE

CROSS SECTION Q

LOOKING NORTH

Scale 1"=40' Correct [redacted]

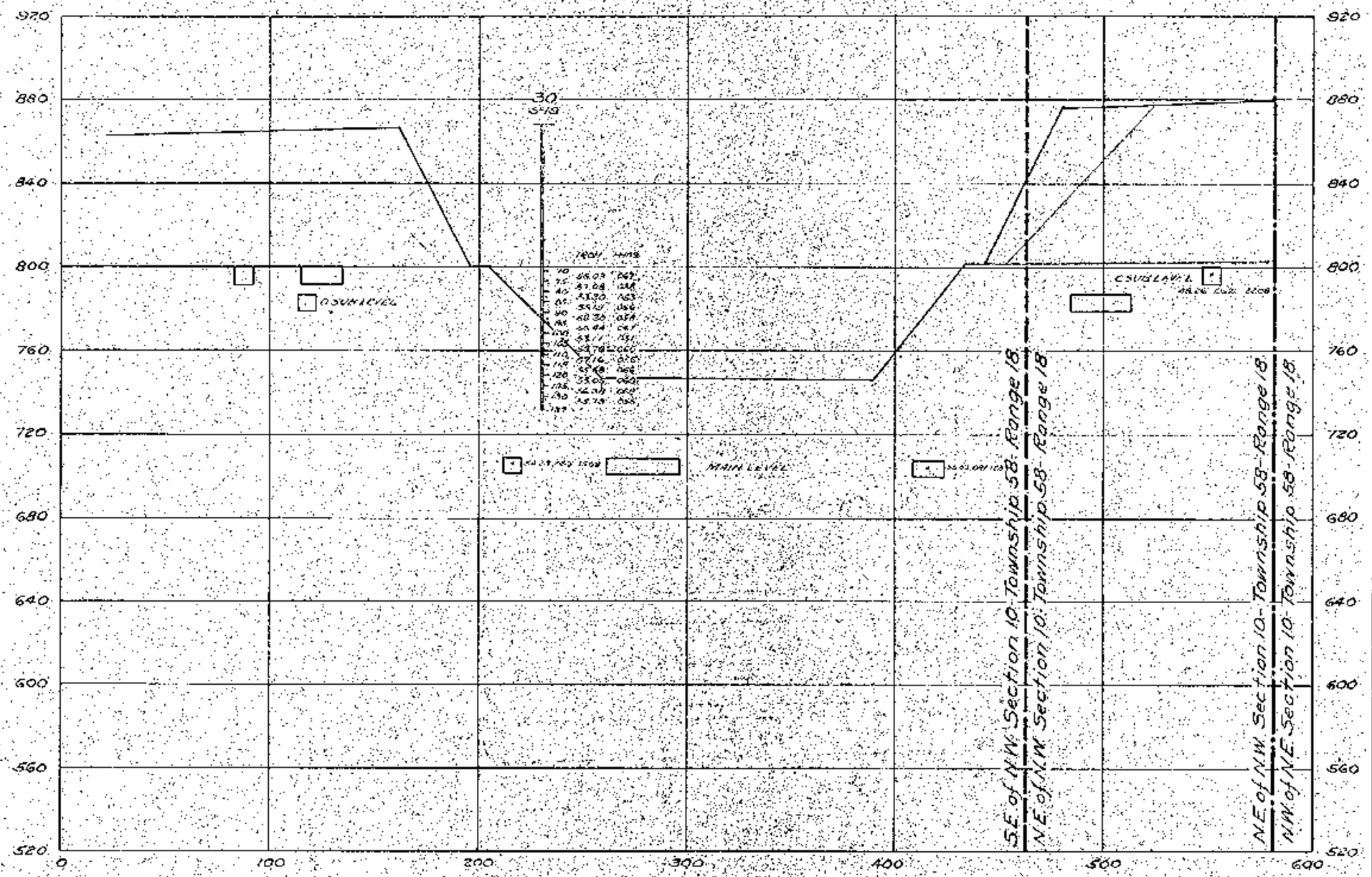

IROQUOIS MINE

CROSS SECTION R

LOOKING NORTH

Scale 1"=40' Correct [redacted]

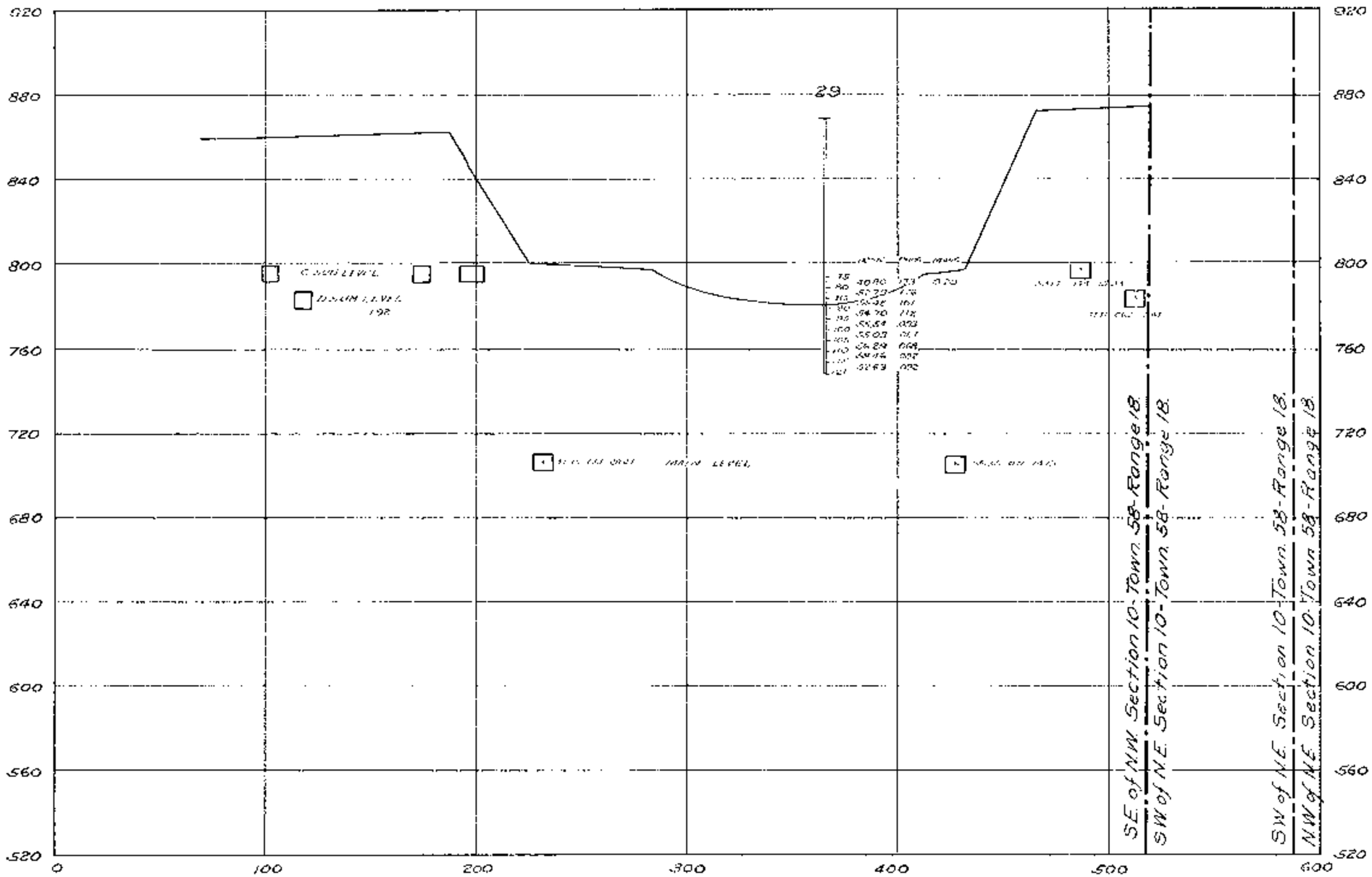

IROQUOIS MINE

CROSS SECTION S

LOOKING NORTH

Scale 1"=40' Correct [redacted]

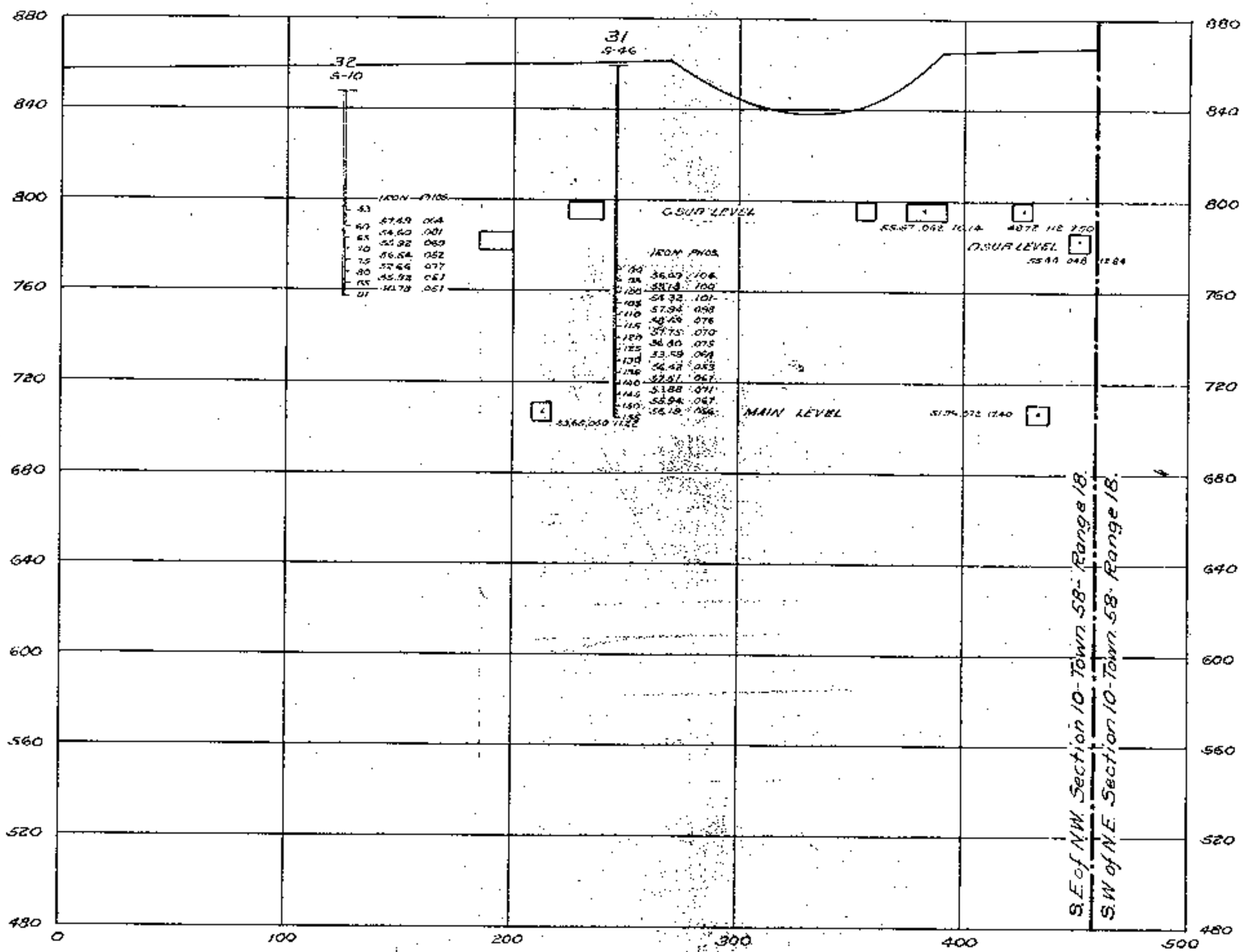

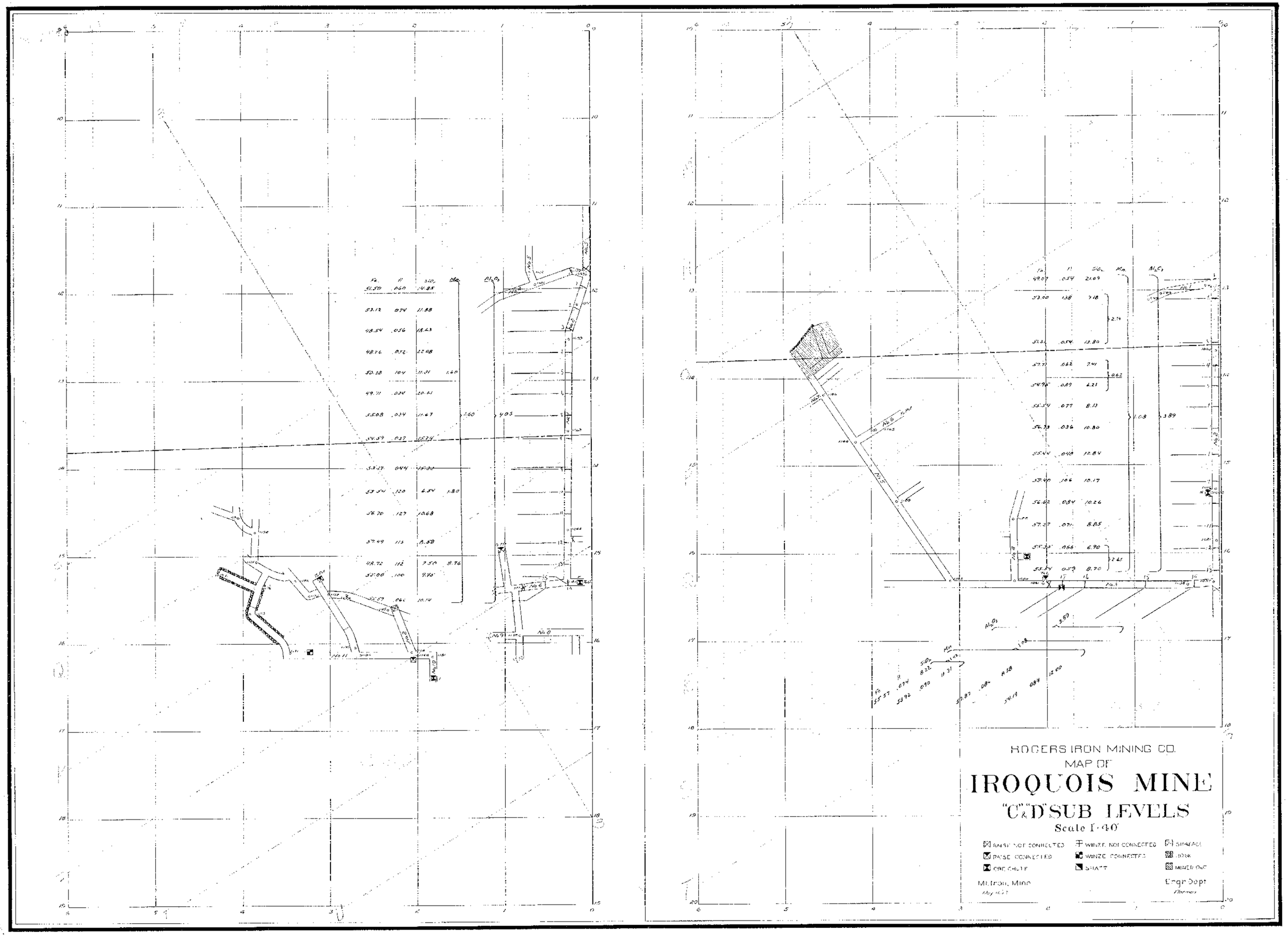
ROGERS IRON MINING CO.
MAP OF
IROQUOIS MINE
"C" & "D" SUB LEVELS
Scale 1" = 40'
RAISE NOT CONNECTED
RAISE CONNECTED
ORE CHUTE
WINZE NOT CONNECTED
WINZE CONNECTED
SHAFT
STOPE
WORK
MINED OUT
Mt. Iron, Minn.
Engr. Dept.

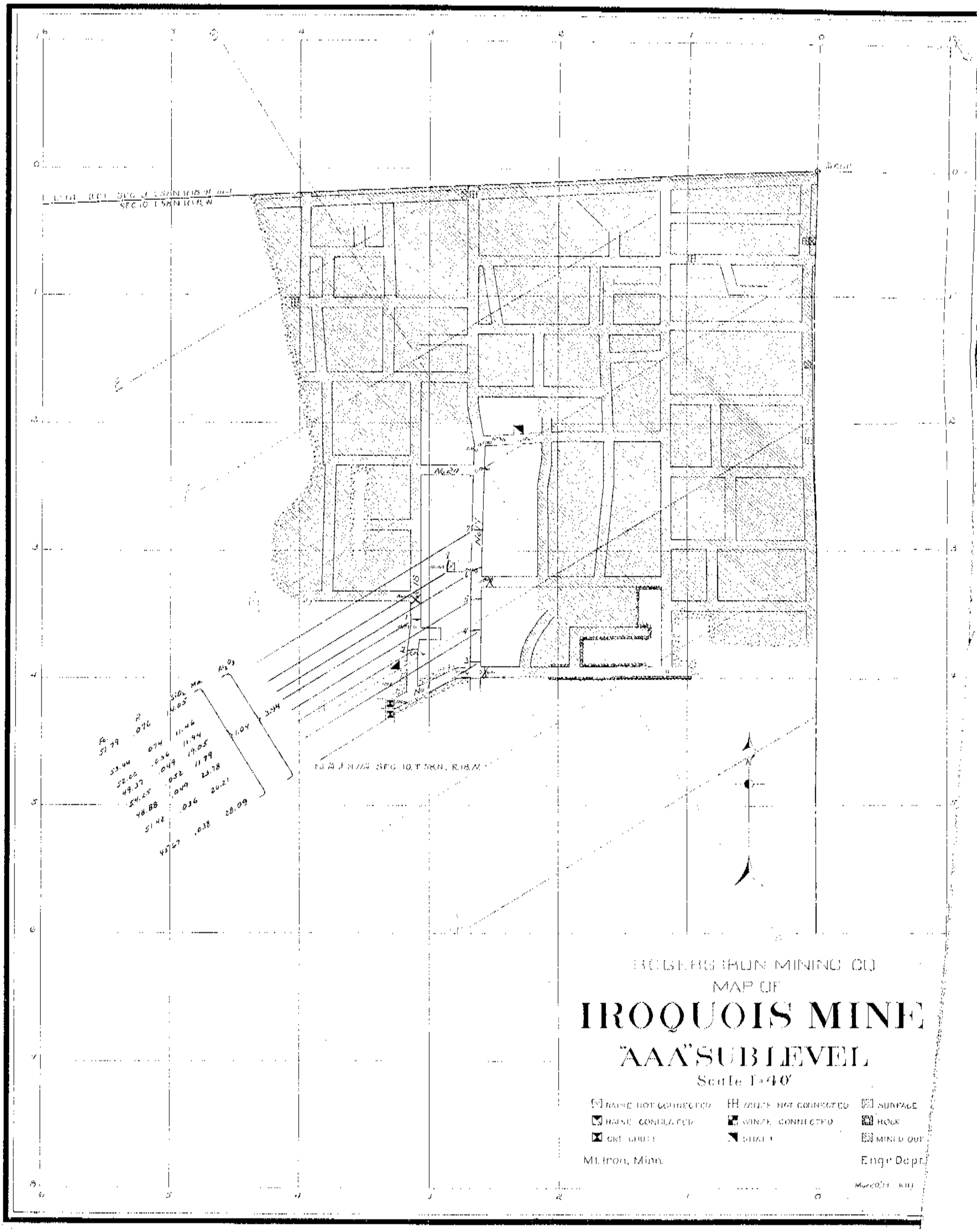
BERGSTROM MINING CO
MAP OF
IROQUOIS MINE
"AAA" SUBLEVEL
Scale 1"=40'
RAISE NOT CONNECTED
WINZE NOT CONNECTED
SURFACE
RAISE CONNECTED
WINZE CONNECTED
ROCK
ORE CHUTE
STOPE
MINED OUT
Mitchell, Minn.
Engr Dept.

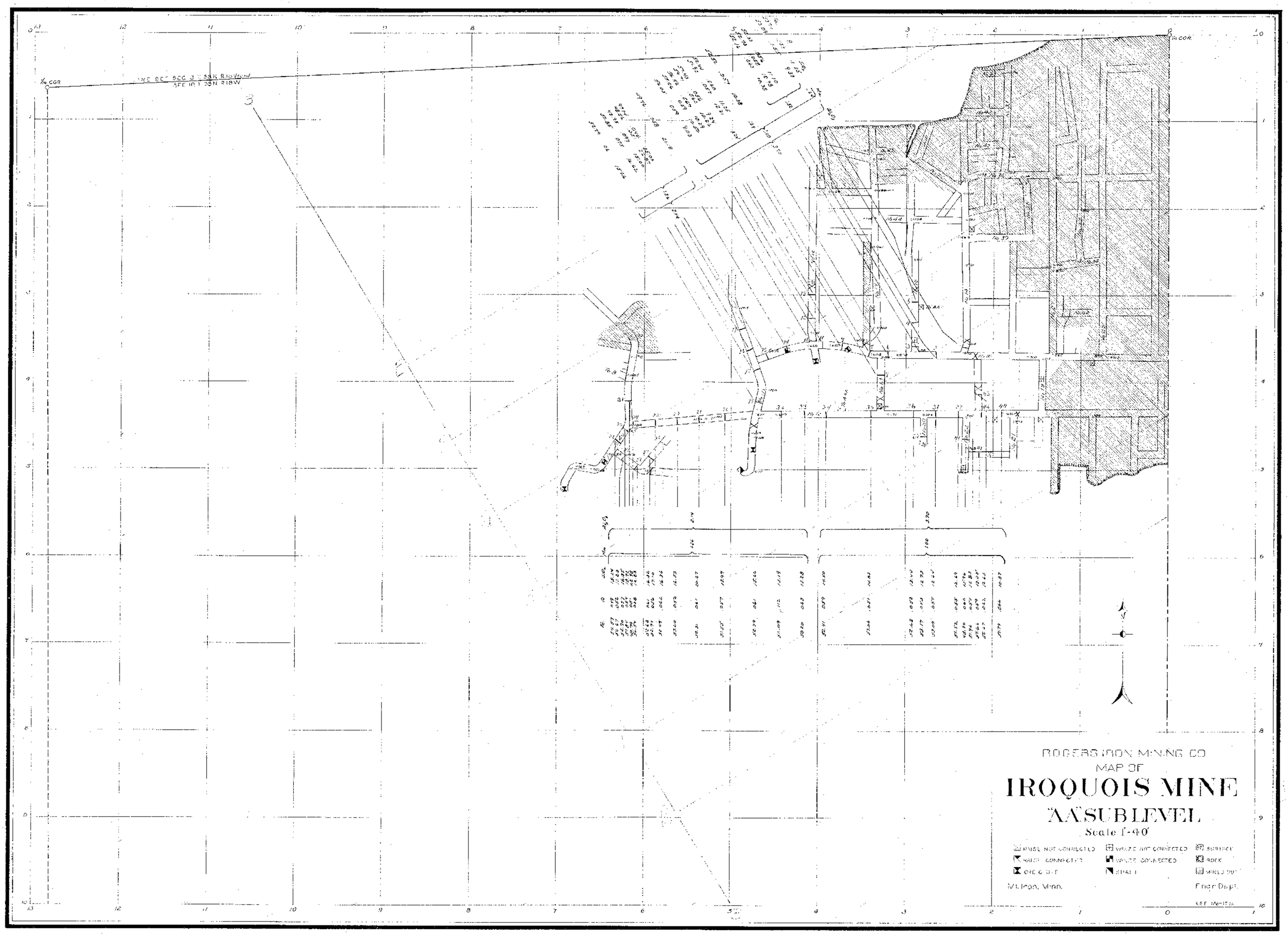
ROGERS IRON MINING CO
MAP OF
IROQUOIS MINE
"AA" SUB LEVEL
Scale 1"=40'
RAISE NOT CONNECTED
RAISE CONNECTED
ORE CHUTE
WINZE NOT CONNECTED
WINZE CONNECTED
SPIALL
SURFACE
ROCK
MINED OUT
Mt. Iron, Minn.
Engr. Dept.

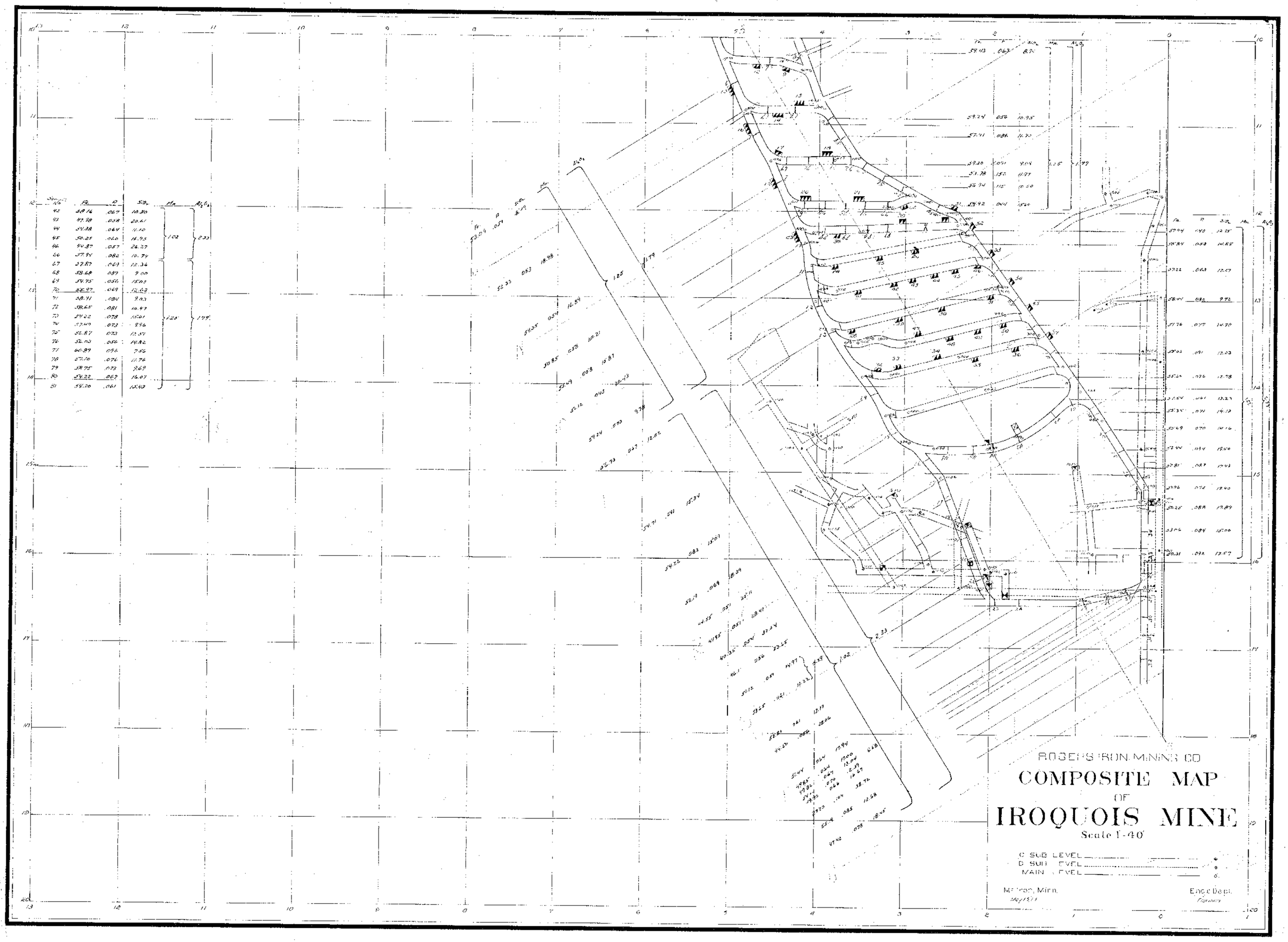
ROGERS IRON MINING CO
COMPOSITE MAP
OF
IROQUOIS MINE
Scale 1-40'
C SUB LEVEL
D SUB LEVEL
MAIN LEVEL
Mineral, Minn.
Engr Dept.

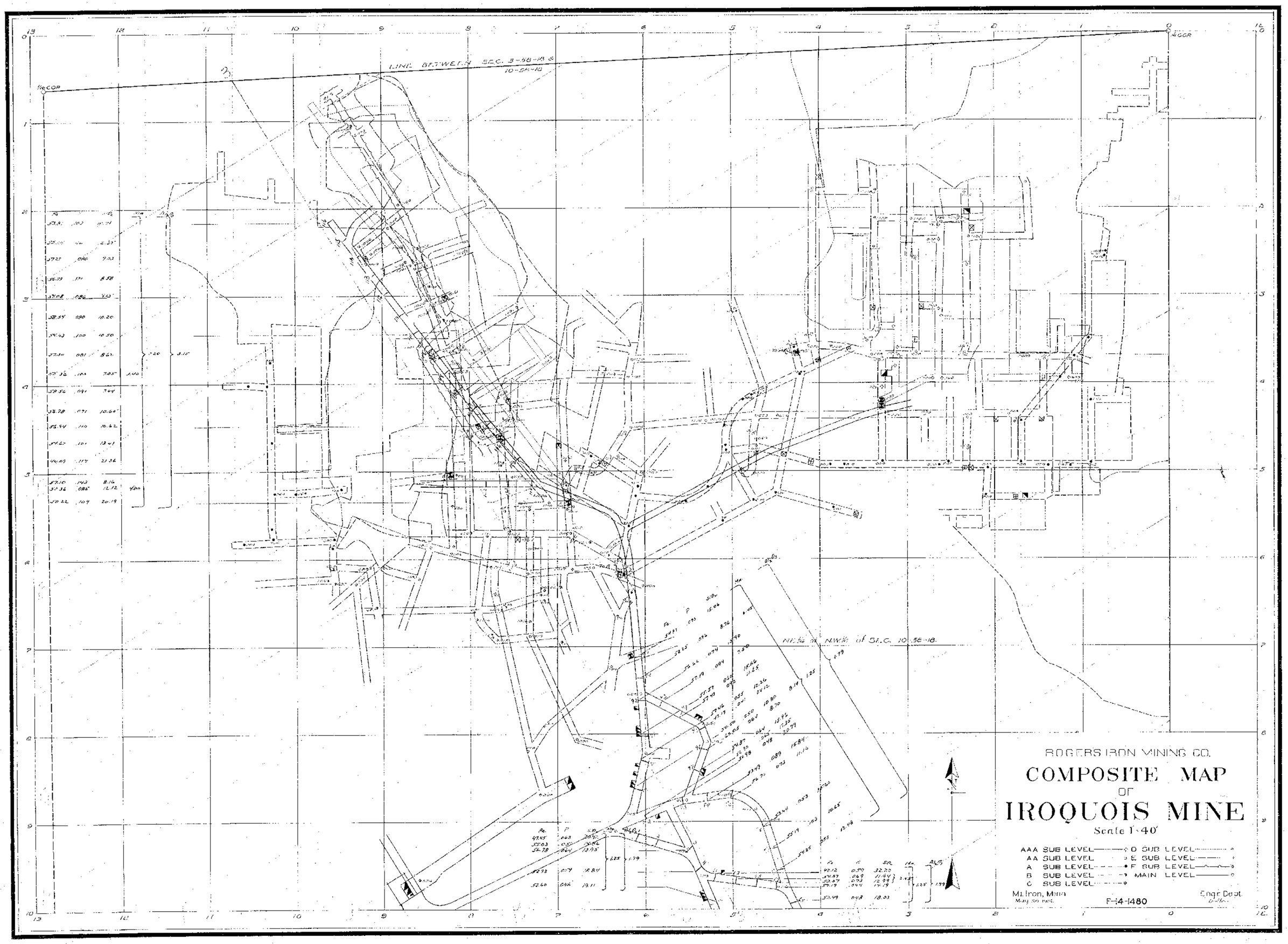
LINE BETWEEN SEC. 3-58-18 &
10-58-18
1/4 COR
4 COR
NE 1/4 of NW 1/4 of SEC. 10-58-18.
ROGERS IRON MINING CO.
COMPOSITE MAP
OF
IROQUOIS MINE
Scale 1"=40'
AAA SUB LEVEL
AA SUB LEVEL
A SUB LEVEL
B SUB LEVEL
C SUB LEVEL
D SUB LEVEL
E SUB LEVEL
F SUB LEVEL
MAIN LEVEL
Mt. Iron, Minn.
May 30 1951
F-14-1480
Engr. Dept.

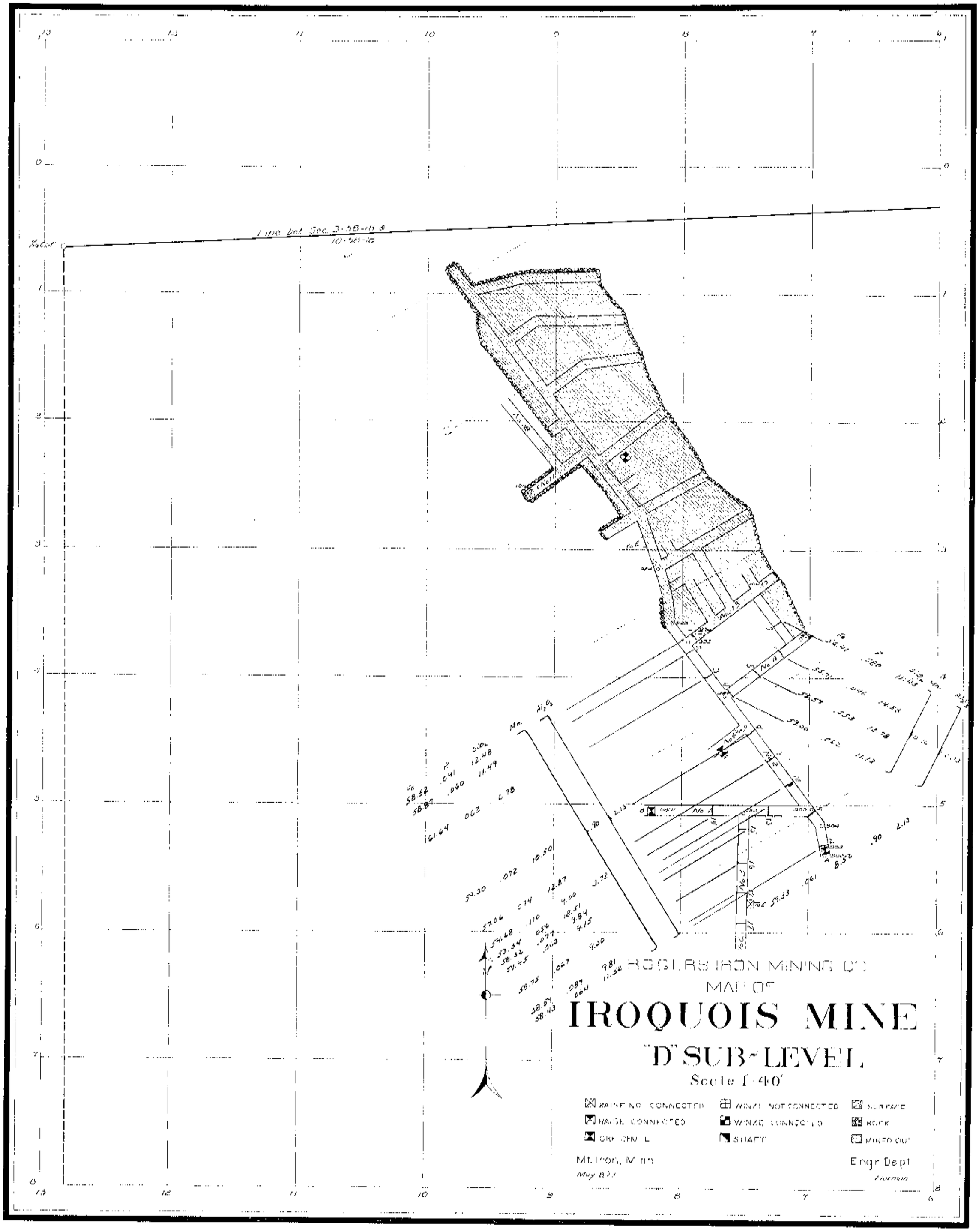
ROGERS IRON MINING CO
MAP OF
IROQUOIS MINE
"D" SUB-LEVEL
Scale 1"=40'
RAISE NOT CONNECTED
RAISE CONNECTED
ORE CHUTE
WINZE NOT CONNECTED
WINZE CONNECTED
SHAFT
SURFACE
ROCK
MINED OUT
Mt. Iron, Minn
Engr Dept

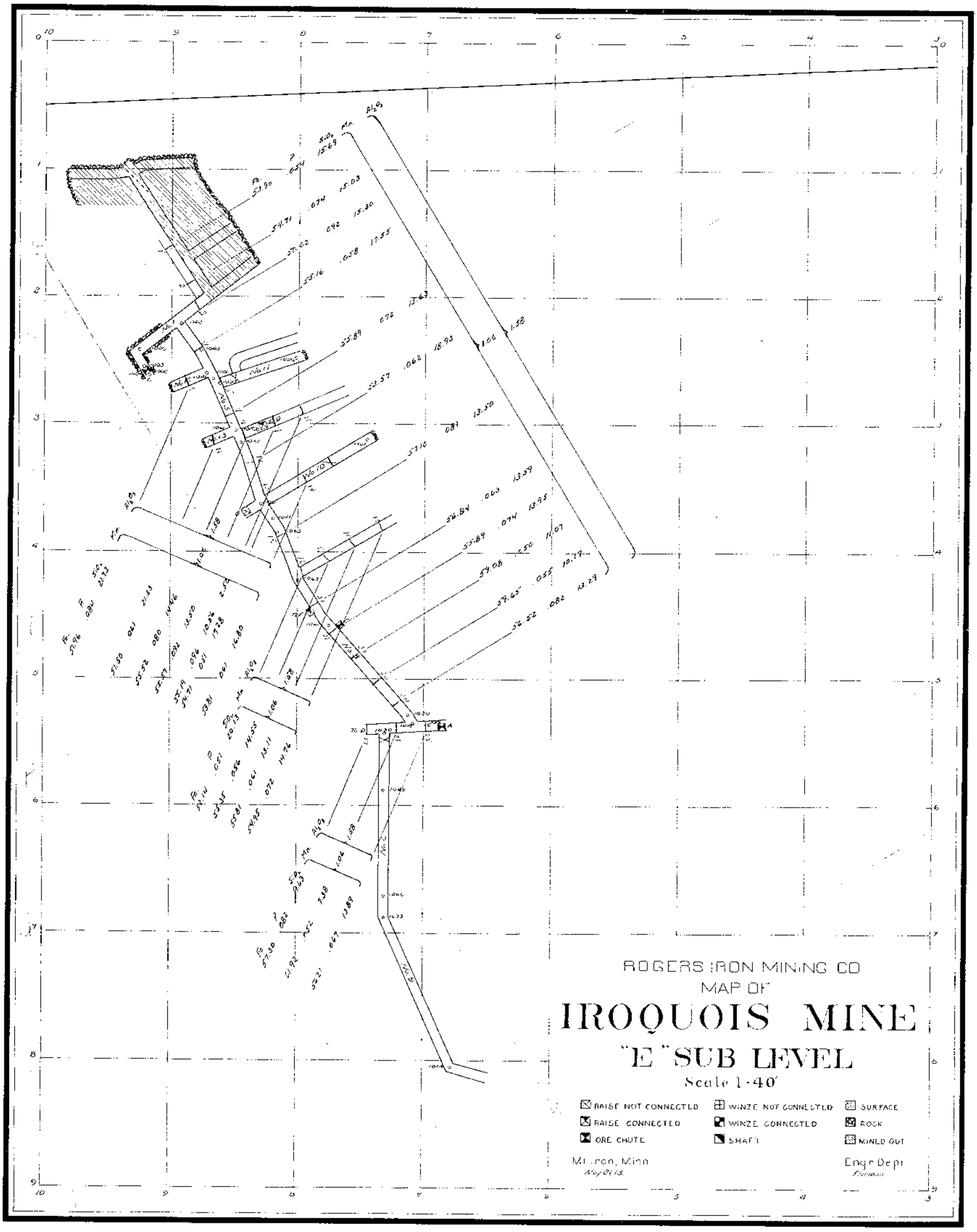
ROGERS IRON MINING CO
MAP OF
IROQUOIS MINE
"E" SUB LEVEL
Scale 1-40'
RAISE NOT CONNECTED
RAISE CONNECTED
ORE CHUTE
WINZE NOT CONNECTED
WINZE CONNECTED
SHAFT
SURFACE
ROCK
MINED OUT
Engr Dept

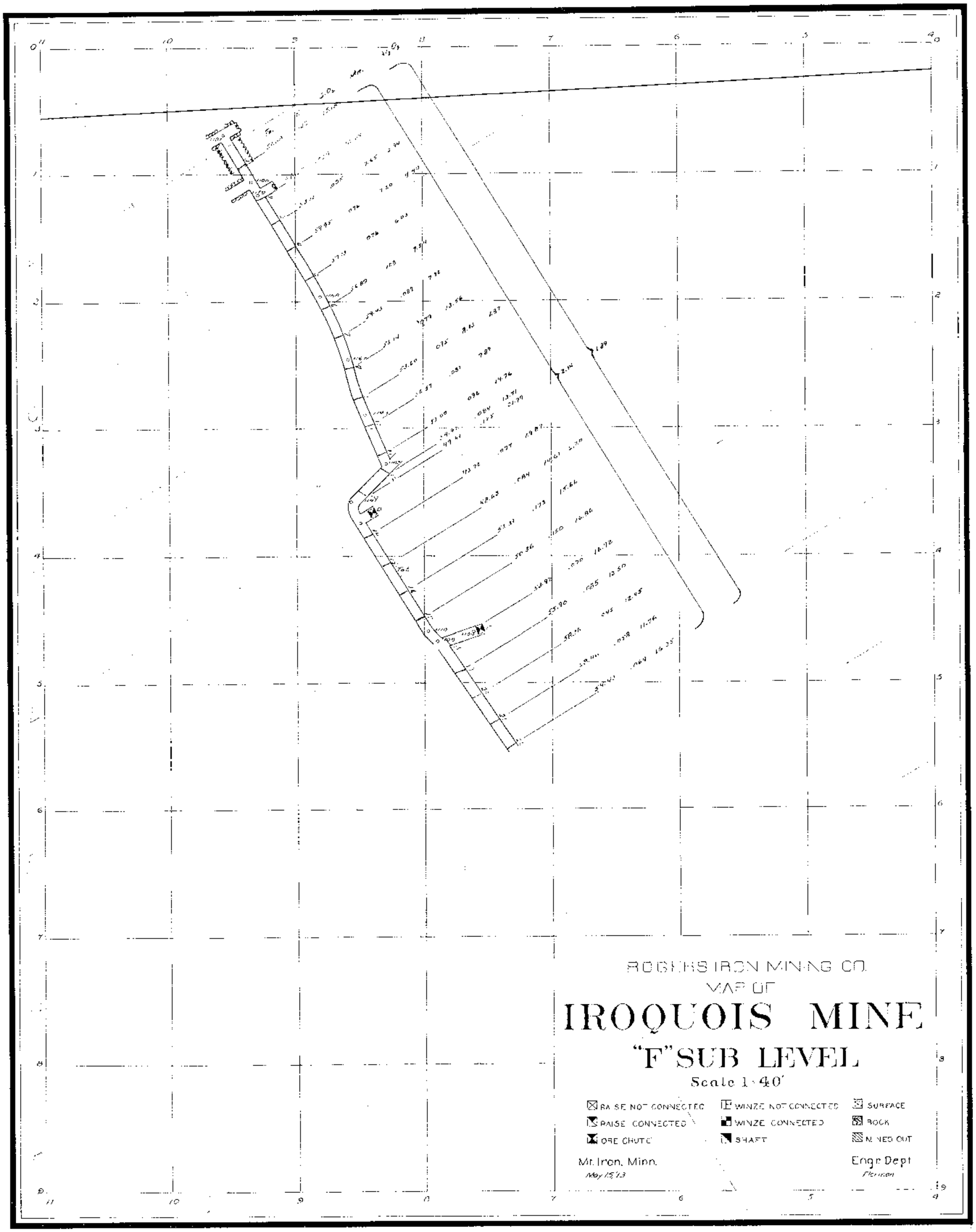
ROGERS IRON MINING CO.
MAP OF
IROQUOIS MINE
"F" SUB LEVEL
Scale 1" = 40'
RAISE NOT CONNECTED
WINZE NOT CONNECTED
SURFACE
RAISE CONNECTED
WINZE CONNECTED
ROCK
ORE CHUTE
SHAFT
MINED OUT
Mt. Iron, Minn.
May 15, '13
Engr. Dept.

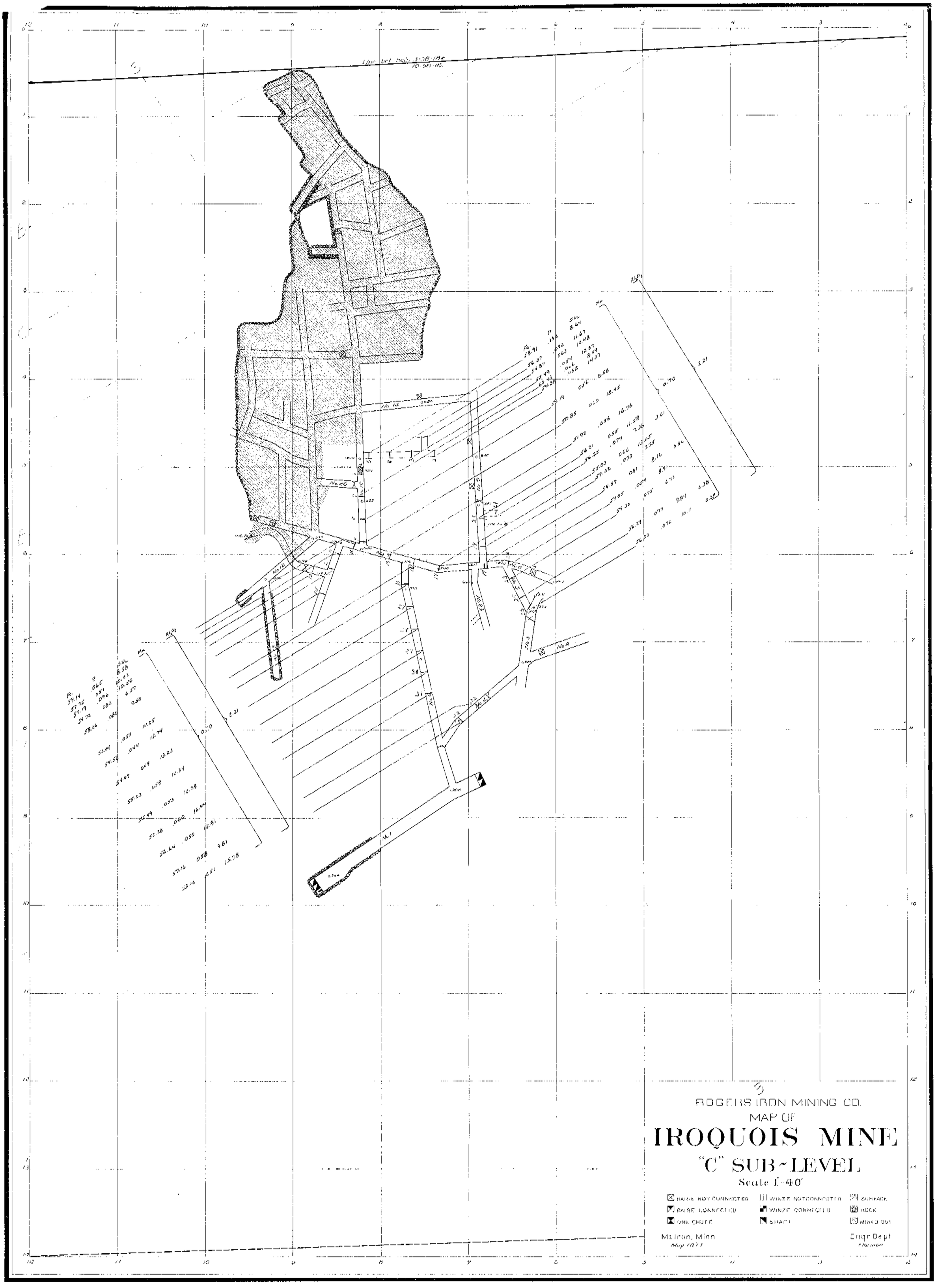
ROGERS IRON MINING CO.
MAP OF
IROQUOIS MINE
"C" SUB-LEVEL
Scale 1"=40'
RAISE NOT CONNECTED
RAISE CONNECTED
ORE CHUTE
WINZE NOT CONNECTED
WINZE CONNECTED
SHAFT
SURFACE
ROCK
MINED OUT
Mt. Iron, Minn
Engr Dept

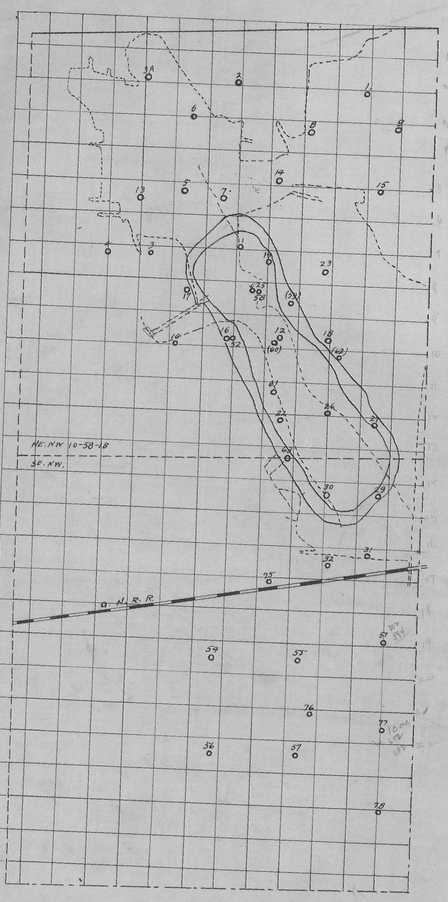



EXPLORATIONS
ON
E½-NW¼-SEC.10-58-18

Scale of Plot, 1 Inch = 200 Feet

Scale of Holes, 1 Inch = 20 Feet

Tracing from blueprint furnished by C.E. Hendrick.

Jun. 19, '18.

Original

10-58-18 No. 10

Print on File

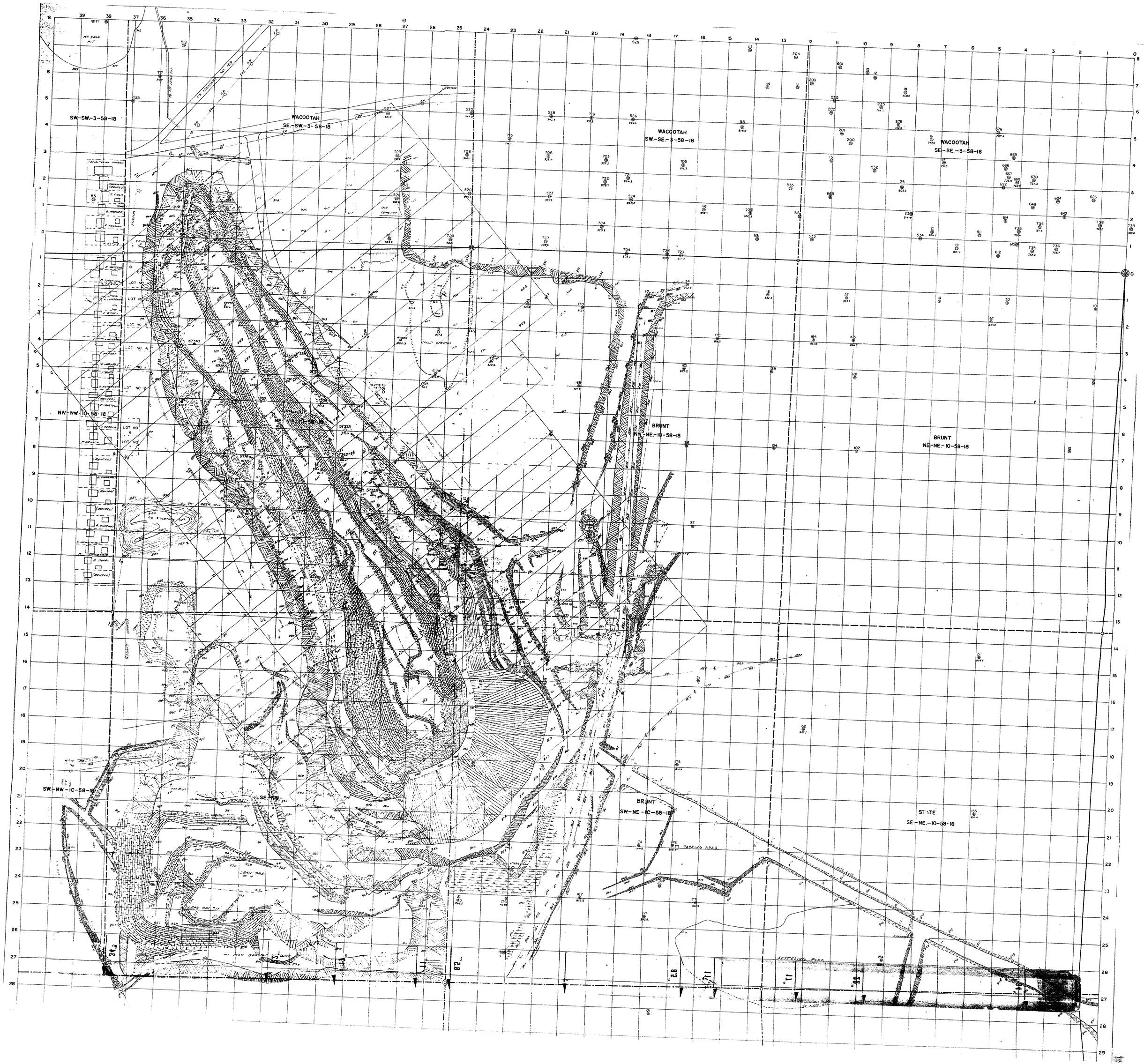
SW.-SW.-3-58-18
WACOOTAH
SE.-SW.-3-58-18
WACOOTAH
SW.-SE.-3-58-18
WACOOTAH
SE.-SE.-3-58-18
NW.-NW.-10-58-18
BRUNT
NW.-NE.-10-58-18
BRUNT
NE.-NE.-10-58-18
SW.-NW.-10-58-18
BRUNT
SW.-NE.-10-58-18
STATE
SE.-NE.-10-58-18
SAMPLING AREA
SETTLING POND