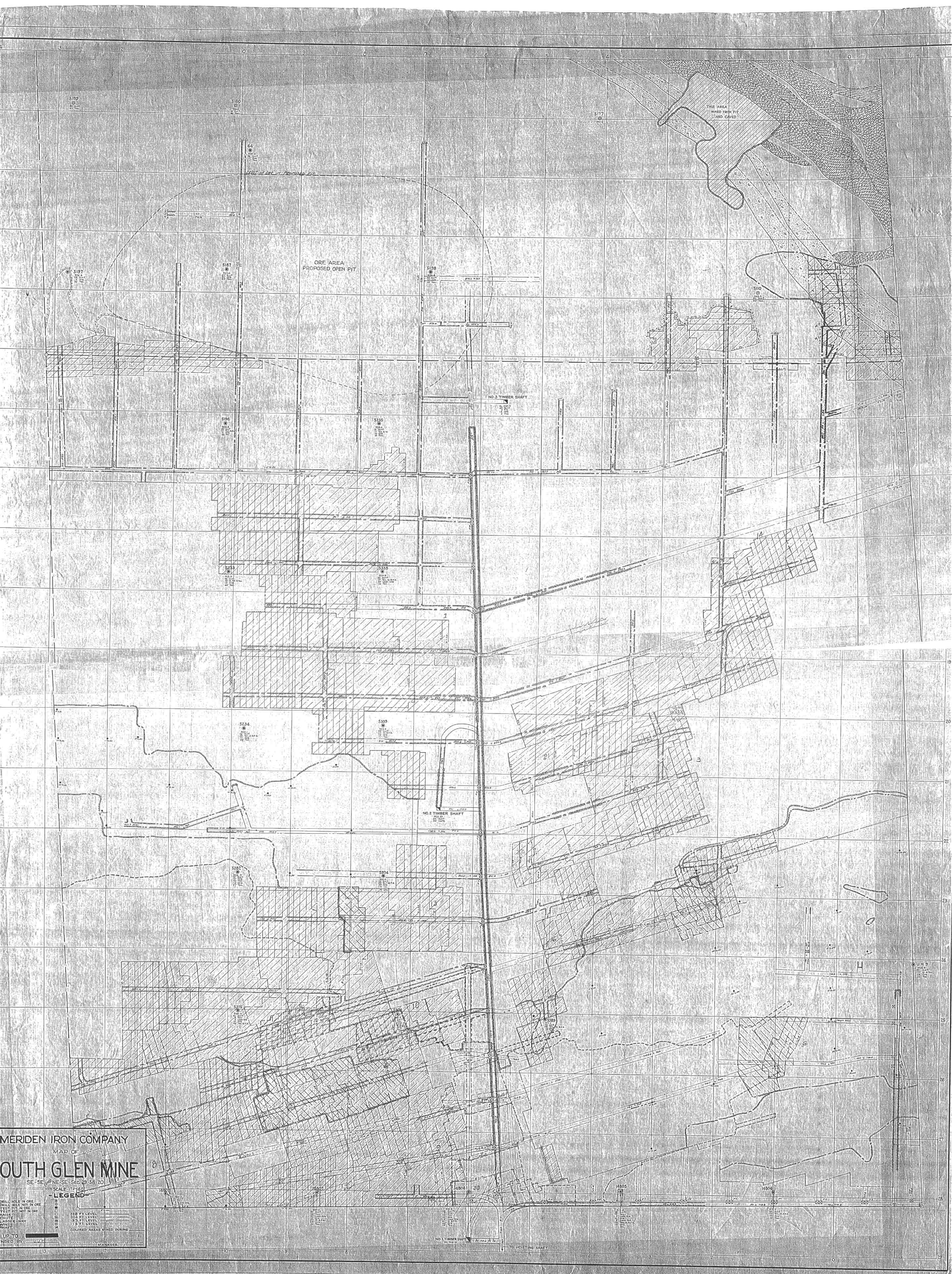
THIS AREA MINED FROM PIT AND CAVED
ORE AREA PROPOSED OPEN PIT
NO. 3 TIMBER SHAFT
NO. 2 TIMBER SHAFT
NO. 1 TIMBER SHAFT
TO HOISTING SHAFT
MERIDEN IRON COMPANY
MAP OF
OUTH GLEN MINE
SE-SE-SE-NE-SE-Sec. 29-58-20
SCALE 1" = 40'
-LEGEND-
DRILL HOLE IN ORE
DRILL HOLE NOT IN ORE
TEST PIT IN ORE
TEST PIT NOT IN ORE
RAISE
CHUTE
LADDER-WAY
WINZE
SHAFT
228 FT. LEVEL
204 FT. LEVEL
193 FT. LEVEL
115 FT. LEVEL
COLORED AREAS MINED DURING
UP TO
NDED BY
MANAGER


GLEN
SE OF NE, 29-58-20
IRON RANGE
INTERPRETATIVE CENTER
GLEN
NE OF SE, 29-58-20
GODFREY-GLEN
MINE
MINED OUT AREA
GLEN
UD110001.TIF
UNITED STATES STEEL CORPORATION
MINNESOTA ORE OPERATIONS
GLEN, CLARK &
N
USS
58-20
Pillsbury Mine
Matches

EXPLORATIONS ON THE GLEN MINE

ON

S.E. ¼ of N.E. ¼ AND E. ½ of S.E. ¼ SEC. 29. T. 58. R. 20

Scale of Plat: 200' = 1" Scale of Pits: 20' = 1"

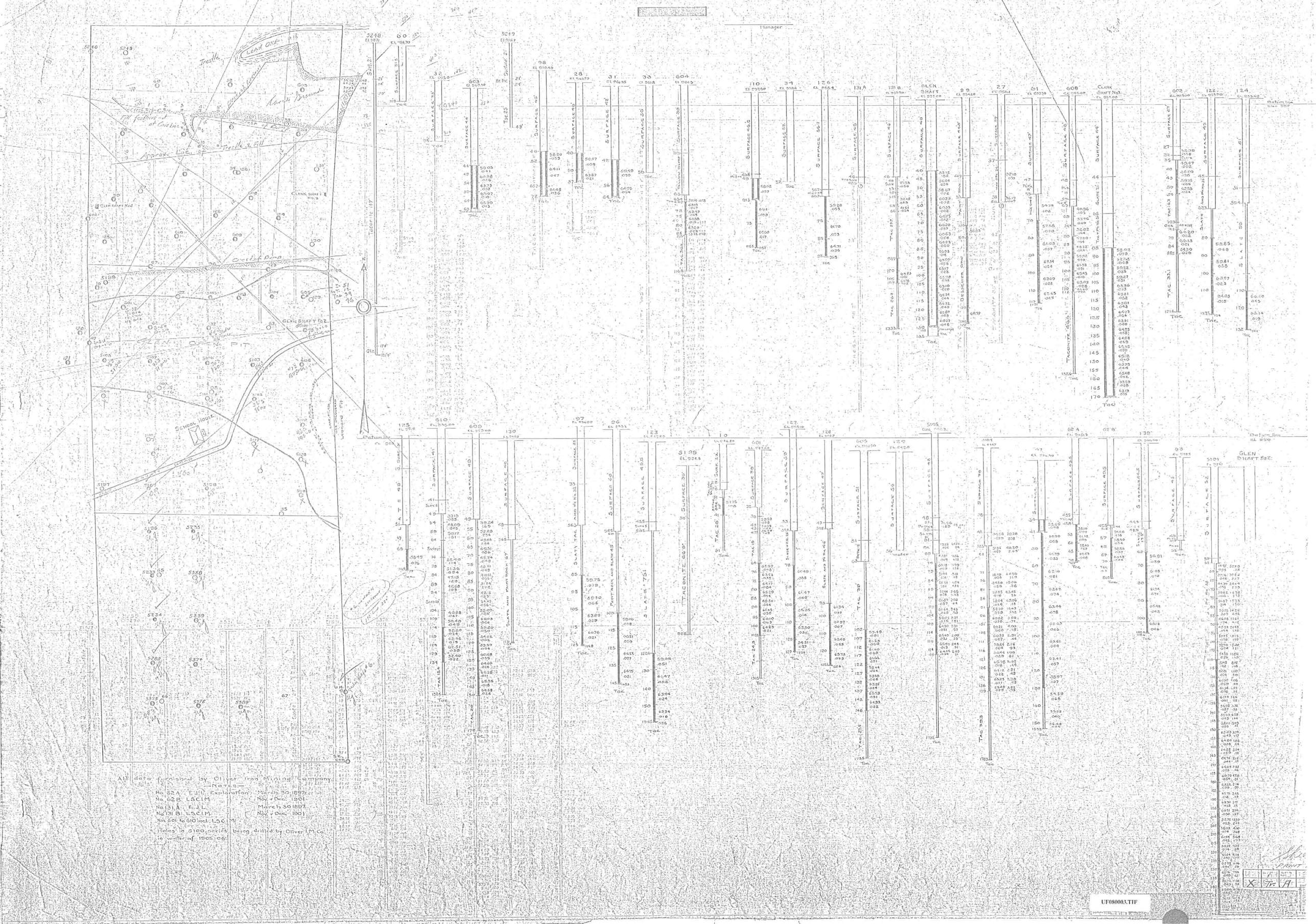

All data furnished by Oliver Iron Mining Company

—NOTES—

No. 62A	E.J.L. Exploration	March 30 1897
No. 62B	L.&C.I.M.	Nov. & Dec. 1901
No. 131A	E.J.L.	March 30 1897
No. 131B	L.&C.I.M.	Nov. & Dec. 1901

No. 501 to 610 incl. L.&C.I.M.

Holes in 5100 series being drilled by Oliver I.M.Co. in winter of 1905-06

UF080003.TIF

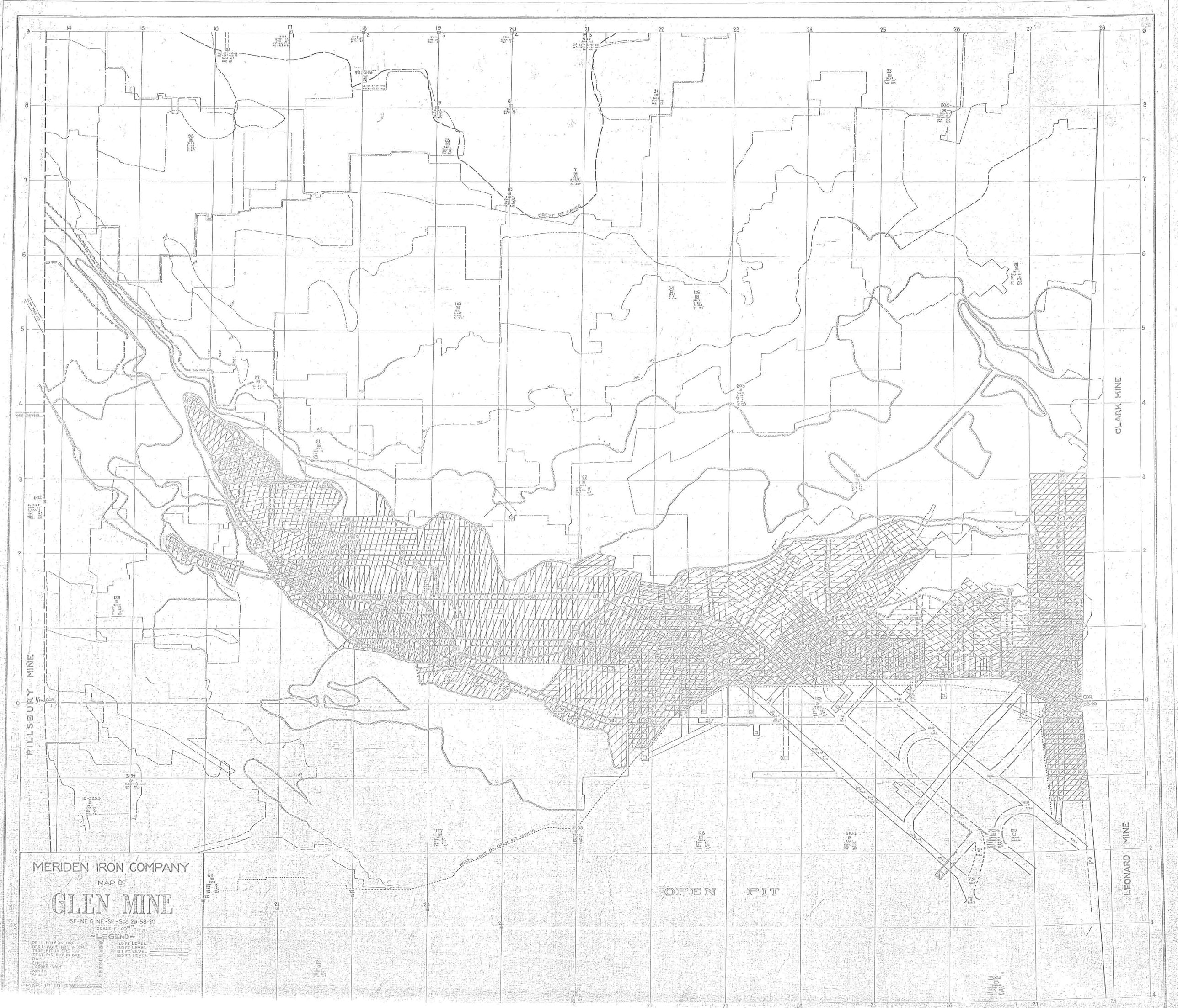
MERIDEN IRON COMPANY
MAP OF
GLEN MINE
SE-NE & NE-SE-Sec. 29-58-20
SCALE 1" = 40'
~LEGEND~
DRILL HOLE IN ORE
DRILL HOLE NOT IN ORE
TEST PIT IN ORE
TEST PIT NOT IN ORE
RAISE
CHUTE
LADDER WAY
WINZE
SHAFT
120 FT LEVEL
130 FT LEVEL
151 FT LEVEL
163 FT LEVEL
MAP DIP TO
No 11 SHAFT
CREST OF CAVES
NORTH LIMIT OF OPEN PIT MINING
OPEN PIT
PILLSBURY MINE
CLARK MINE
LEONARD MINE
1/16 COR.
COR 58-20

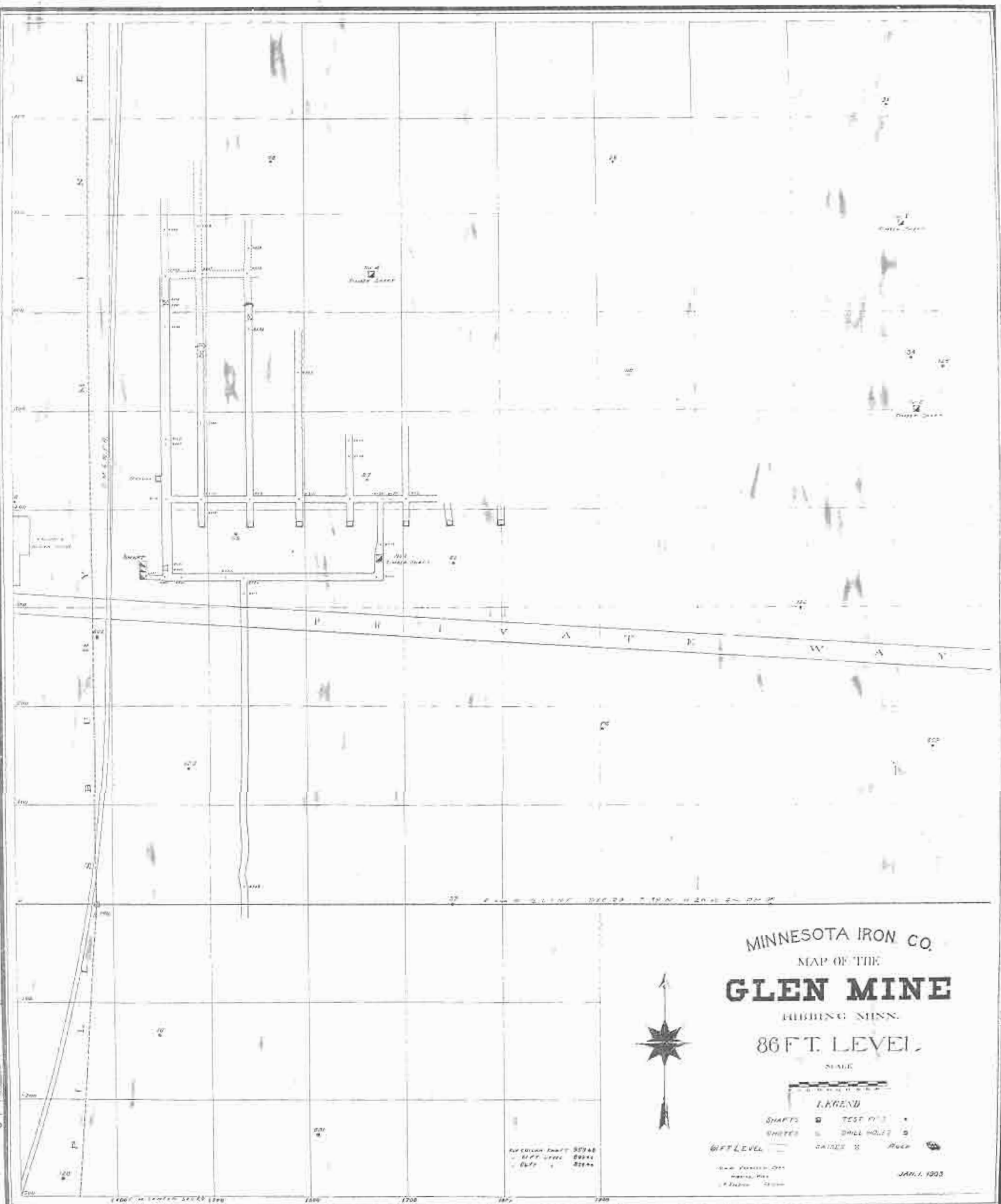

09 1531 1403 1-1-03 Glen Mine 86 ft level A-38 Cole 03IR8601n+f

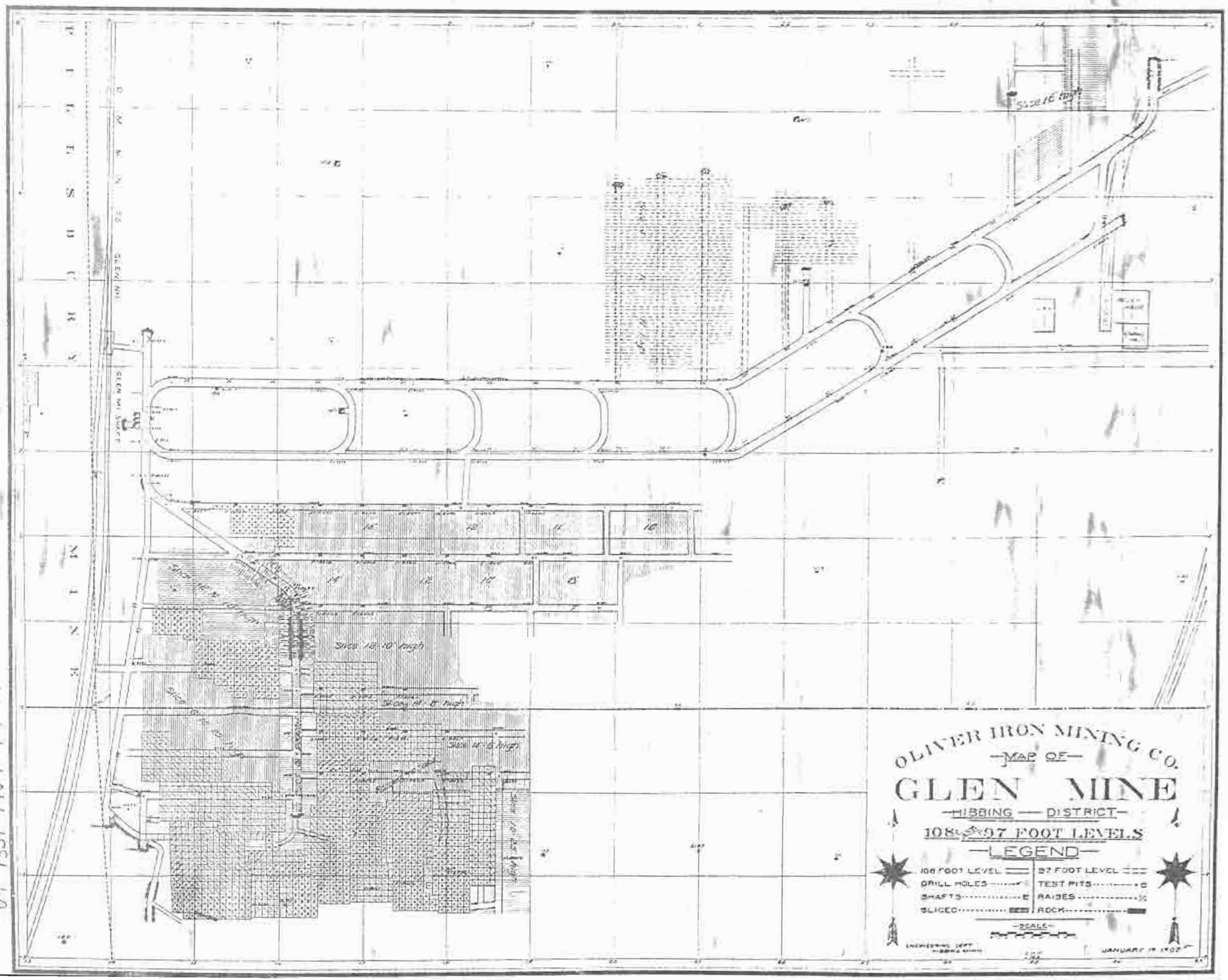
OLIVER IRON MINING CO.
MAP OF
GLEN MINE
HIBBING — DISTRICT
108 & 97 FOOT LEVELS
LEGEND
108 FOOT LEVEL
97 FOOT LEVEL
DRILL HOLES
TEST PITS
SHAFTS
RAISES
SLICED
ROCK
SCALE
ENGINEERING DEPT.
JANUARY 19 1907
GLEN MINE
SLICE 18-10' high
SLICE 14-8' high
SLICE 12-8' high
SLICE 10-8' high
SLICE 8-8' high
SLICE 6-8' high
SLICE 4-8' high
SLICE 2-8' high
SLICE 16-8

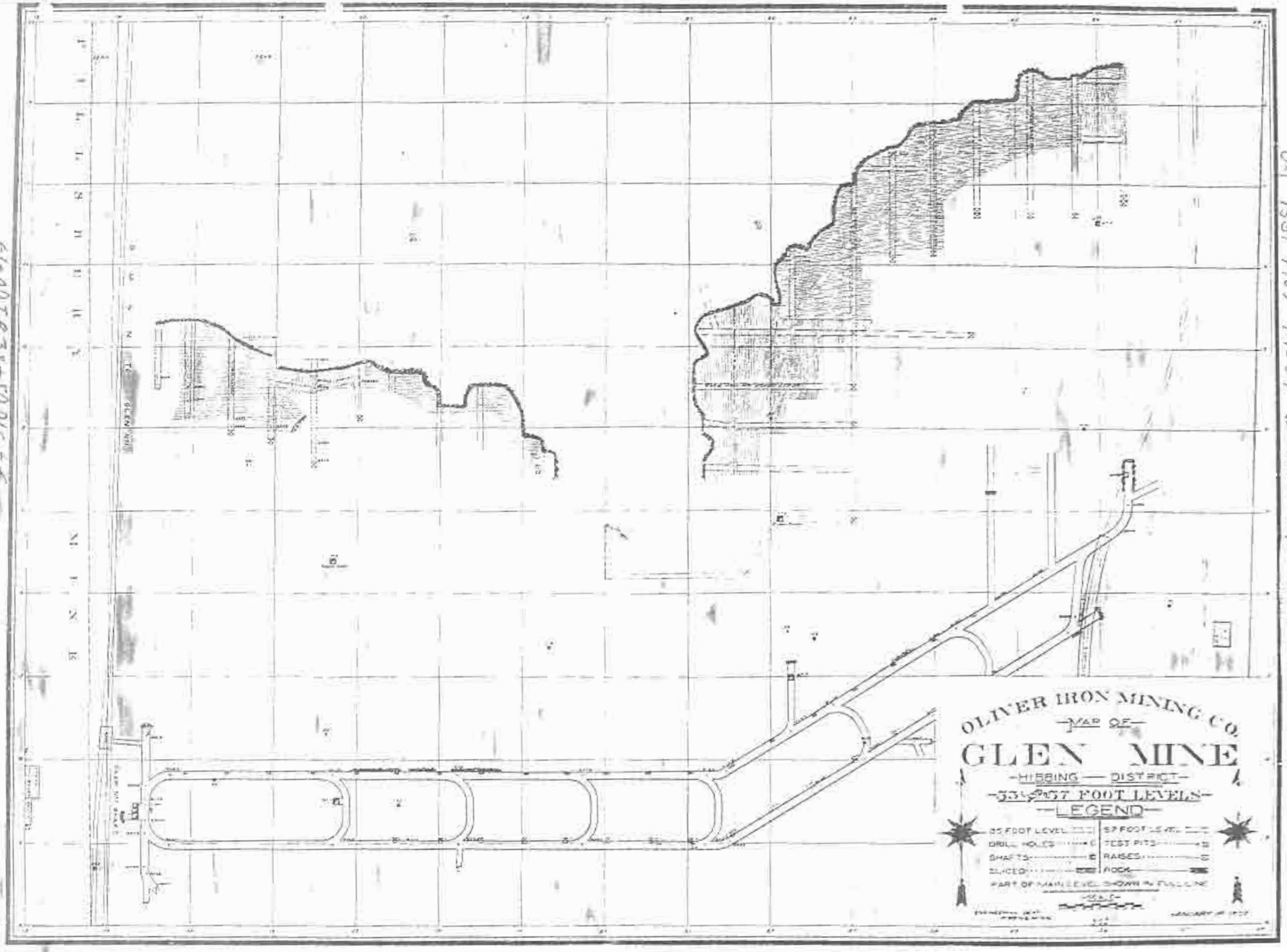
OLIVER IRON MINING CO.
MAP OF
GLEN MINE
HIBBING — DISTRICT
35 & 57 FOOT LEVELS
LEGEND
35 FOOT LEVEL
57 FOOT LEVEL
DRILL HOLES
TEST PITS
SHAFTS
RAISES
SLICED
ROCK
PART OF MAIN LEVEL SHOWN IN FULL LINE
SCALE
N 1 N 1 N
N 1 N 1 N
TC GLEN MINE
01-0VIR35+50 DIG. 1-2
01 1531 1509 1-1-017 Orig. Mine 35,57 & 60 ft A-30

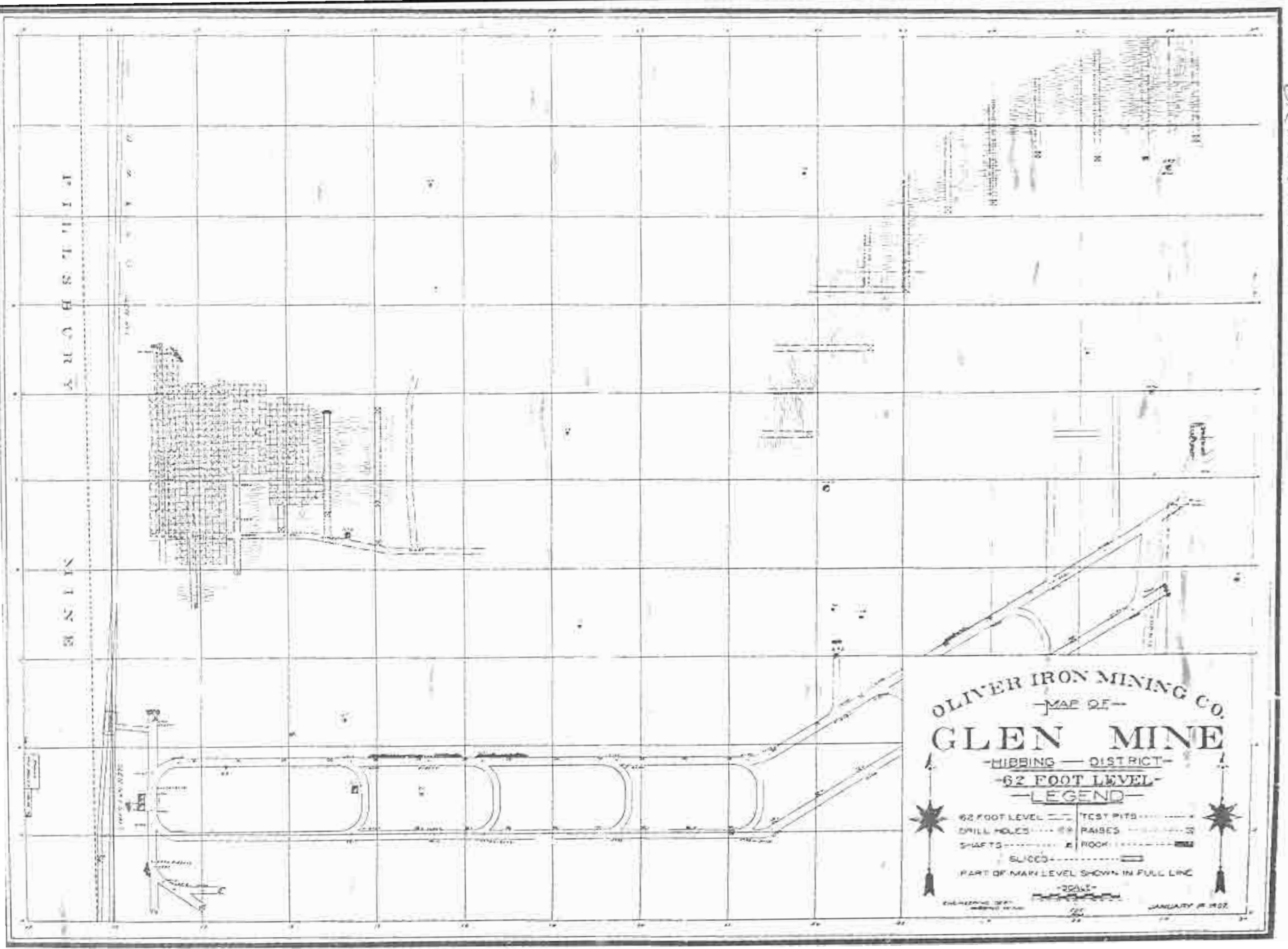

GR07IR6201C.tif

OLIVER IRON MINING CO.
MAP OF
GLEN MINE
HIBBING — DISTRICT
75 FOOT LEVEL
LEGEND
75 FOOT LEVEL
TEST PITS
DRILL HOLES
RAISES
SHAFTS
ROCK
SLICED
PART OF MAIN LEVEL SHOWN IN FULL LINE
SCALE
N
E
N
E

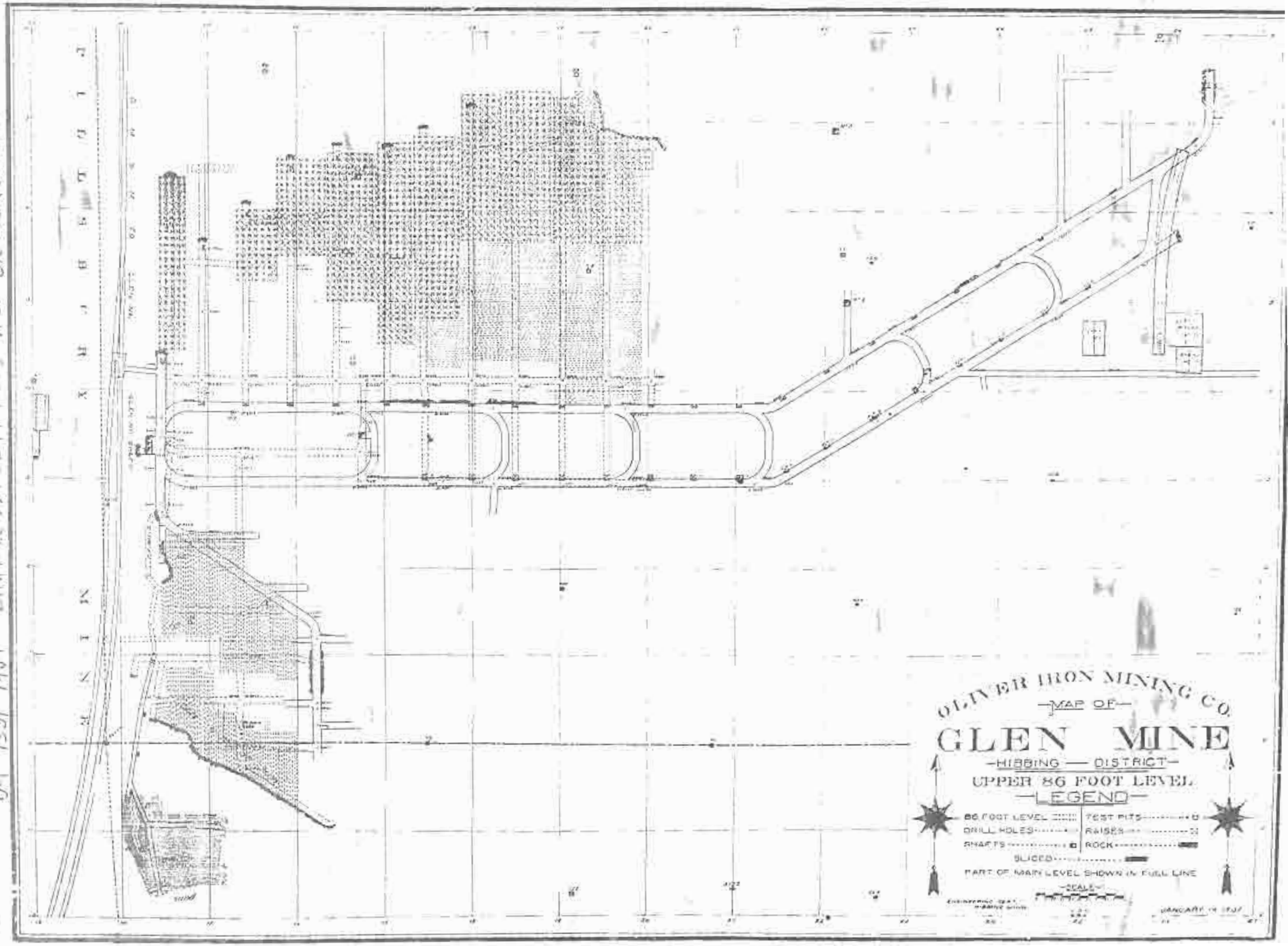
OLIVER IRON MINING CO.
MAP OF
GLEN MINE
HIBBING — DISTRICT
UPPER 86 FOOT LEVEL
LEGEND
86 FOOT LEVEL
TEST PITS
DRILL HOLES
RAISES
SHAFTS
ROCK
SLICED
PART OF MAIN LEVEL SHOWN IN FULL LINE
SCALE
N
E
W
S

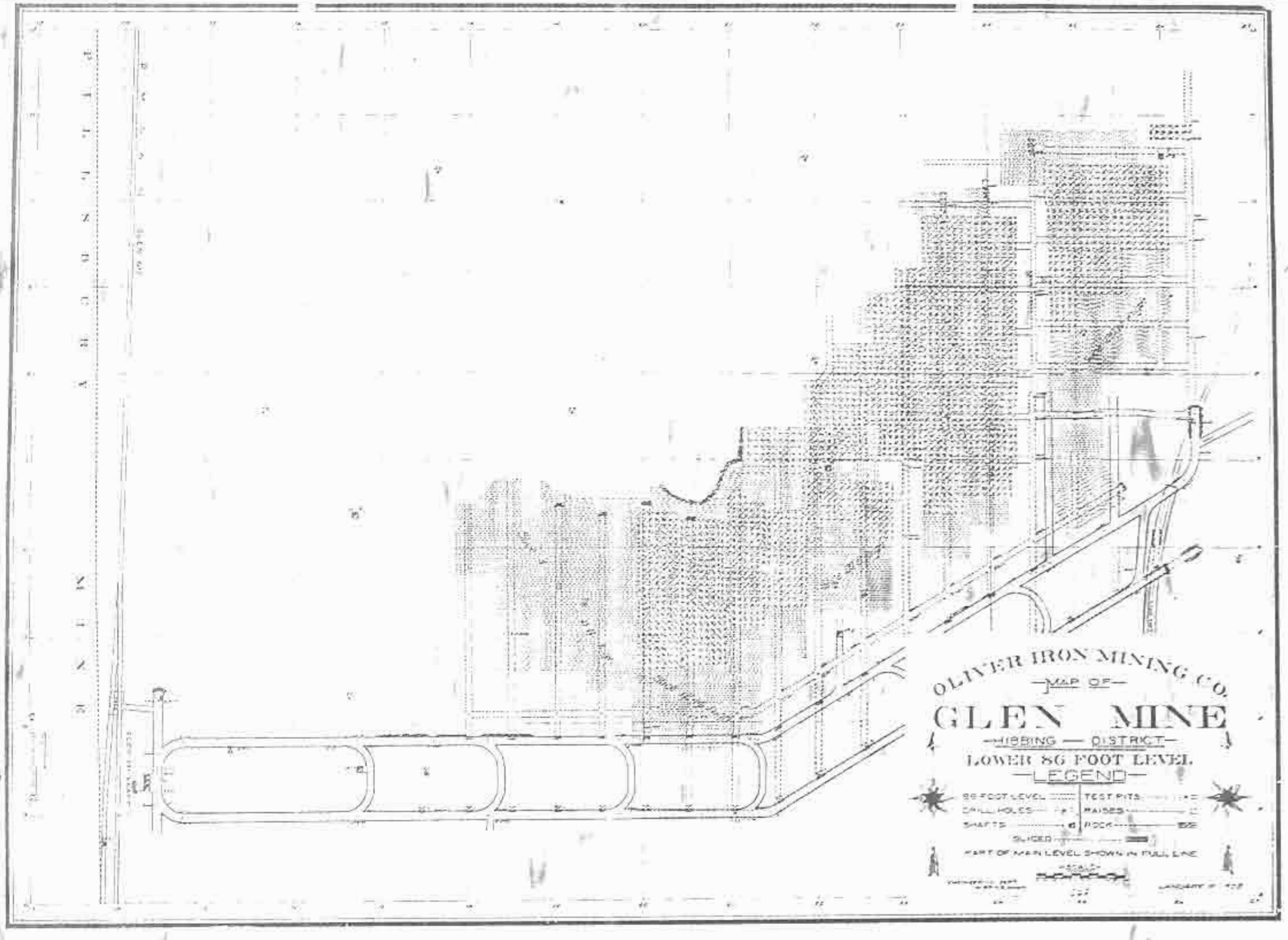
OLIVER IRON MINING CO.
MAP OF
GLEN MINE
HIBBING — DISTRICT
LOWER 86 FOOT LEVEL
LEGEND
86 FOOT LEVEL
TEST PITS
DRILL HOLES
RAISES
SHAFTS
ROCK
SLICED
PART OF MAIN LEVEL SHOWN IN FULL LINE
SCALE

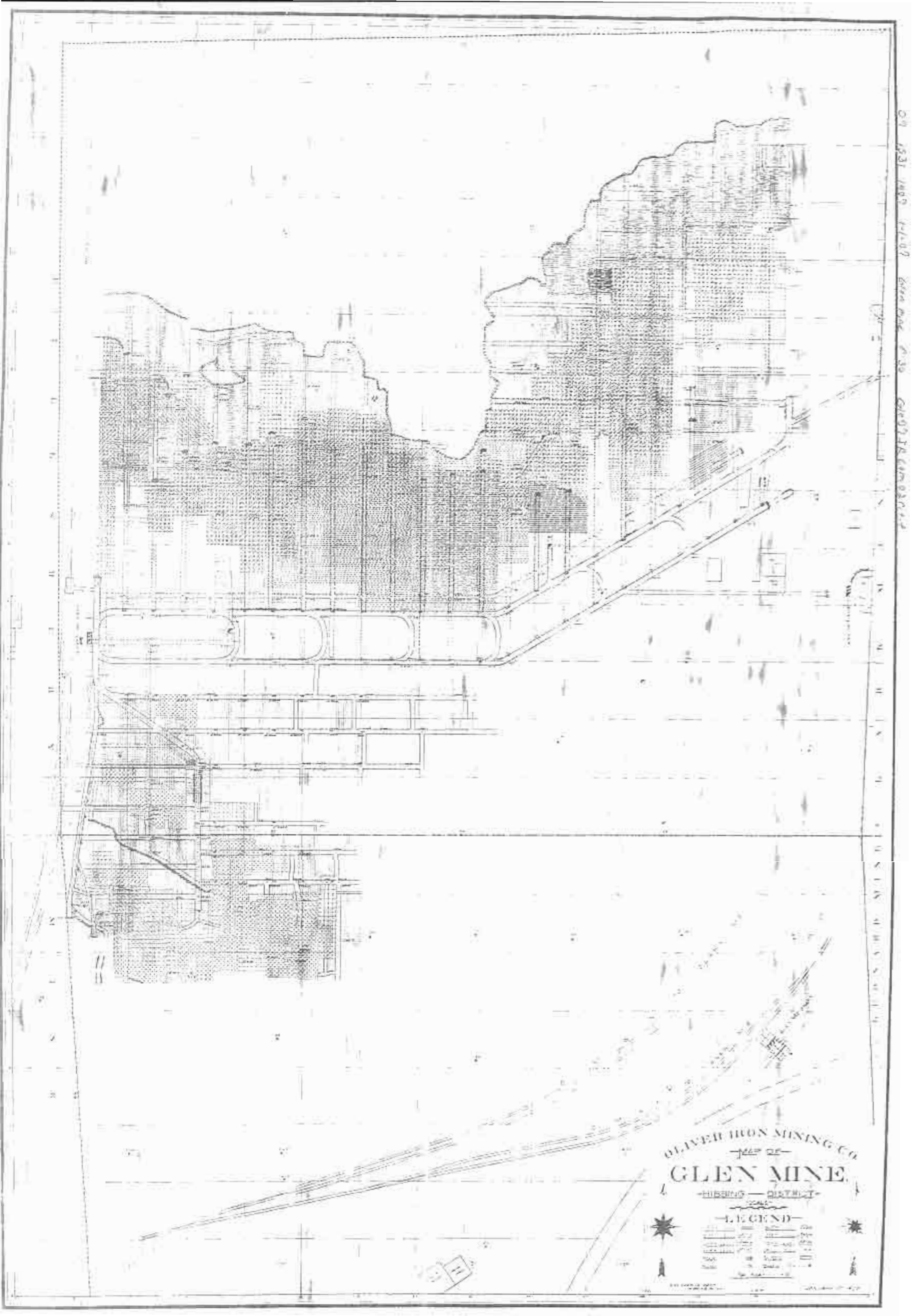
OLIVER IRON MINING CO.
MAP OF
GLEN MINE
HIBBING — DISTRICT
LEGEND

OLIVER IRON MINING CO.

—MAP OF—

GLEN MINE

—CHISHOLM DISTRICT—

112 FOOT LEVEL

SCALE

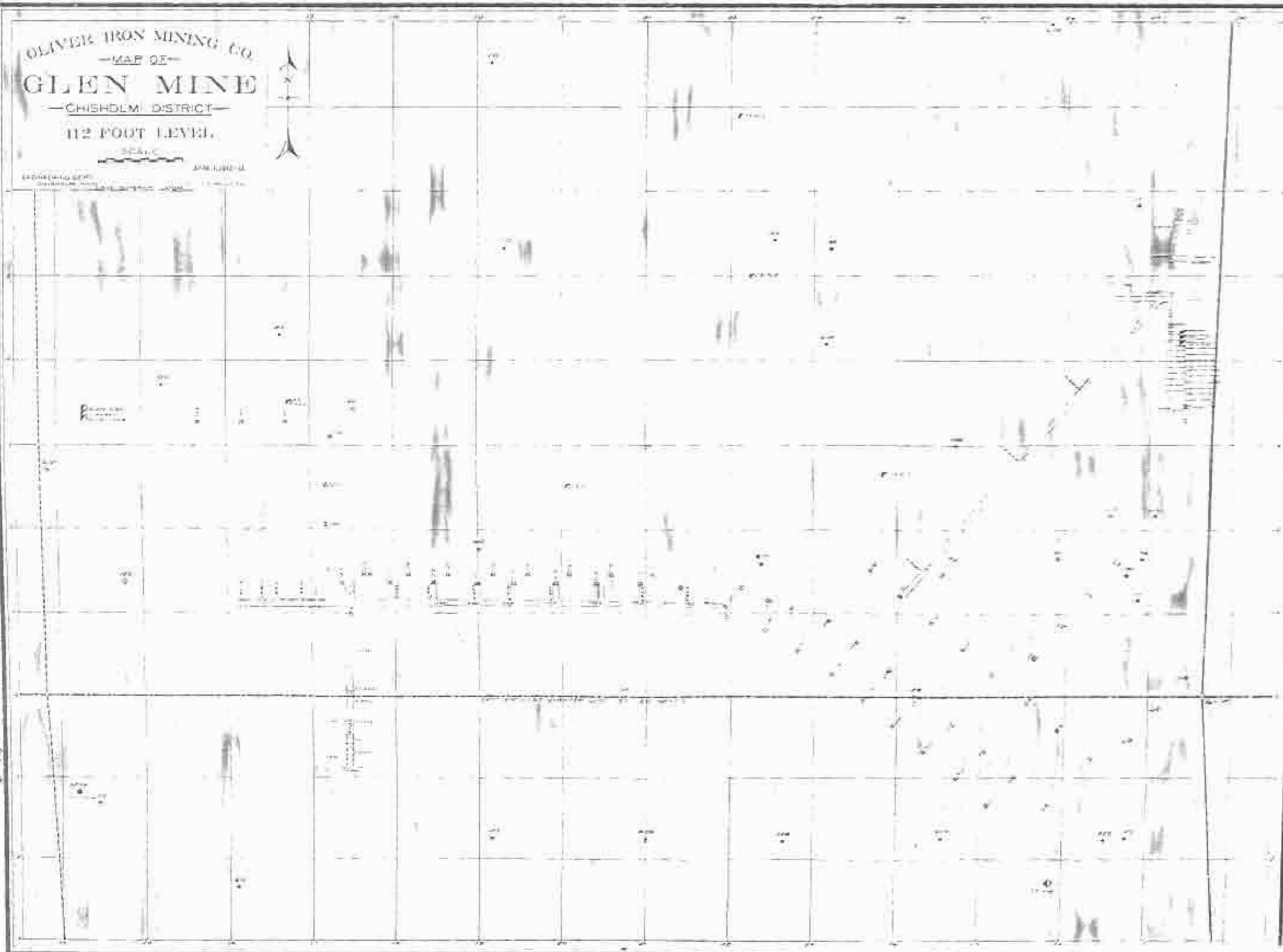

098 1531 1913 Glen 112 Lvl

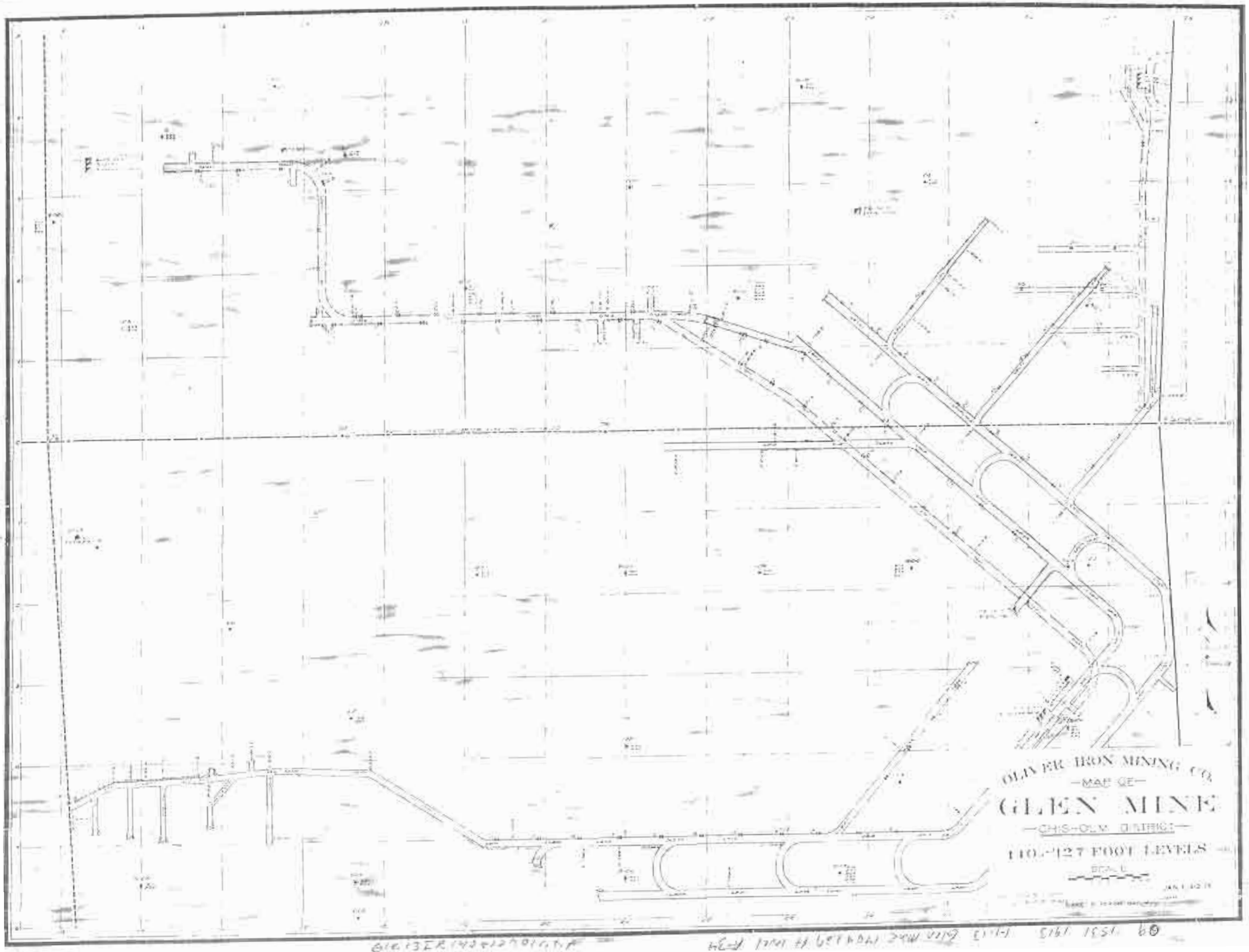
OLIVER IRON MINING CO.
MAP OF
GLEN MINE
CHIS-OLM DISTRICT
110-127 FOOT LEVELS
SCALE

OLIVER IRON MINING CO.

—MAP OF—

GLEN MINE

—CHISHOLM DISTRICT—

UPPER 67 FOOT LEVEL



GLE13R6901h

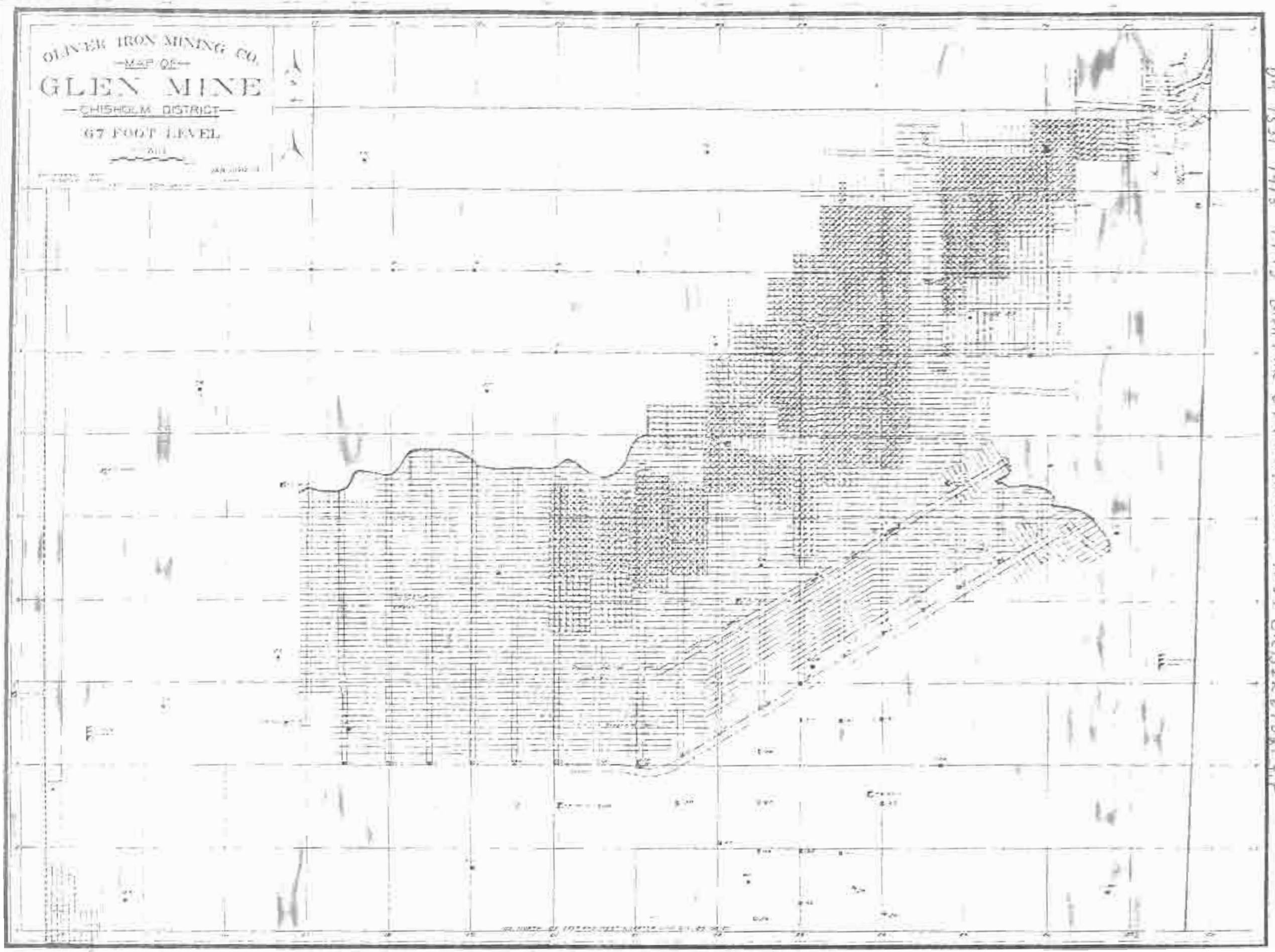
OLIVER IRON MINING CO.
MAP OF
GLEN MINE
CHISHOLM DISTRICT
67 FOOT LEVEL
Oct 1531 1913 1-1-13 Glen Mine 67 ft level A-34 Chisholm District

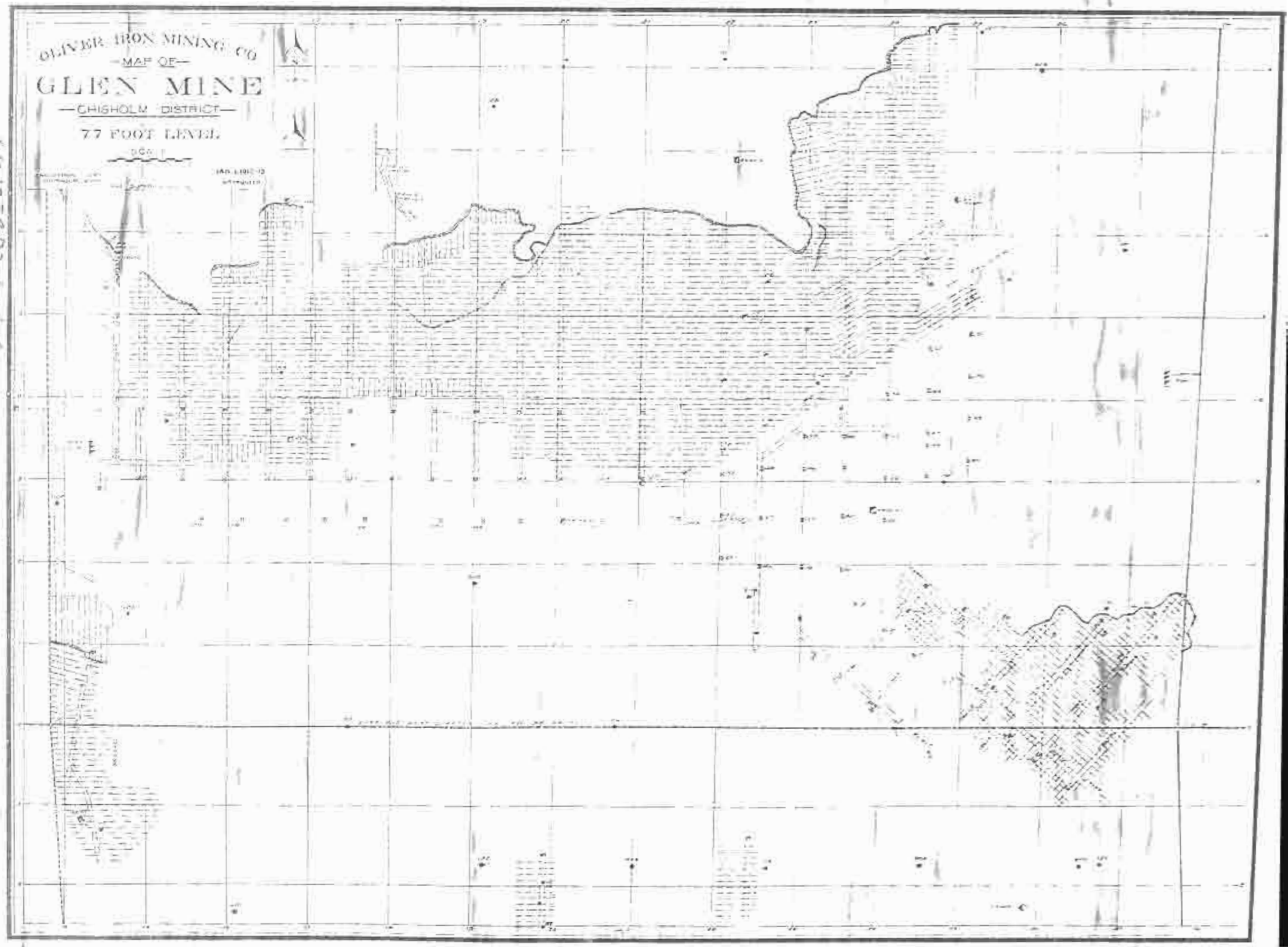

GLEN BIR DOIT F.F

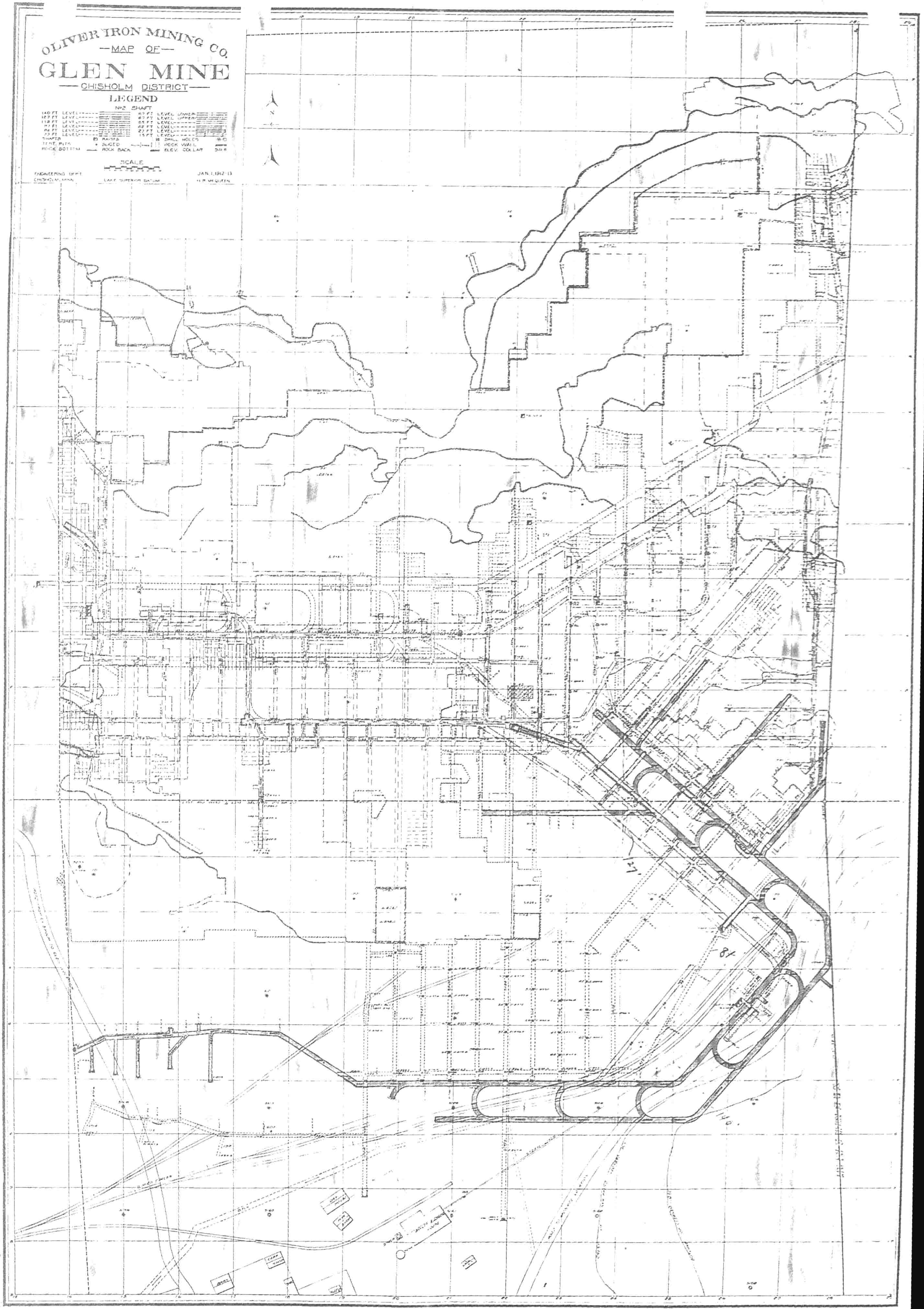

Oq 1531 1913 1-1-13 Glen Mine No. 2 shaft A-34 Gle-13 IR Com 0 actif

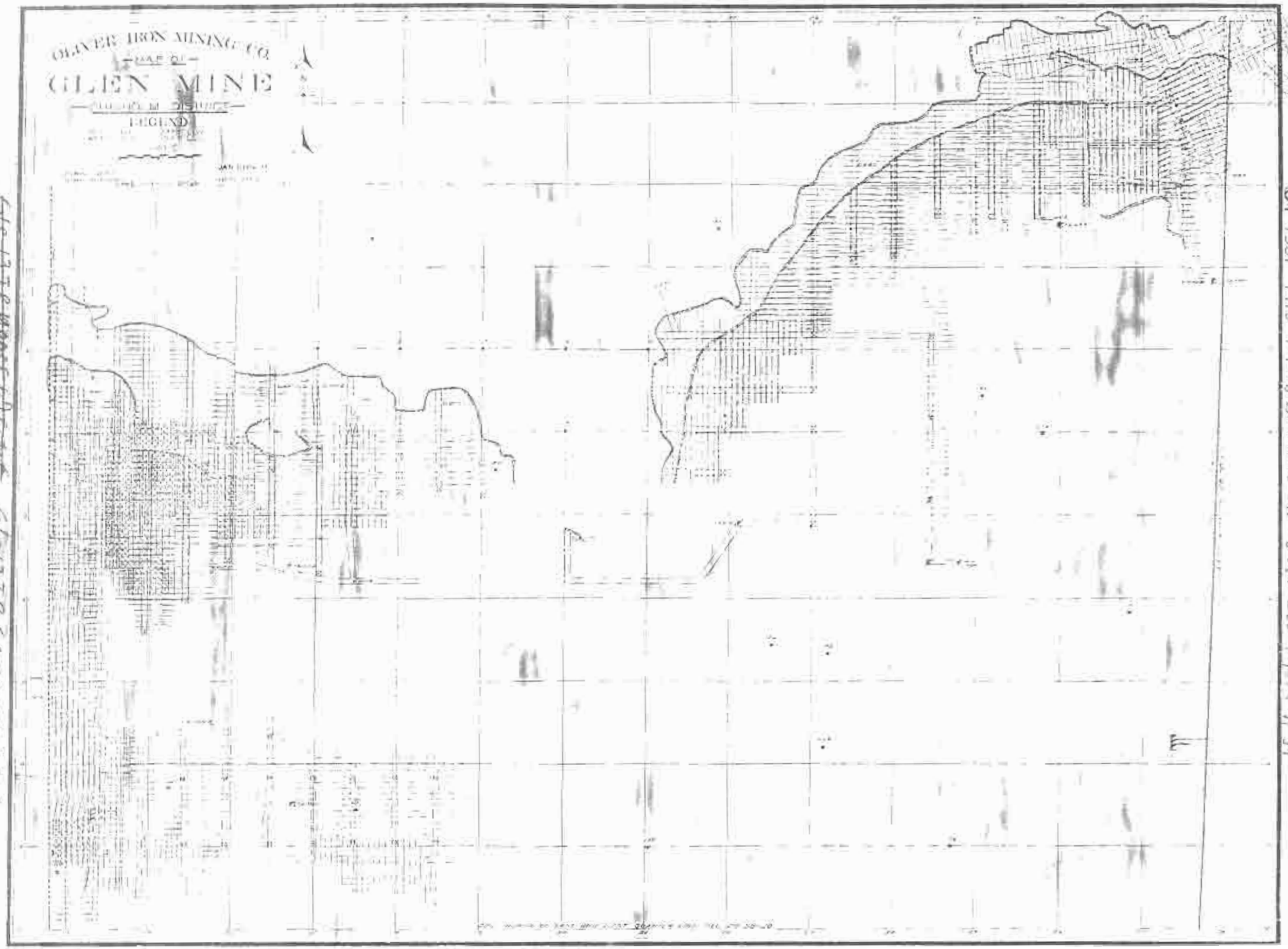

Glen Iron Mining Co.

Glen Iron Company Report 1913

09 1531 1913 1-1-13 Glen Mine map 60 ft. to 1 inch p. 34

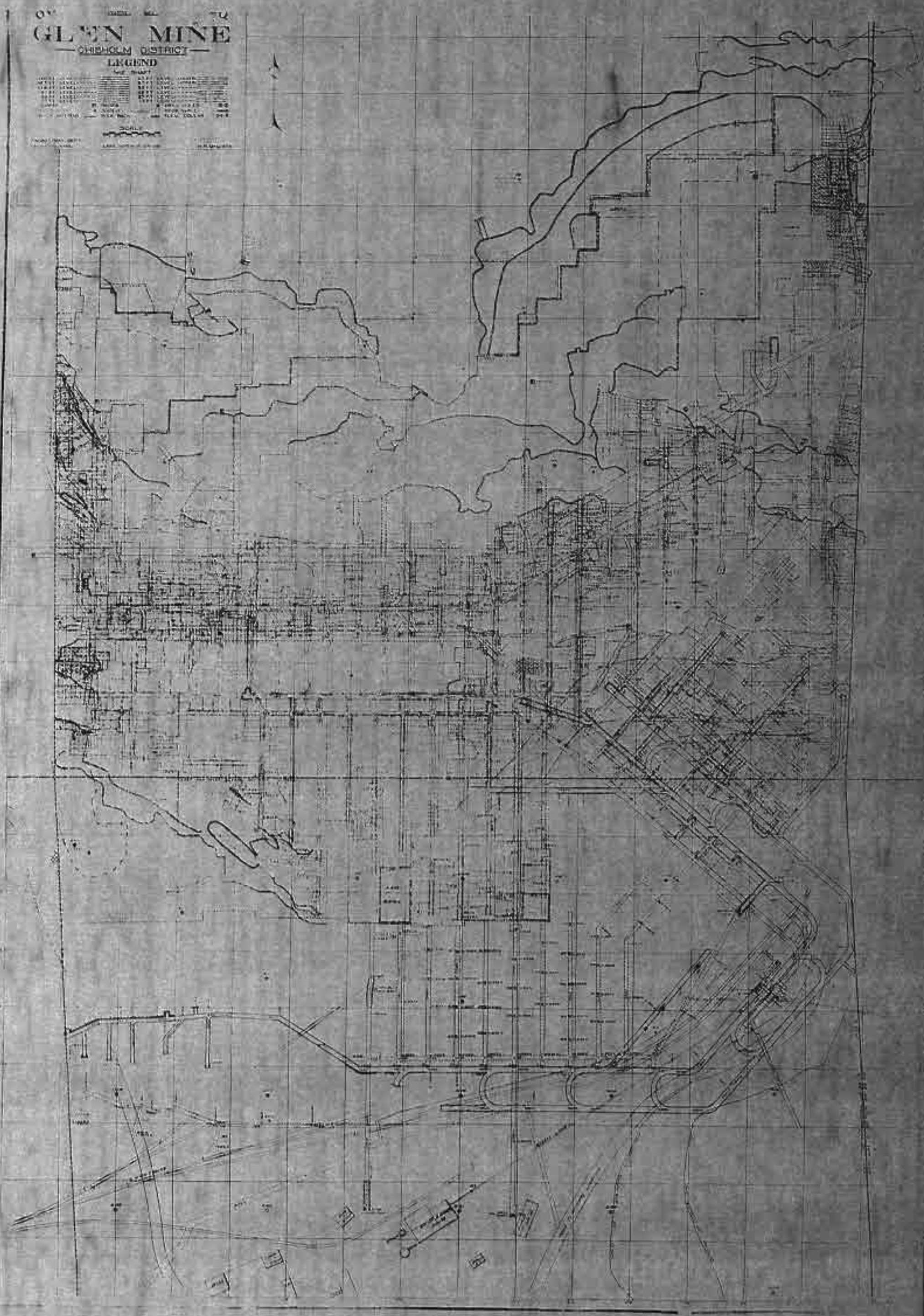
GLEN MINE
CHISHOLM DISTRICT
LEGEND
SCALE

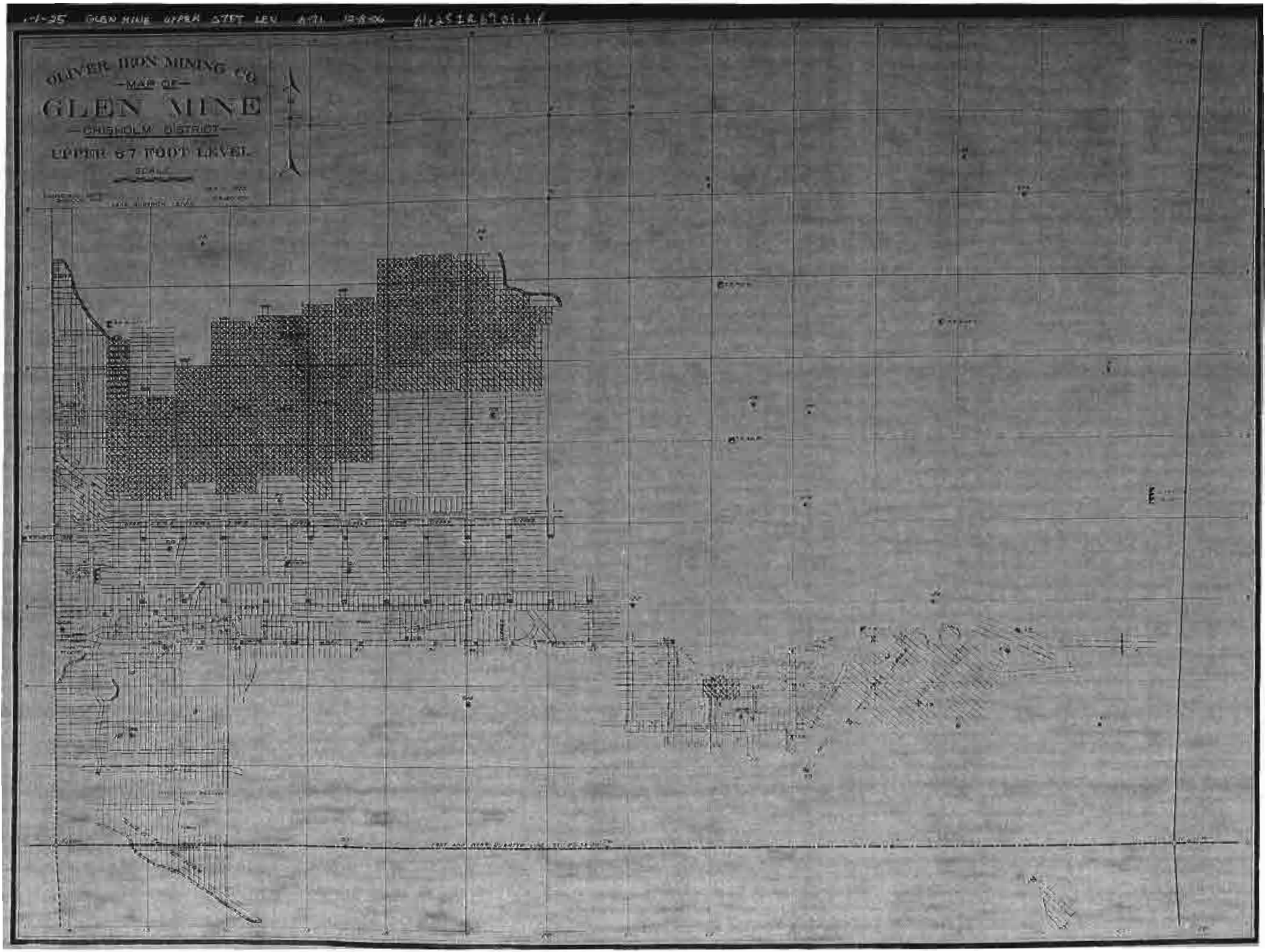
OLIVER IRON MINING CO.
—MAP OF—
GLEN MINE
—CRISHOLM DISTRICT—
UPPER 57 FOOT LEVEL

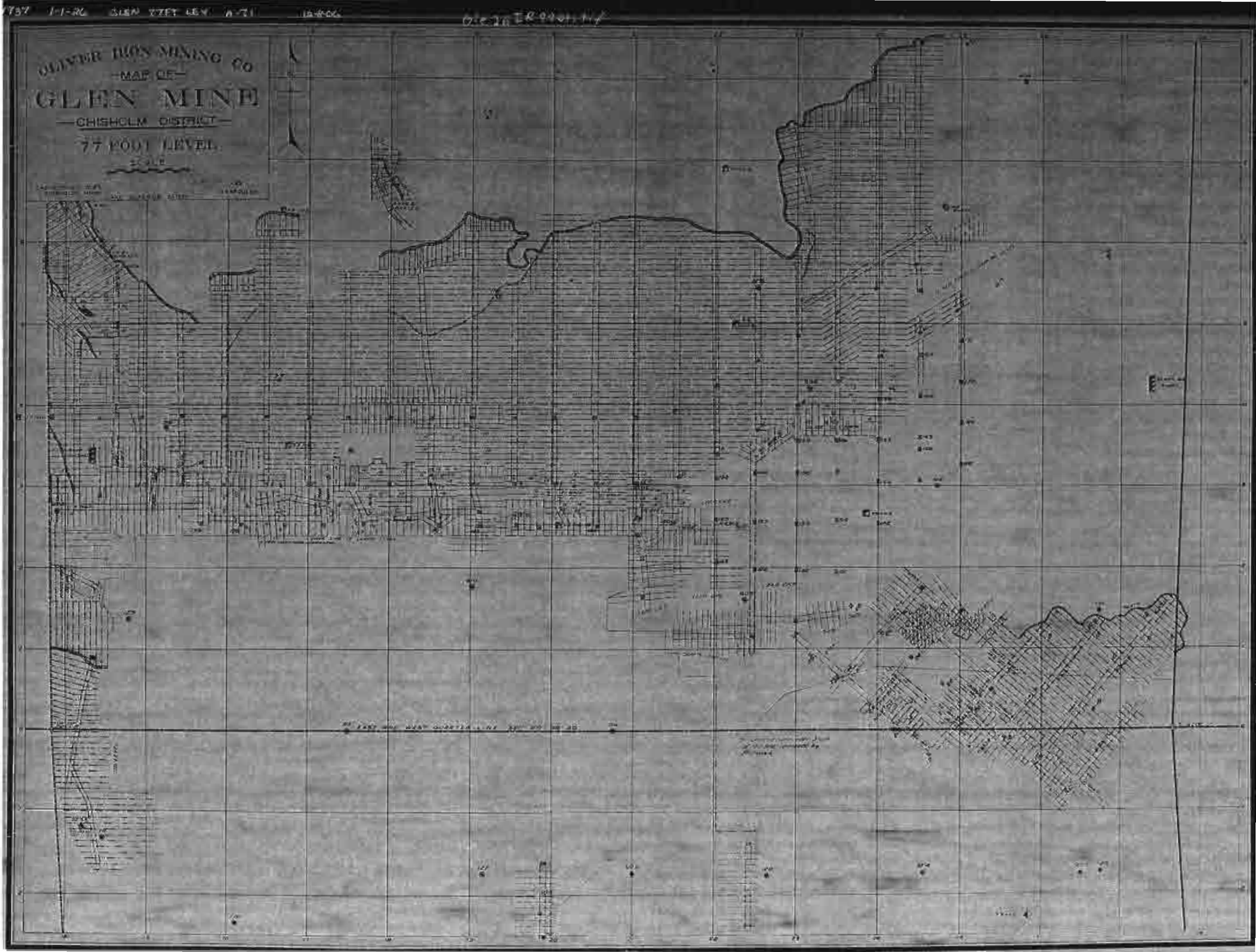
OLIVER IRON MINING Co
MAP OF
GLEN MINE
CHISHOLM DISTRICT
77 FOOT LEVEL


OLIVER IRON MINING CO
MAP OF
GLEN MINE
CRUSHED ROCK LEVEL

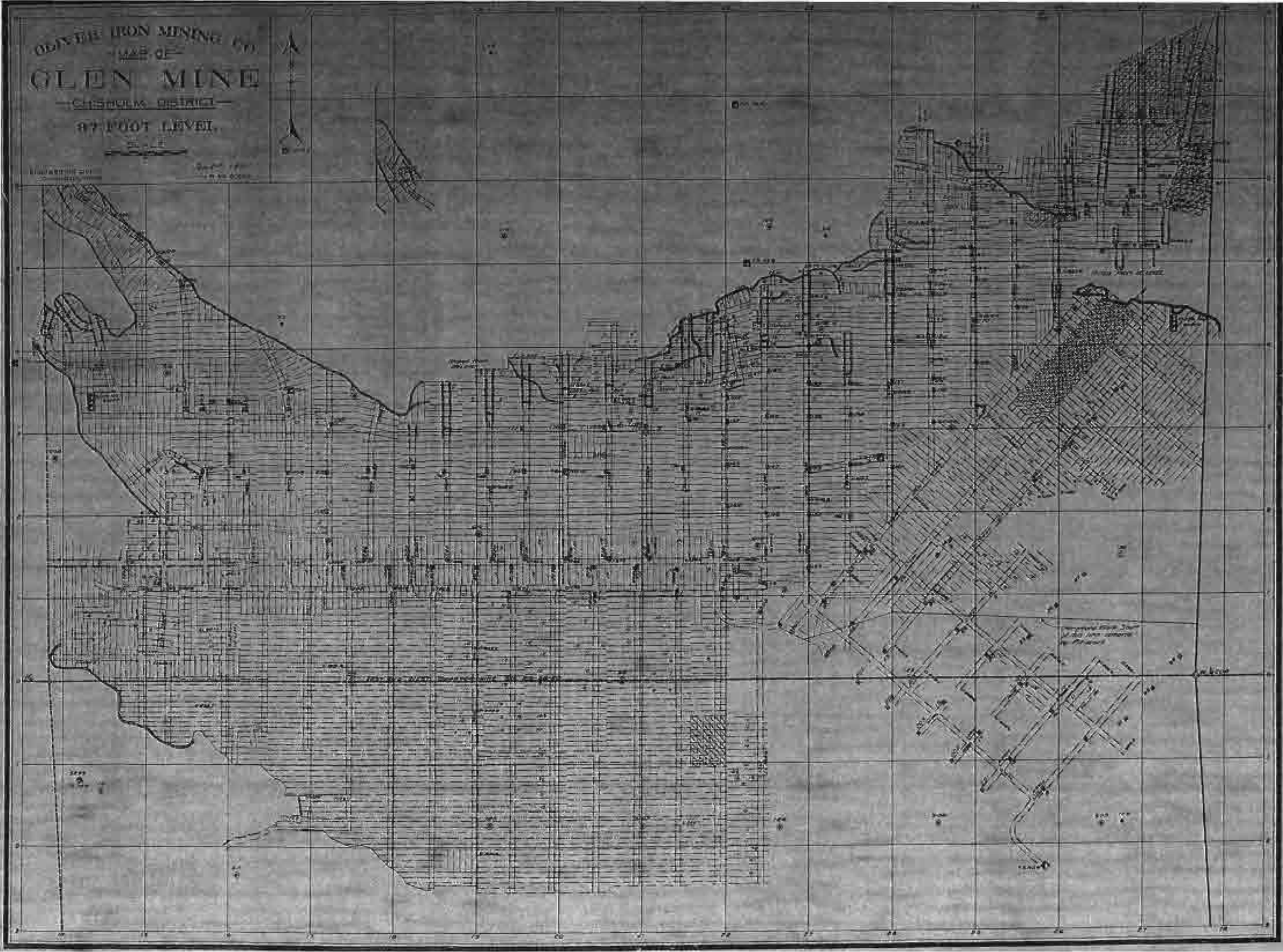
OLIVER IRON MINING CO.
MAP OF
GLEN MINE
CHISHOLM DISTRICT
87 FOOT LEVEL.

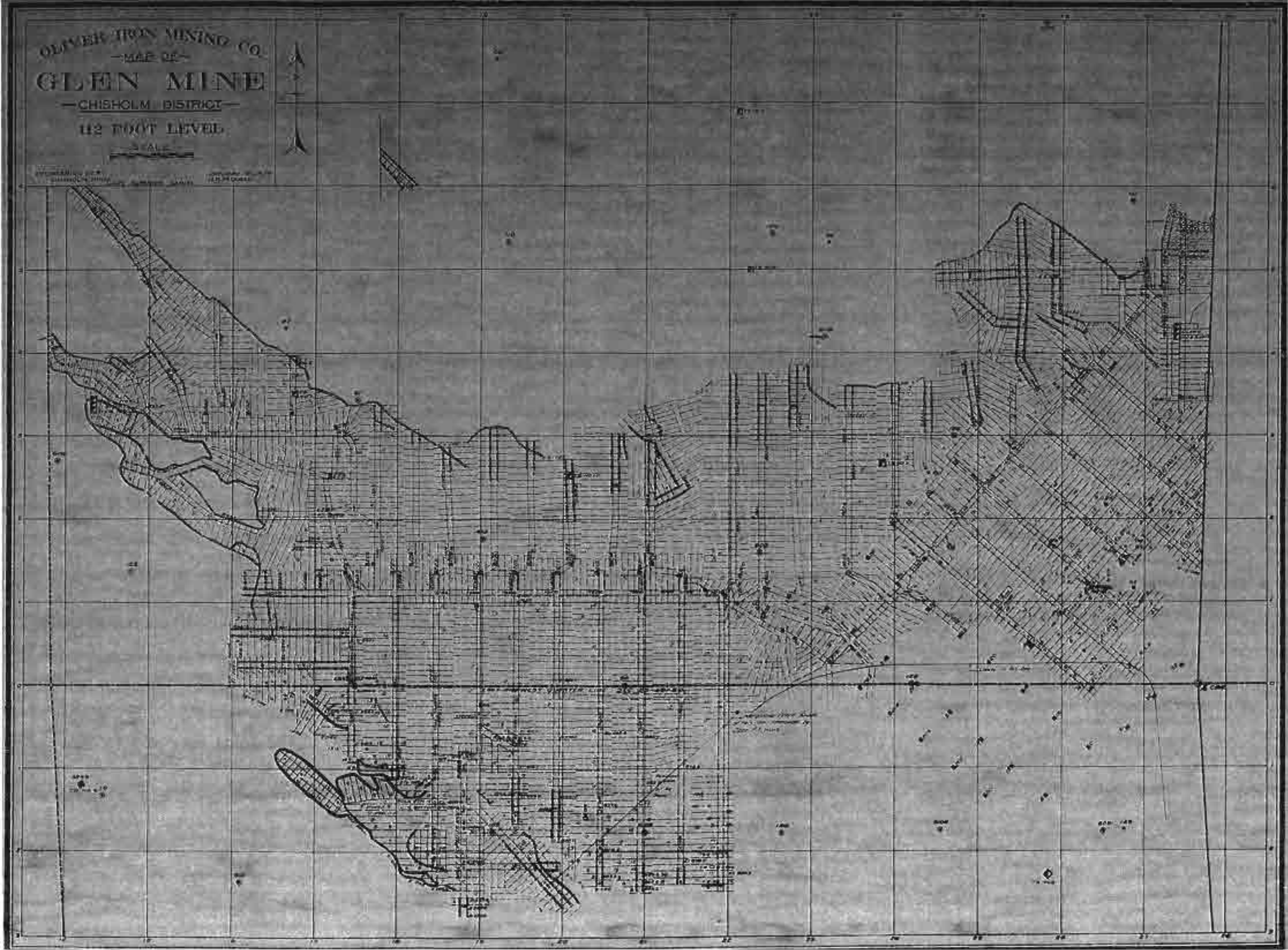
OLIVER IRON MINING CO.
MAP OF
GLEN MINE
CHISHOLM DISTRICT
112 FOOT LEVEL
SCALE

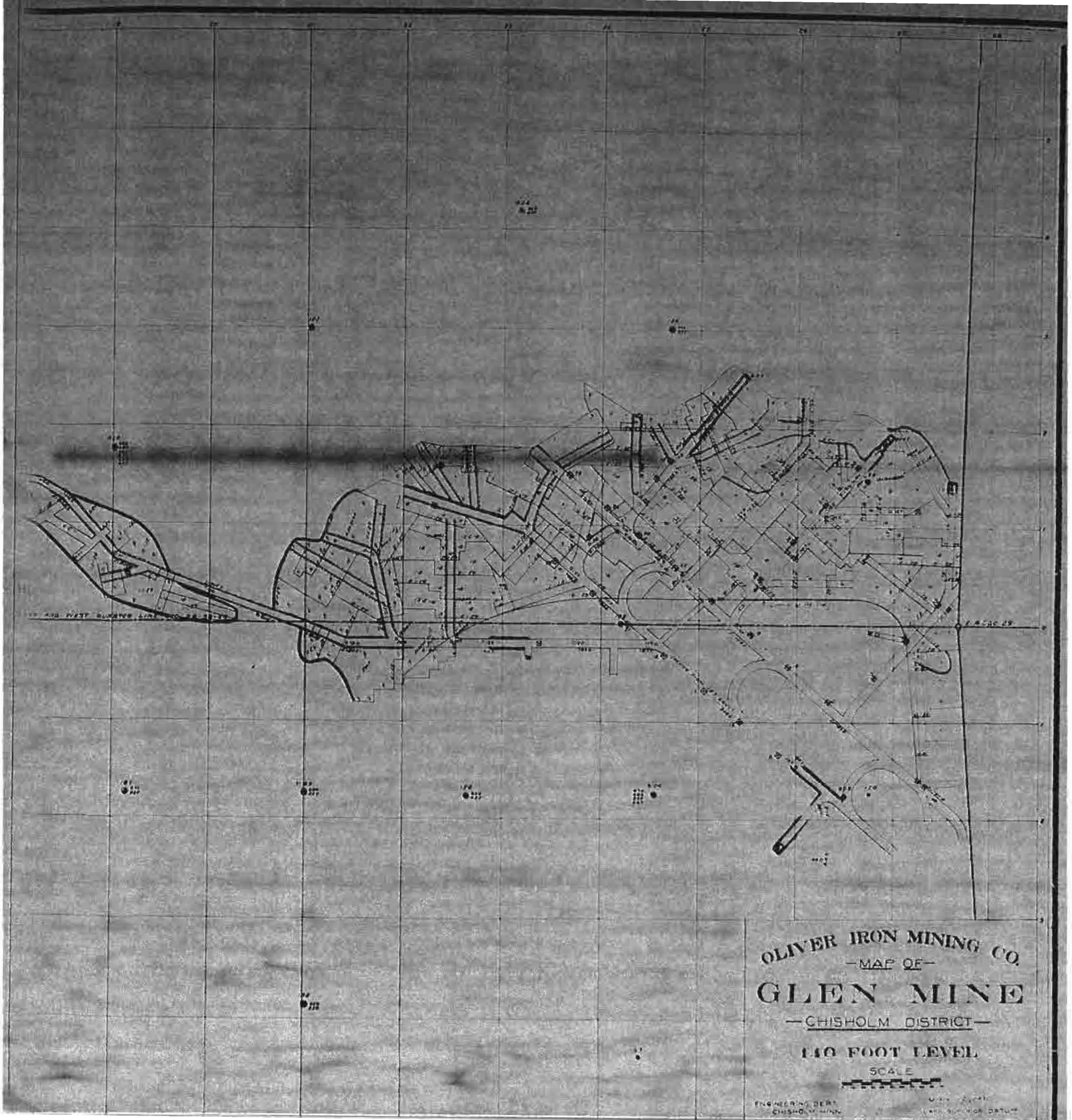
OLIVER IRON MINING CO.
—MAP OF—
GLEN MINE
—CHISHOLM DISTRICT—
140 FOOT LEVEL
SCALE

N


OLIVER IRON MINING CO.
MAP OF
GLEN MINE
CHISHOLM DISTRICT
154 FOOT LEVEL
SCALE

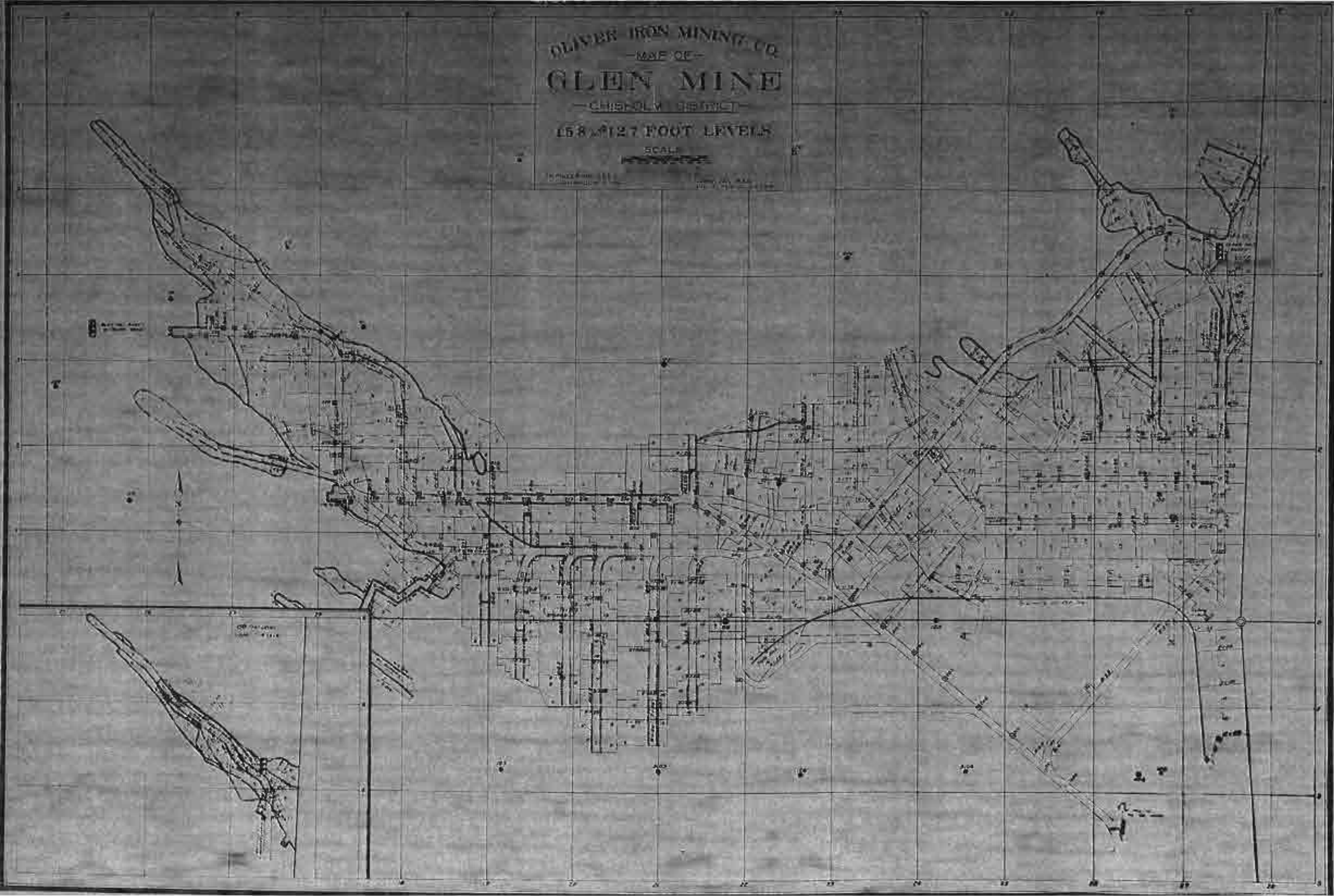
OLIVER IRON MINING CO.
MAP OF
GLEN MINE
CHISHOLM DISTRICT
158 & 127 FOOT LEVELS
SCALE

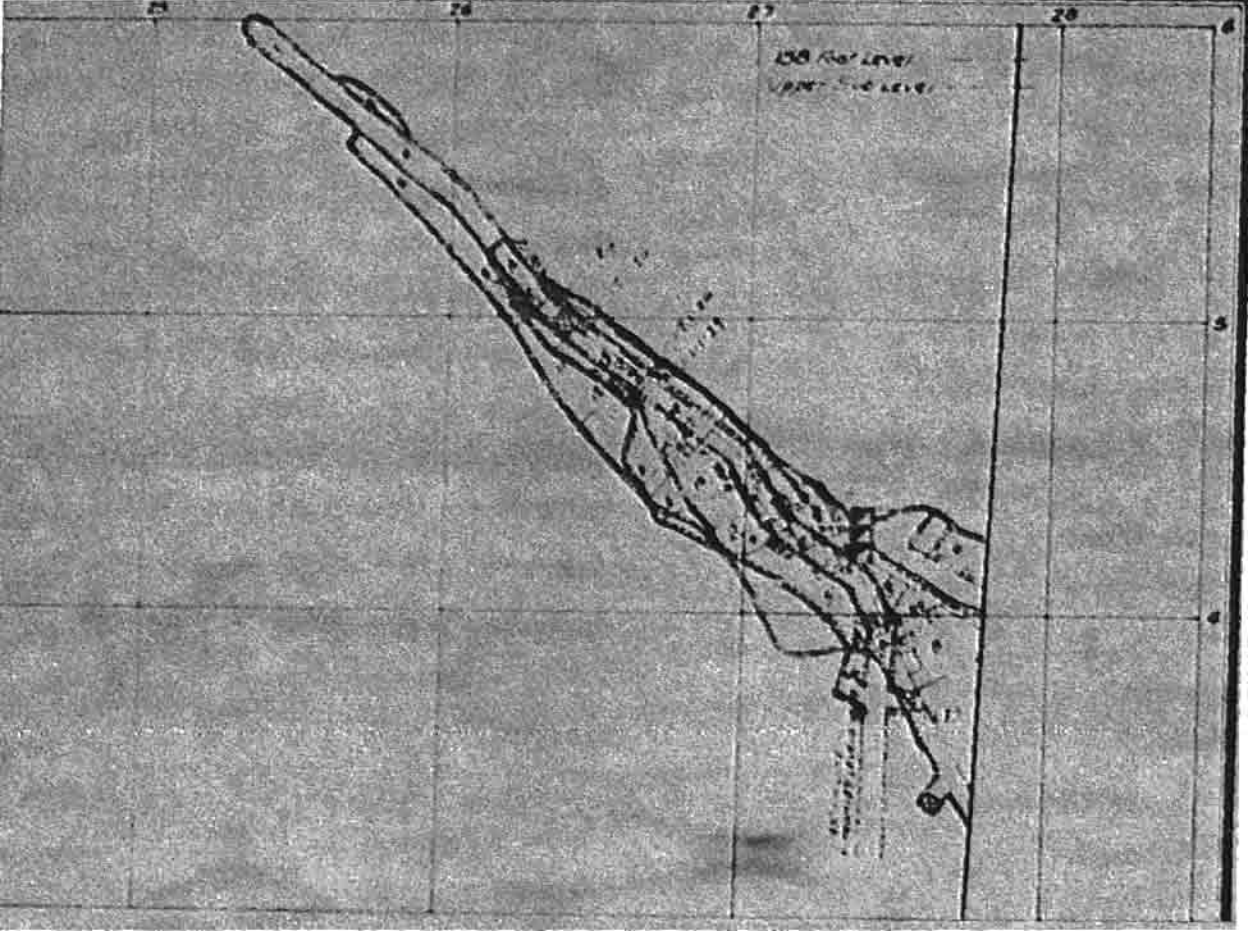

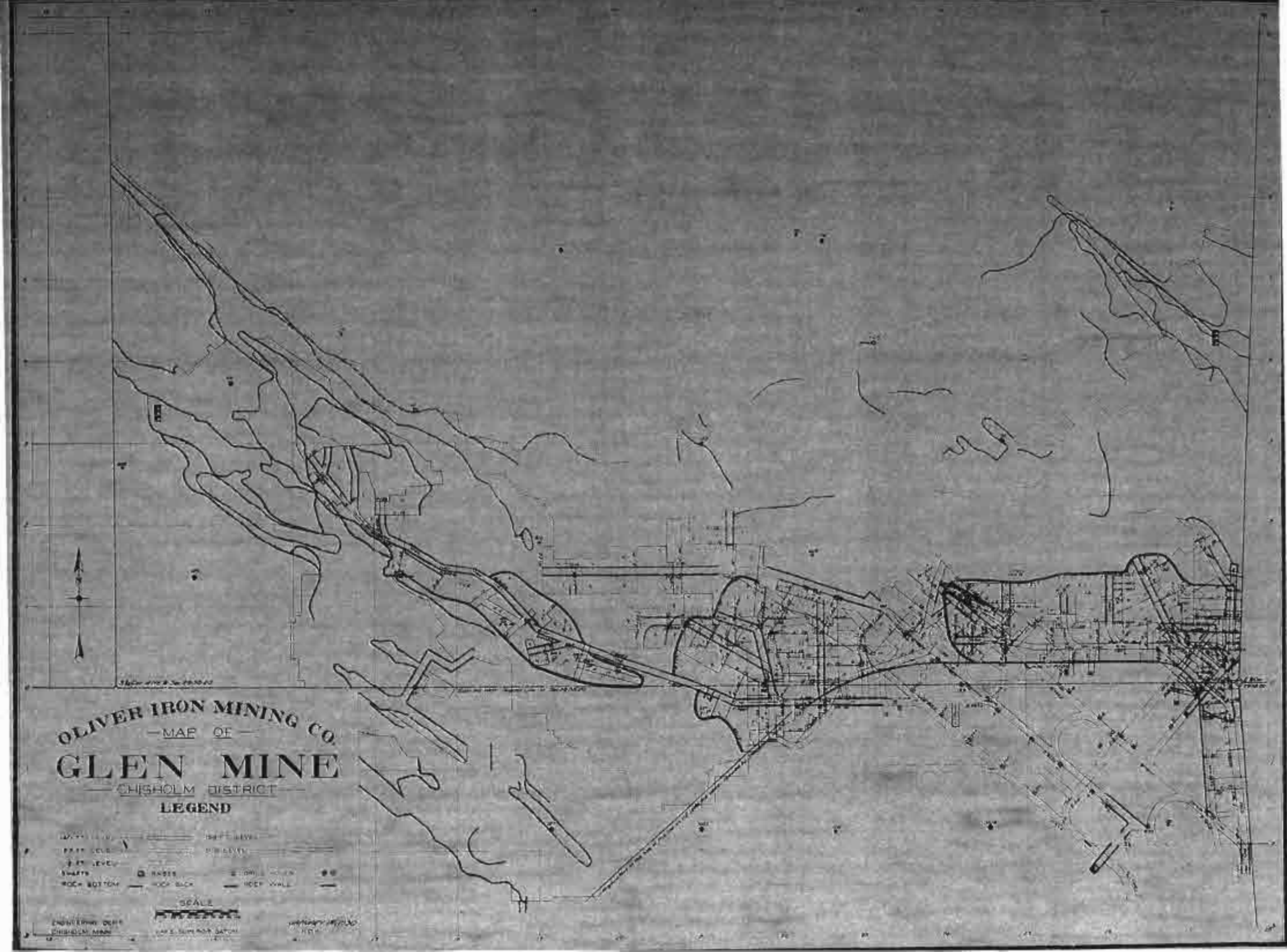
OLIVER IRON MINING CO.
MAP OF
GLEN MINE
CHISHOLM DISTRICT
LEGEND
SHAFTS
ROCK BOTTOM
SCALE

OH 1531 1987 1-1-07 Glen-Clark Mines & Vicinity A-30 GleGla 97 IR Lom Sir. tif

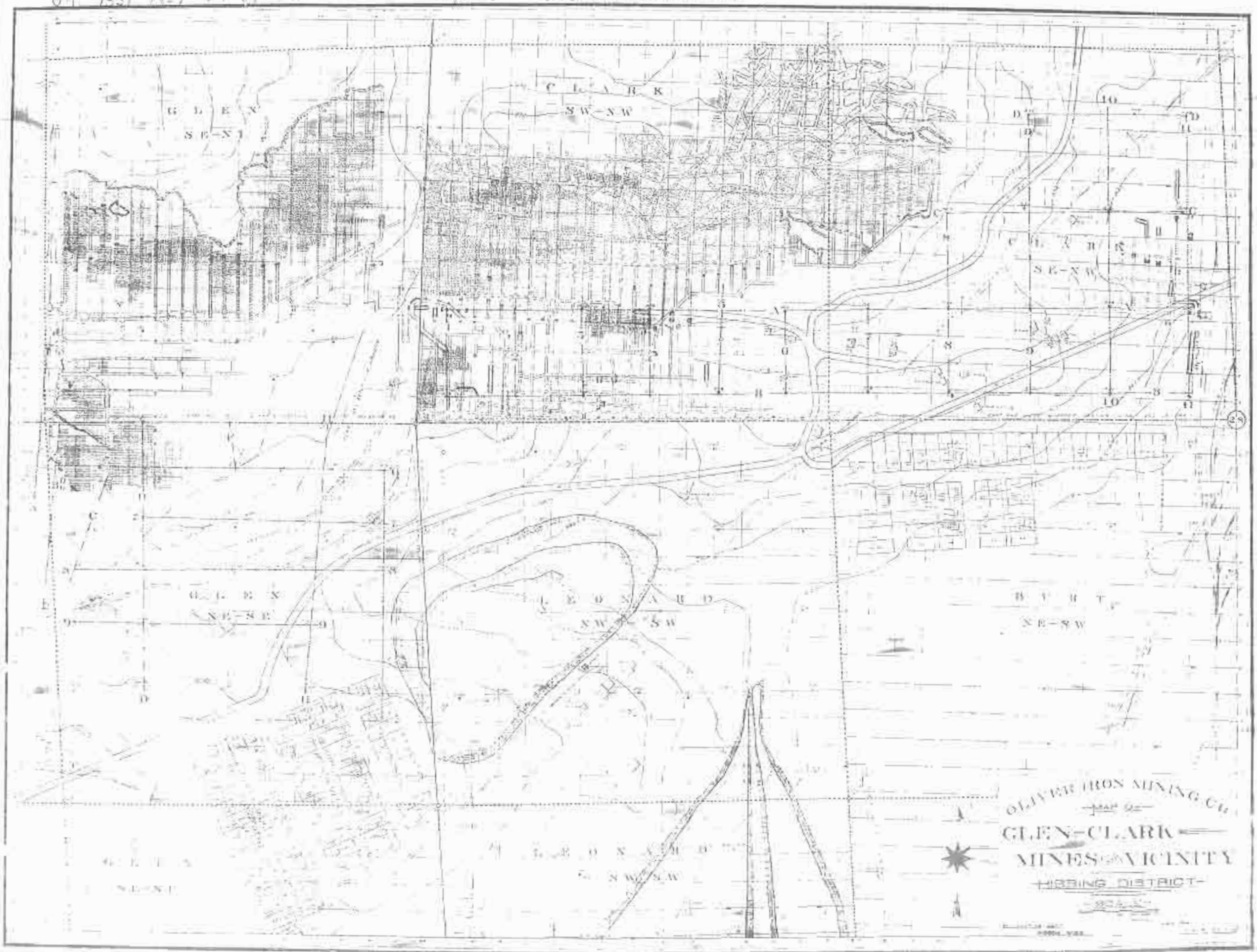


THIS AREA MINED FROM PIT AND CAVED
ORE AREA PROPOSED OPEN PIT
NO. 3 TIMBER SHAFT
NO. 2 TIMBER SHAFT
NO. 1 TIMBER SHAFT
TO HOISTING SHAFT
MERIDEN IRON COMPANY
MAP OF
OUTH GLEN MINE
SE-SE-NE-SE-Sec. 29-58-20
SCALE 1" = 40'
-LEGEND-
DRILL HOLE IN ORE
DRILL HOLE NOT IN ORE
TEST PIT IN ORE
TEST PIT NOT IN ORE
RAISE
CHUTE
LADDER-WAY
WINZE
SHAFT
226 FT. LEVEL
204 FT. LEVEL
193 FT. LEVEL
113 FT. LEVEL
COLORED AREAS MINED DURING
UP TO
NDED BY
MANAGER

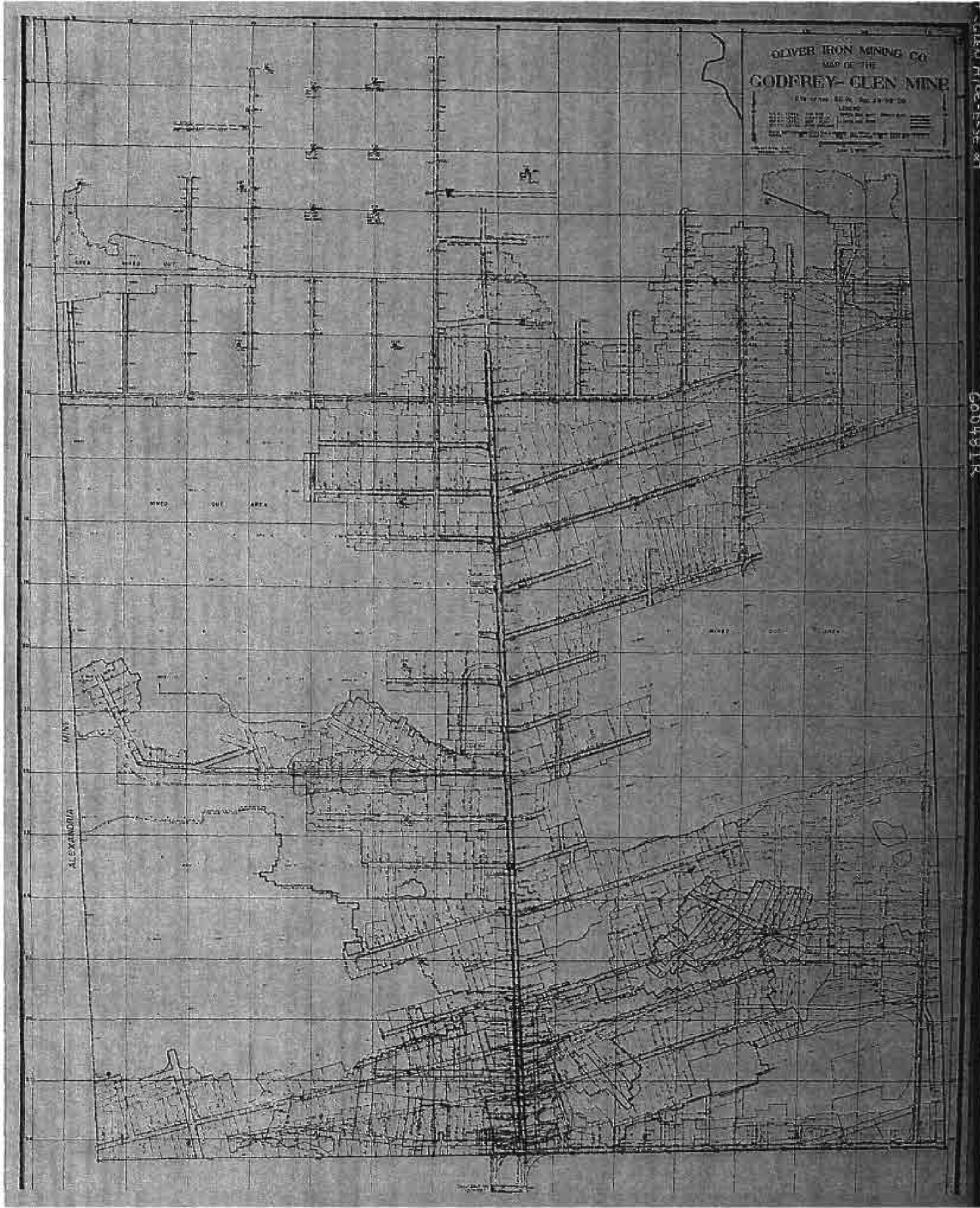
OLIVER IRON MINING CO
MAP OF THE
GODFREY-GLEN MINE
MINE
ALEXANDRIA

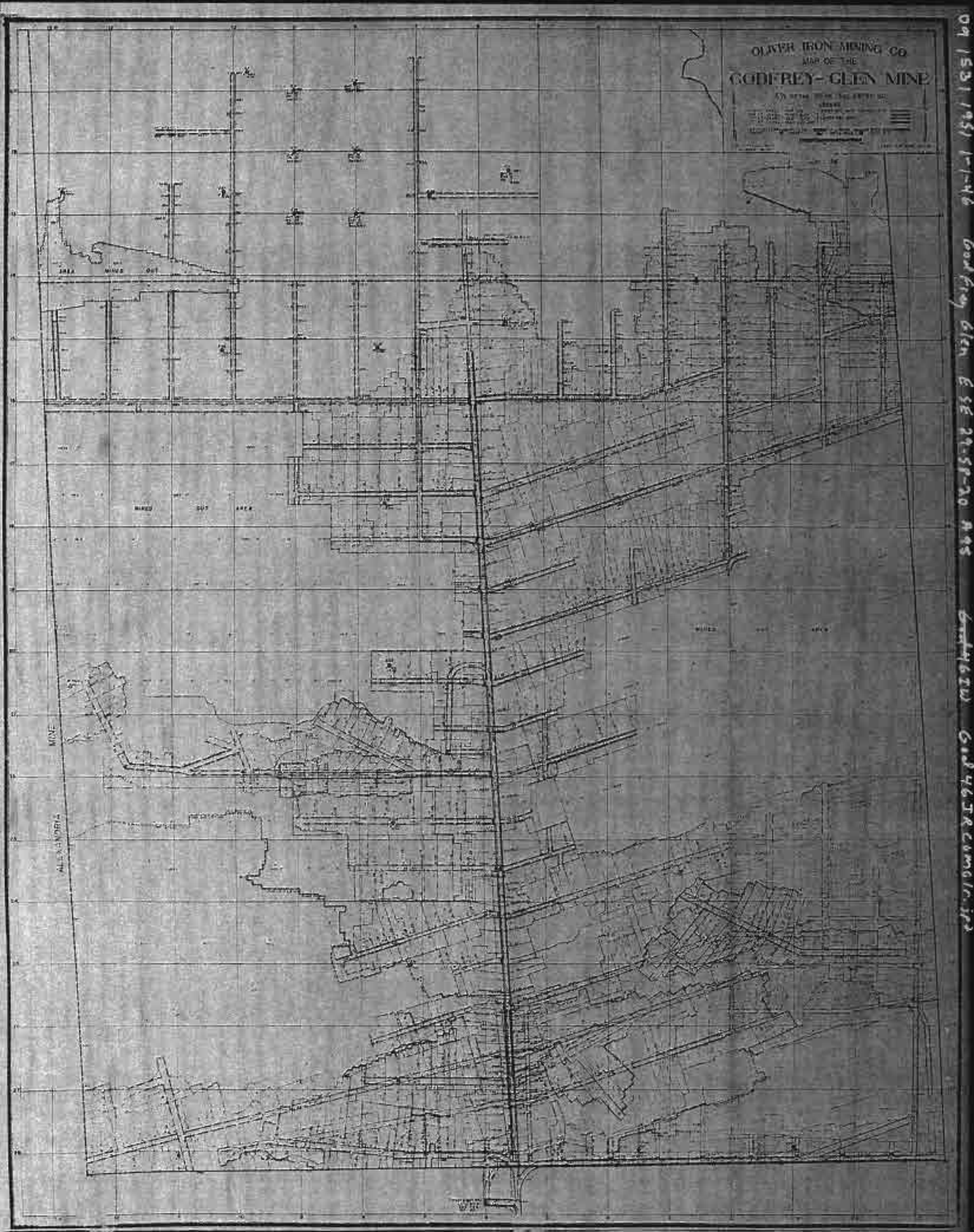

09 1531 1951 1-1-46 Godfrey Glen E SE 29-51-20 A45
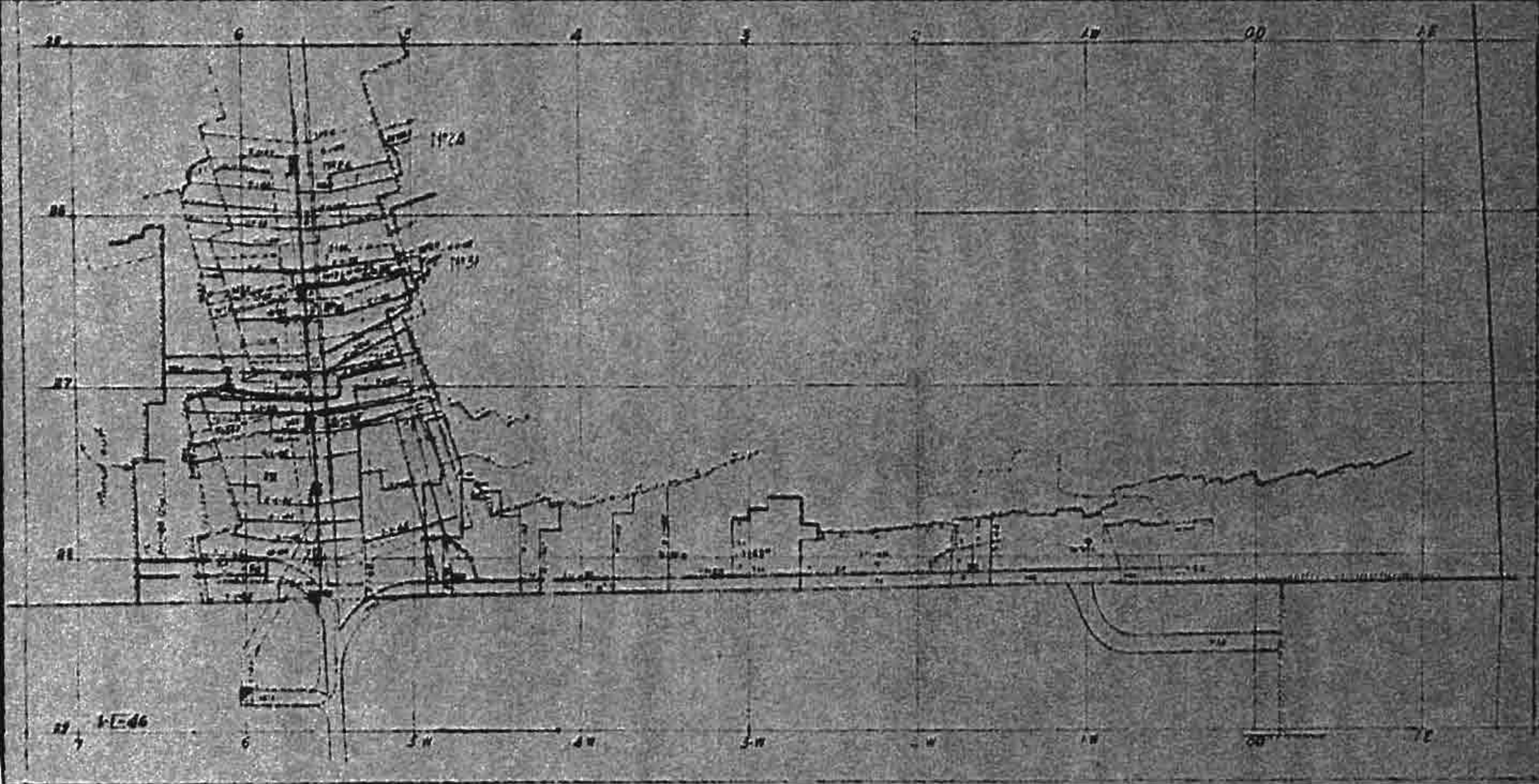
Sept 1946 IW G.J. 46 JR Comolic. jpg