O.I.M.CO.
SE-SE
OLIVER RESERVE
SW-SW
OLIVER RESERVE
SE-SW
MARISKA
SW-SE
SHAFT
SW-SE
AVE.
AVE.
TEL. CABLE
POND
BALL PARK
GILBERT
NW-NE
GILBERT
NE-NE
SHAFT
CAVED
PETTIT
NW-NW
OLIVER RESERVE
NE-NW
R.-F.M.& D.
NW-NE
AREA
PIT
OPEN
GILBERT
SW-NE
SHAFT
GILBERT
SE-NE
SHAFT
GILBERT
SHAFT
CAVED
SCHLEY
SW-NW
CAVED AREA
SHAFT
HOBART
SE-NW
CROOKED LAKE
G.N. HOLLA
SW-NE
AREA
ROCK DUMP
SHAFT
26
N R17W
M. P. & L. CO. LINE
25
T58N R17W
DEPOT
GILBERT
NW-SE
GIL.-CHI. NO. 2 RES.
NE-SE
GIL.-CHI. NO. 2 RES.
NW-SW
R.-F.M.& D.
NE-SW
CROOKE

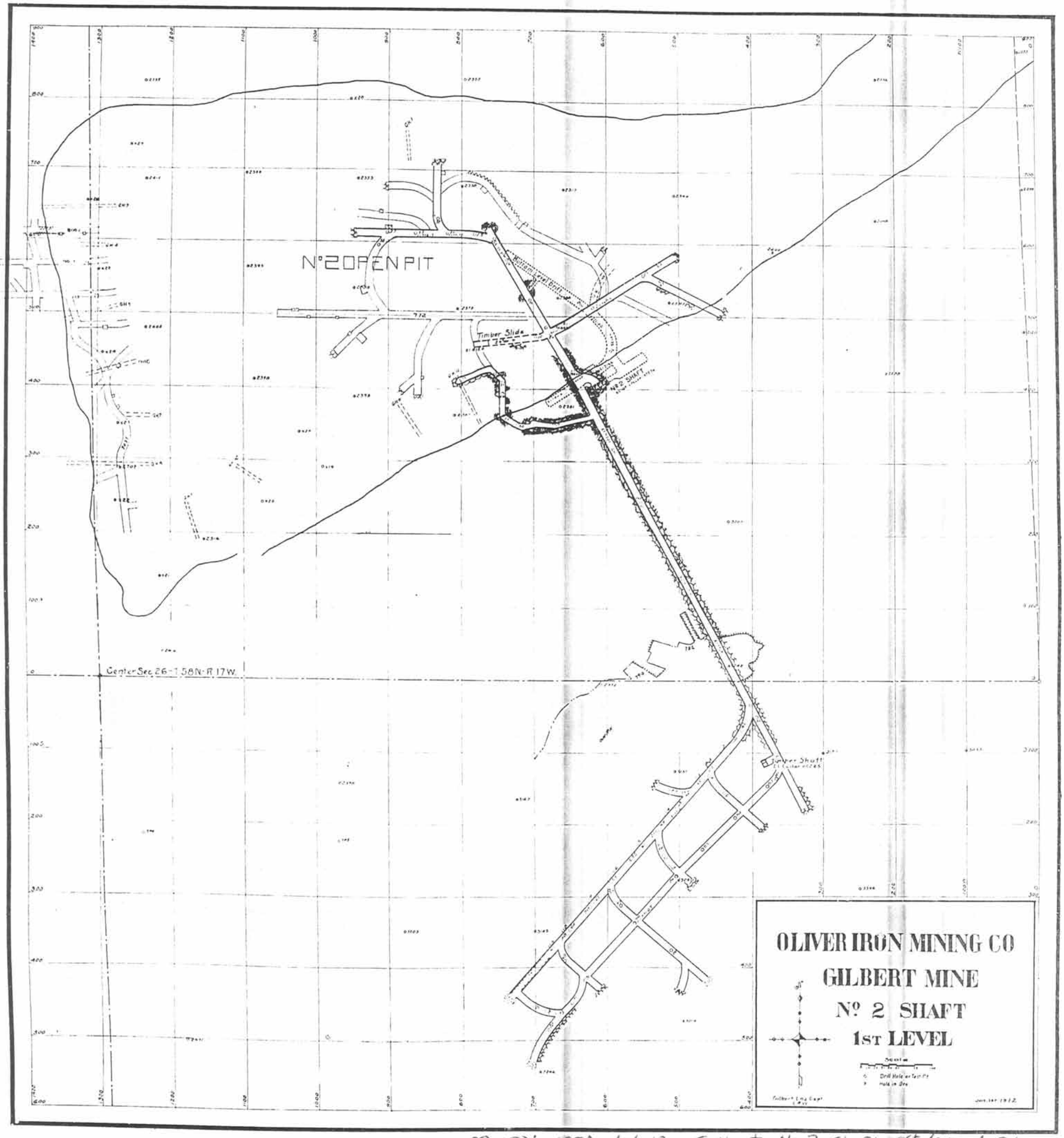

09 1531 1950 1-1-12 Gilbert No 2 Shaft 1st Lev A-94

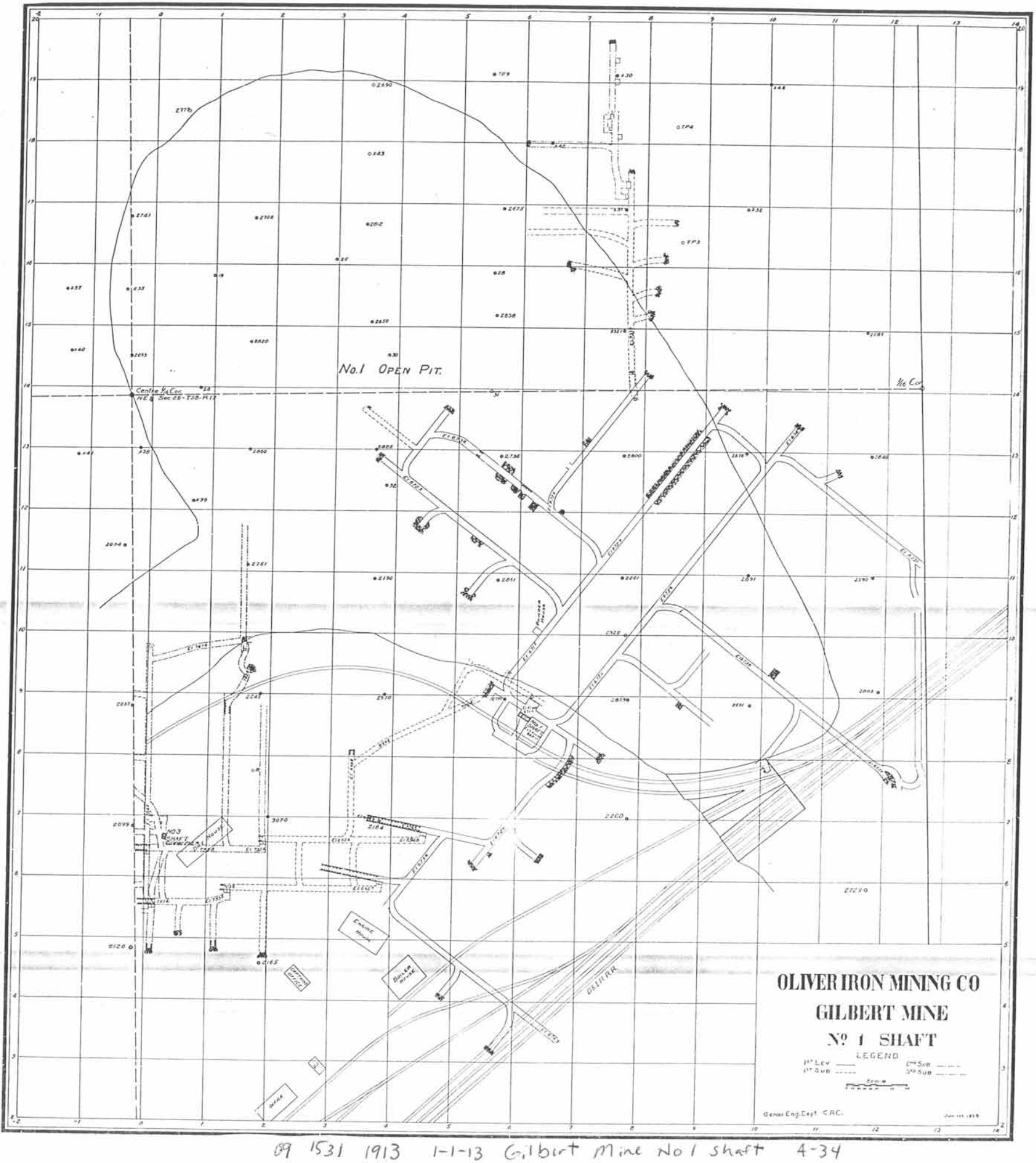

09 1531 1913 1-1-13 Gilbert Mine No 1 shaft 4-34

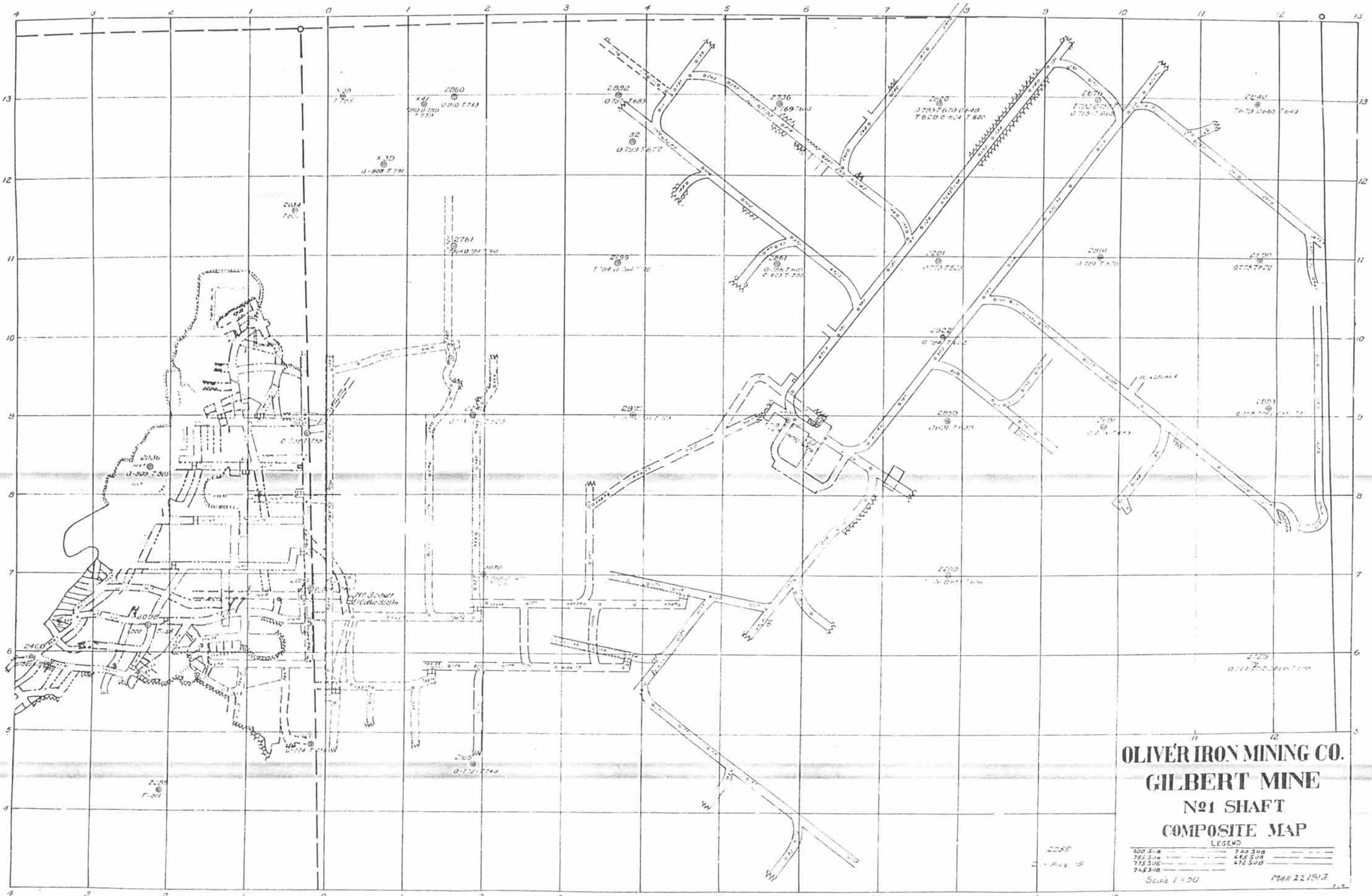

09 1531 1950 3-22-13 Gilbert No1 Shaft Composite A-94

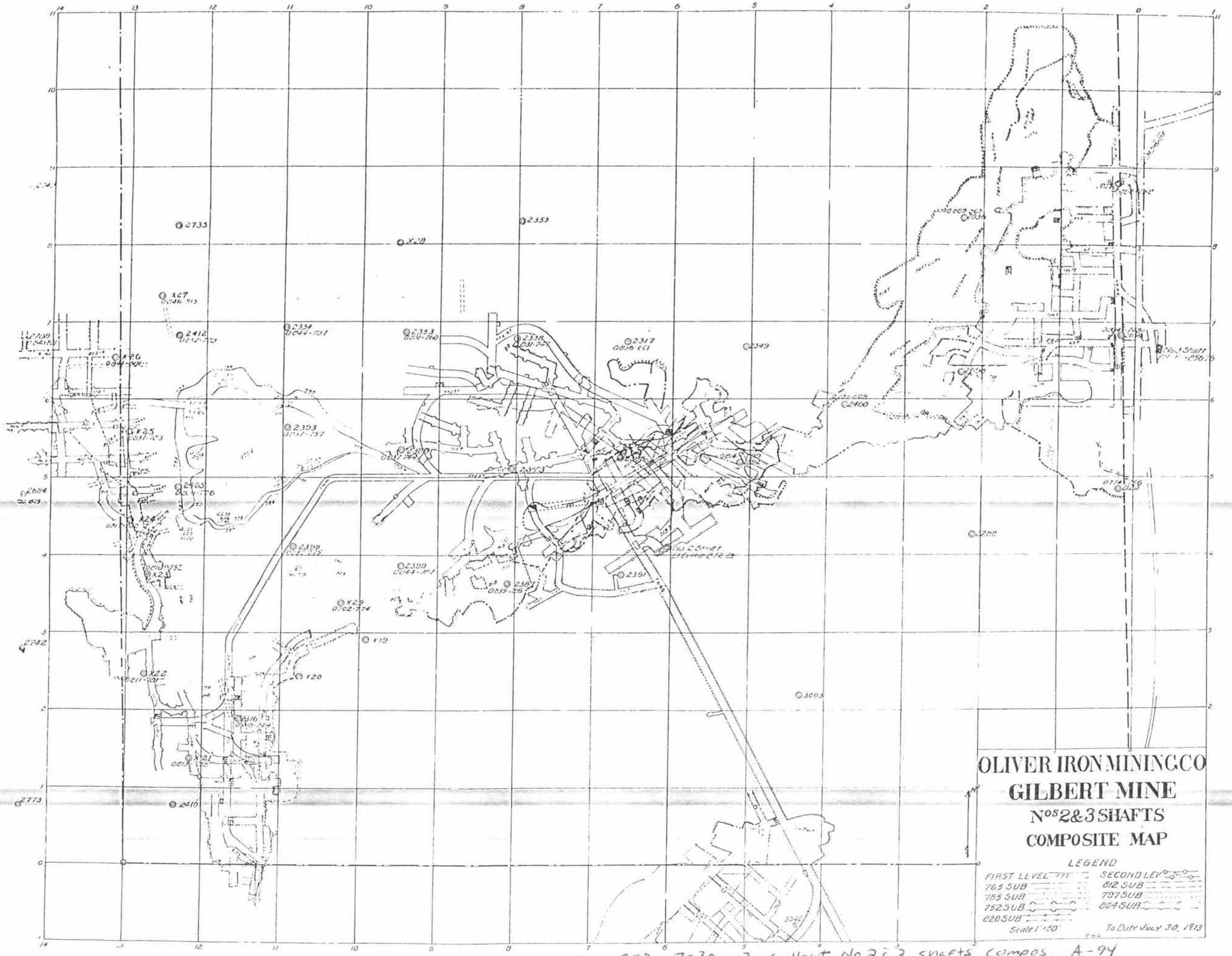

09 1531 1950 7-30-13 Gilbert No 2 & 3 shafts compos A-94

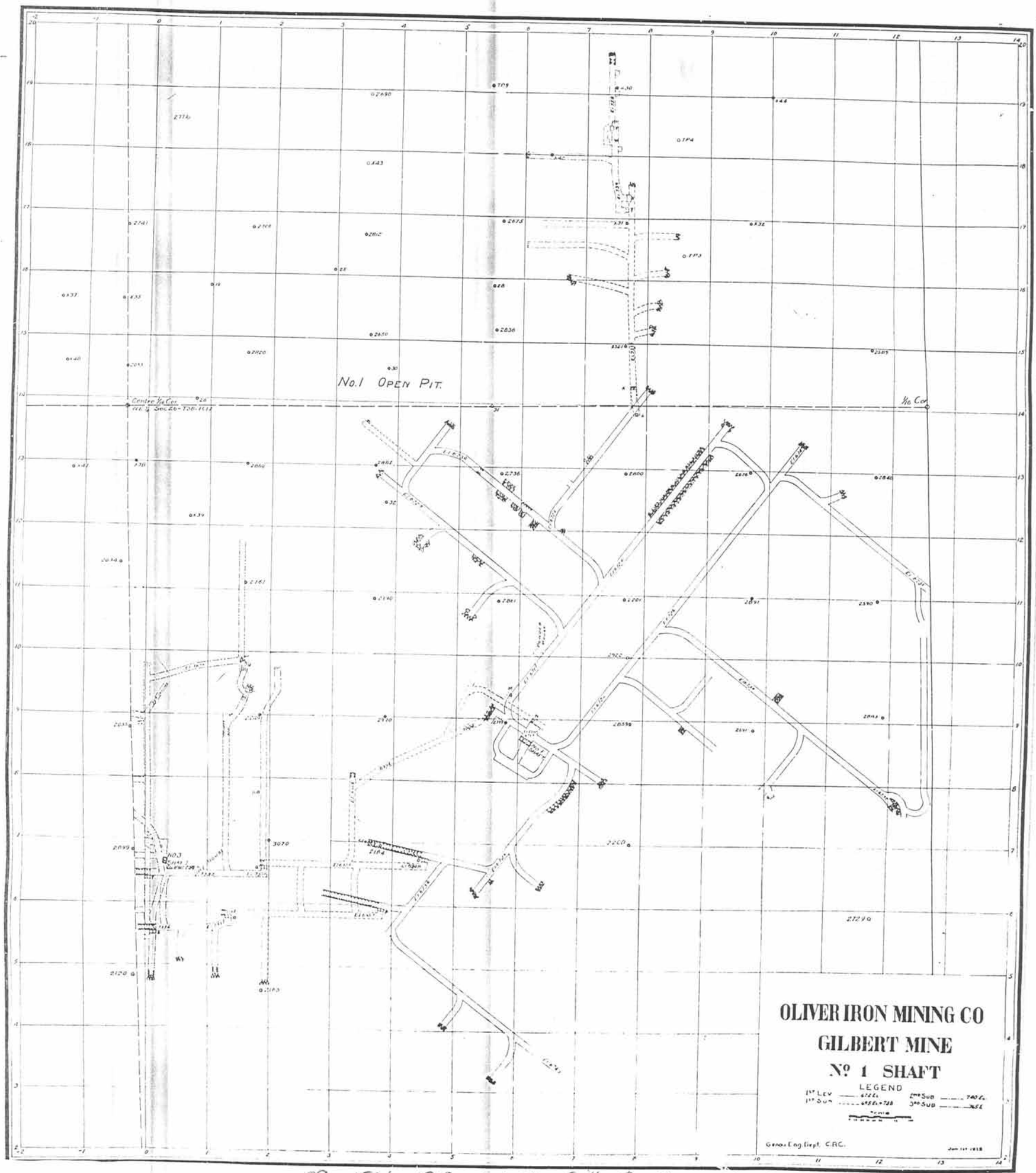

09 1531 1913 1-1-13 Gilbert Mine No 1 shaft A-34

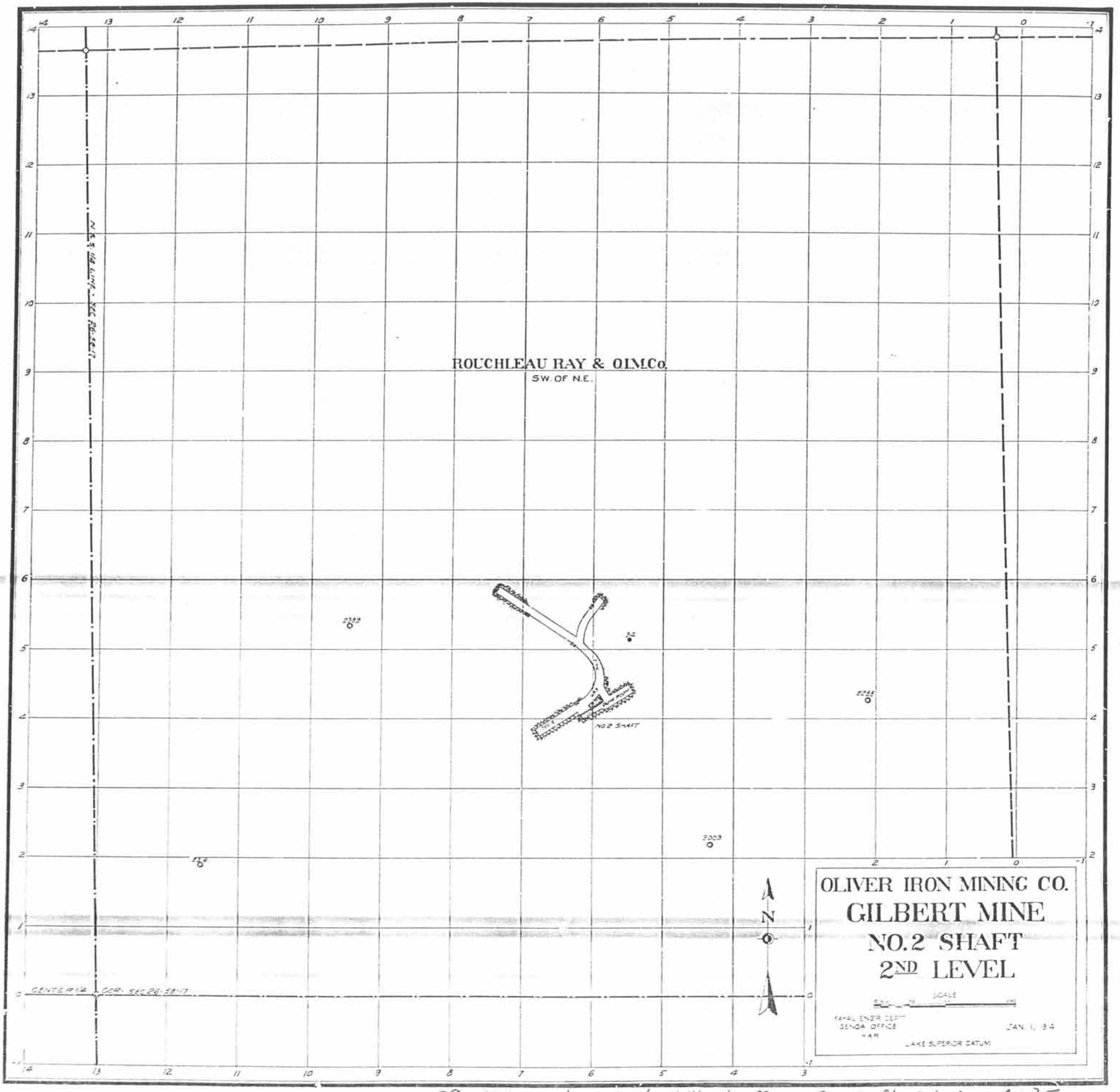

713.3

09 1531 1914 1-1-14 Gilbert Mine 2 shaft 2 Lev A-35

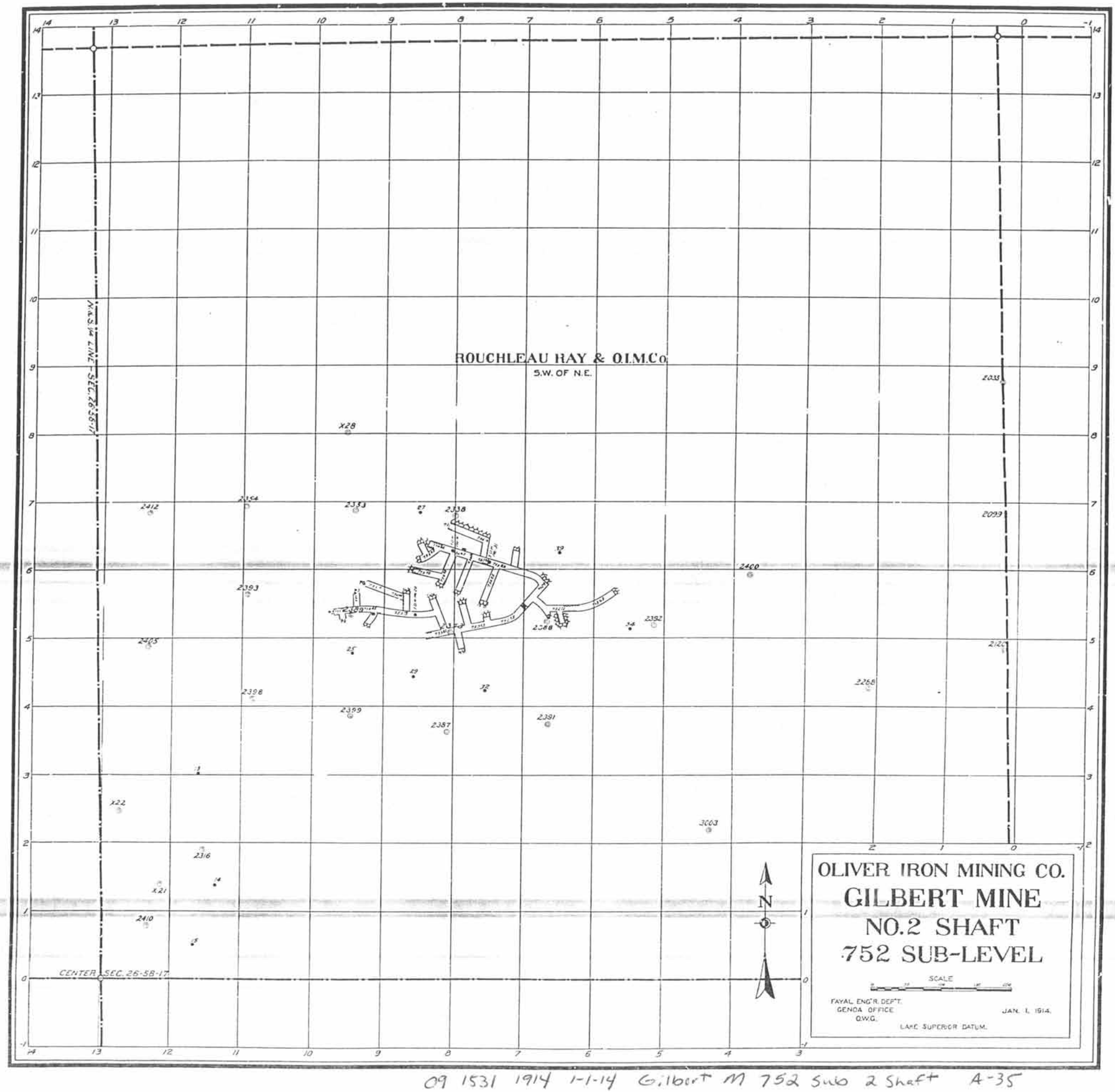

09 1531 1914 1-1-14 Gilbert M 752 Sub 2 Shaft A-35

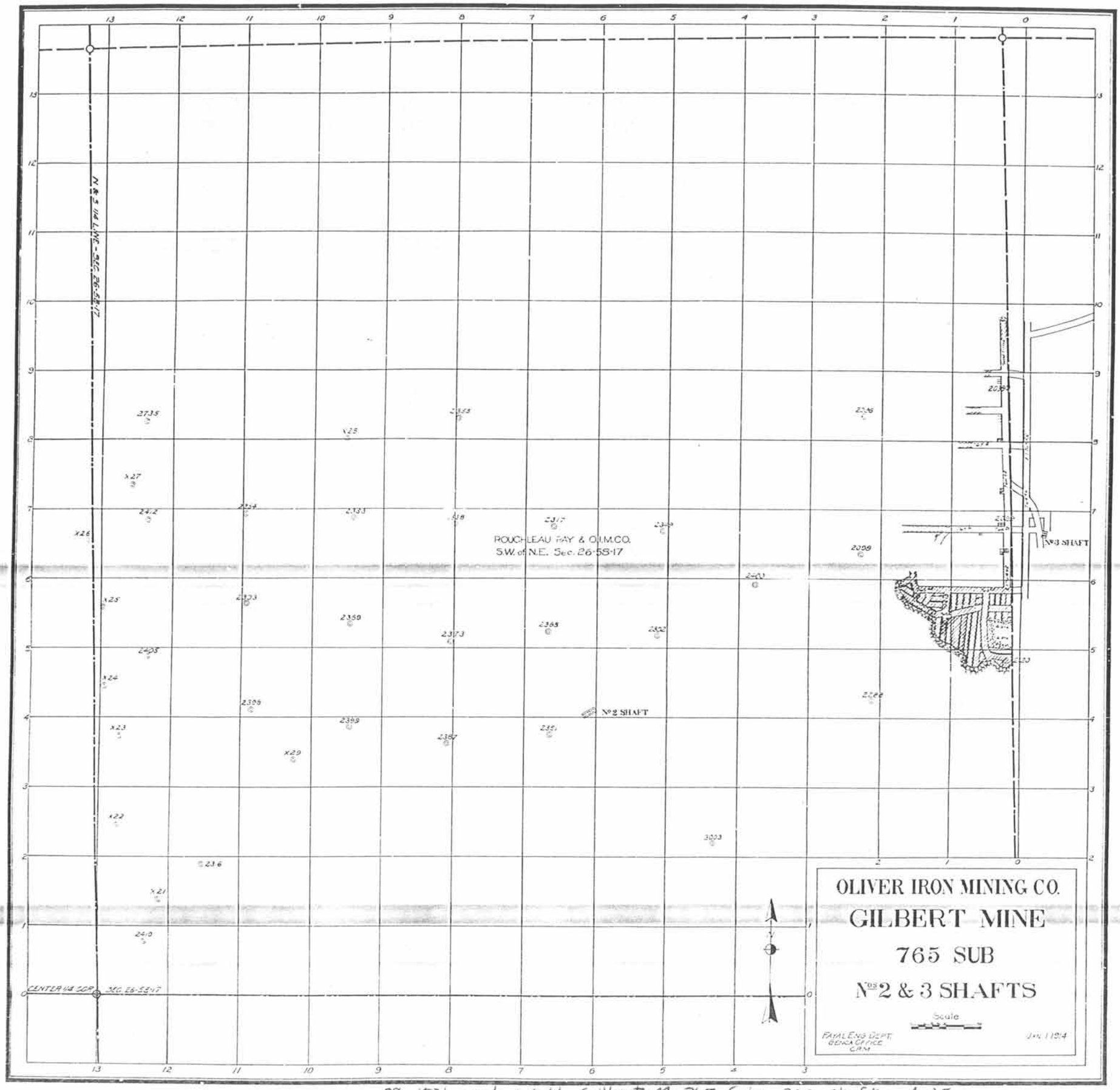

09 1531 1914 1-1-14 Gilbert M 765 Sub 2&3 shaft A-35

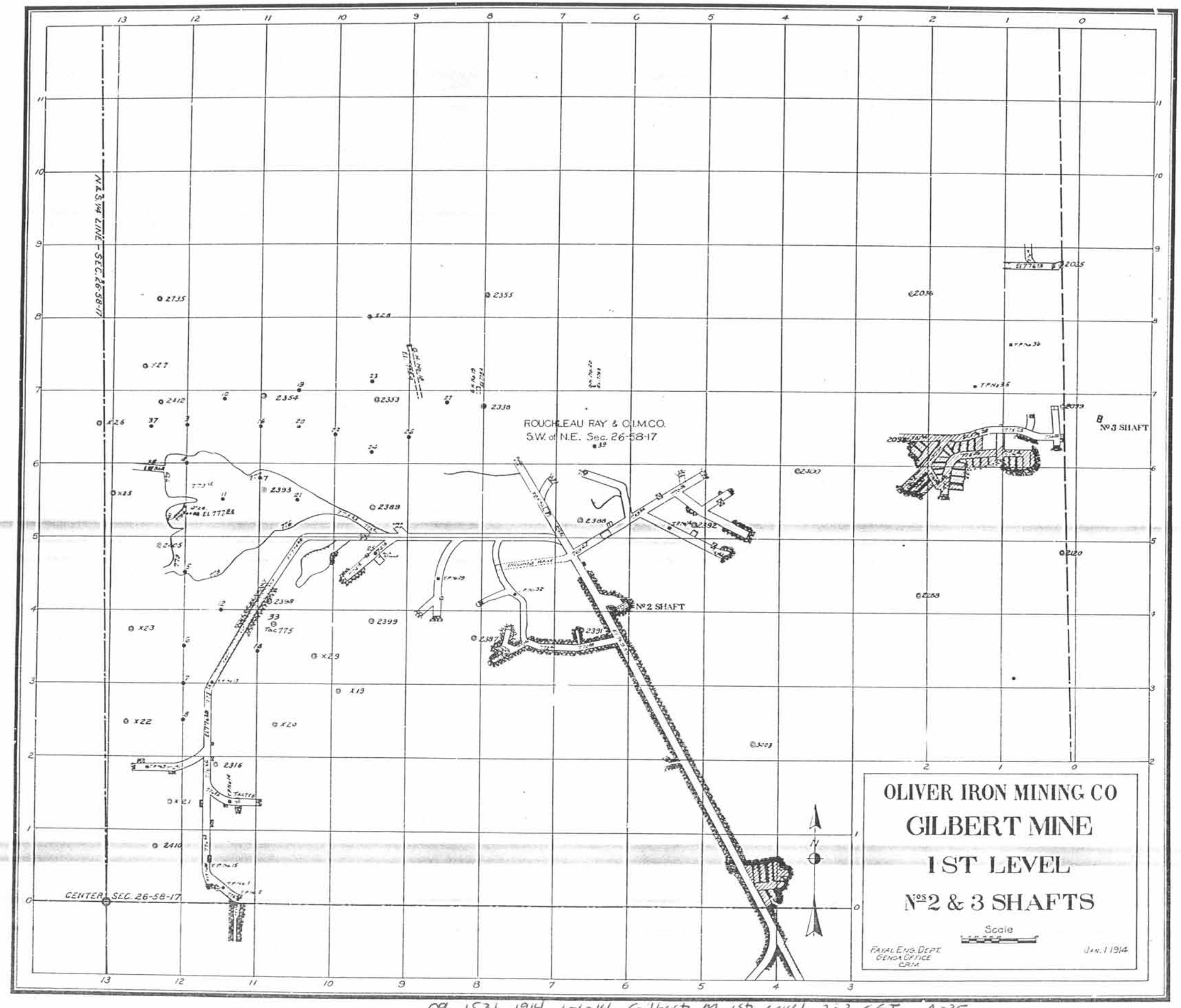

775

09 1531 1914 1-1-14 Gilbert M 1st Level 2 & 3 SFT A-35

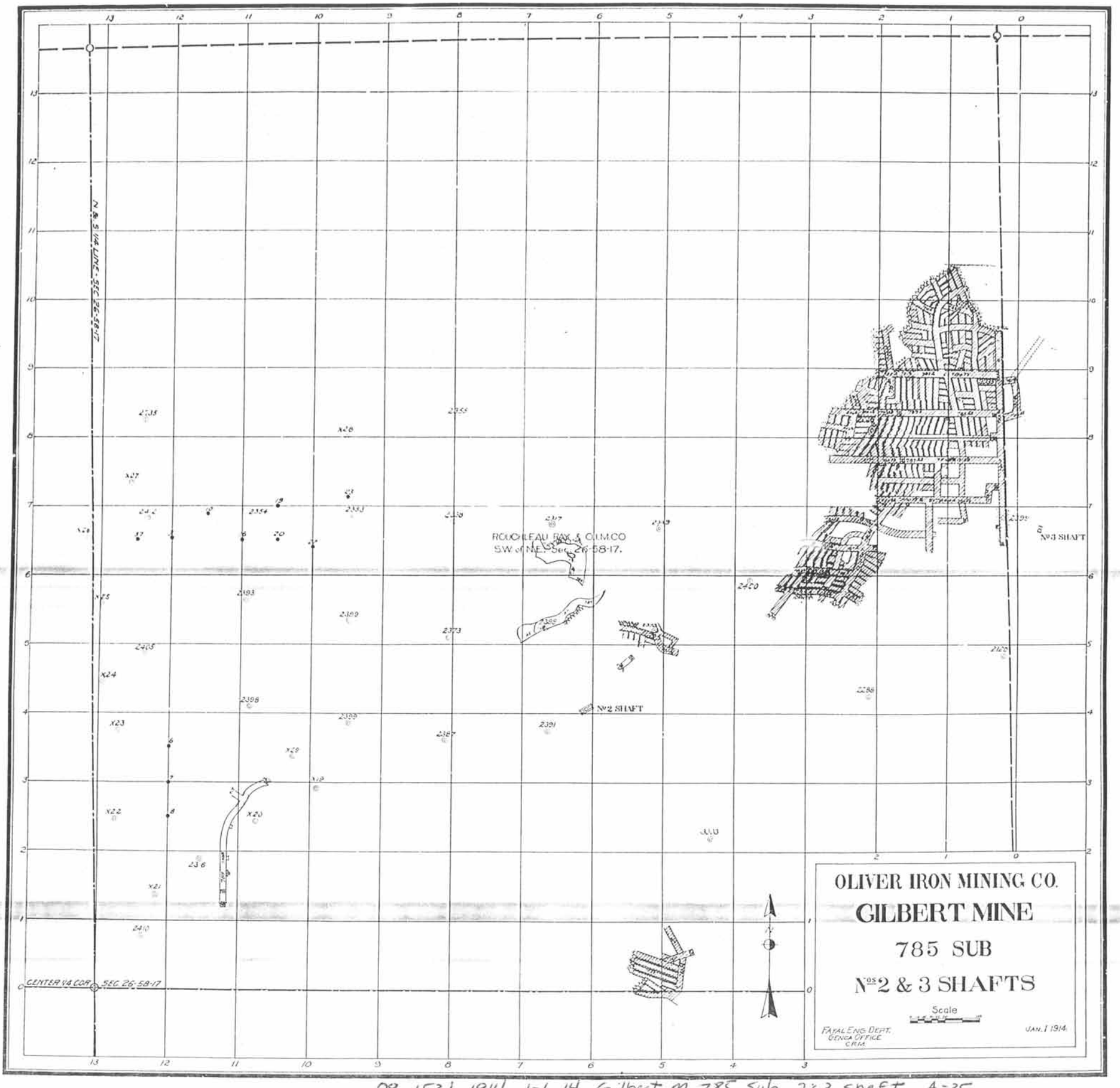

09 1531 1914 1-1-14 Gilbert M 785 Sub 2&3 shaft A-35

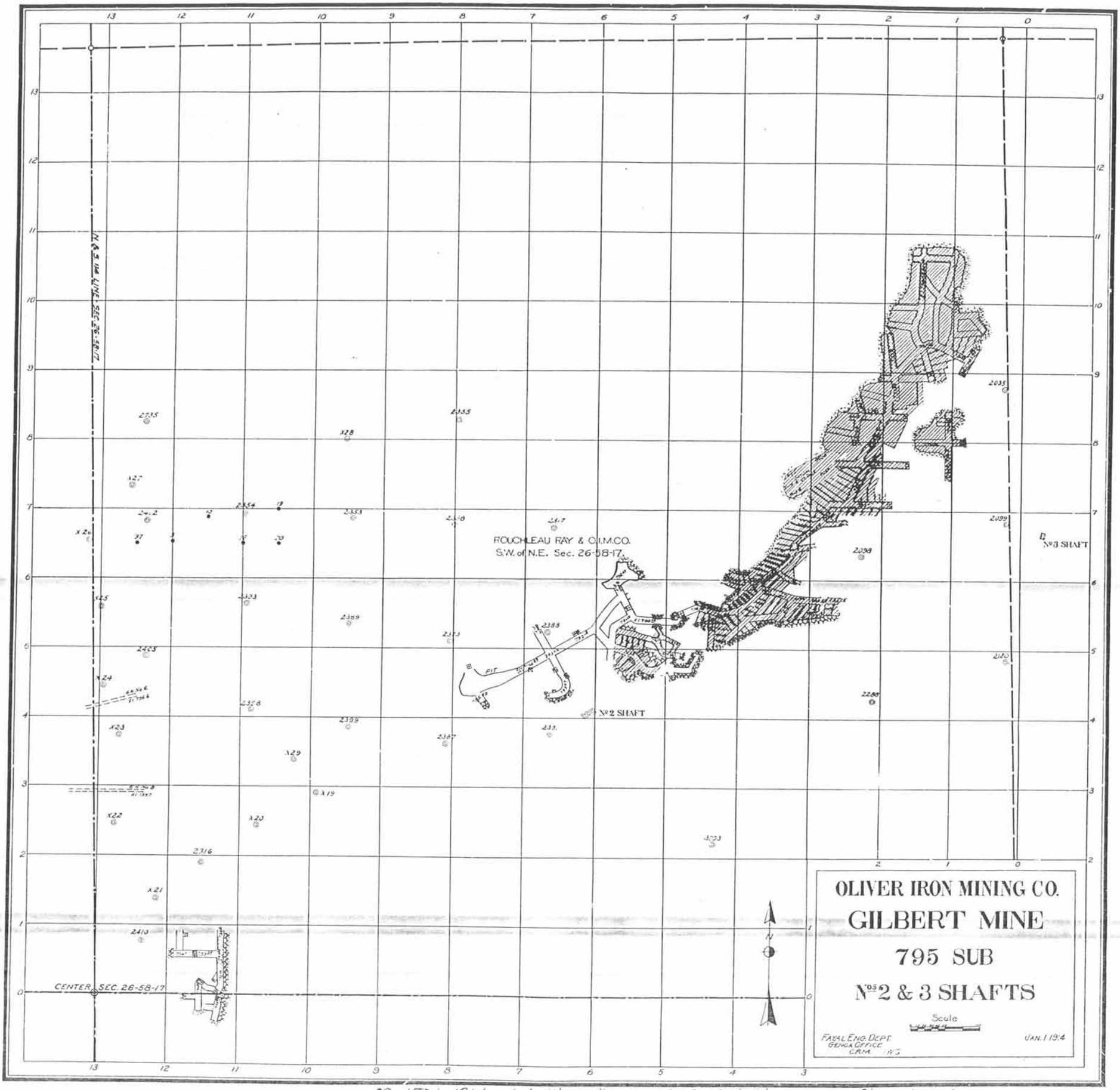

09 1531 1914 1-1-14 Gilbert M 795 Sub 2 & 3 shaft A-35

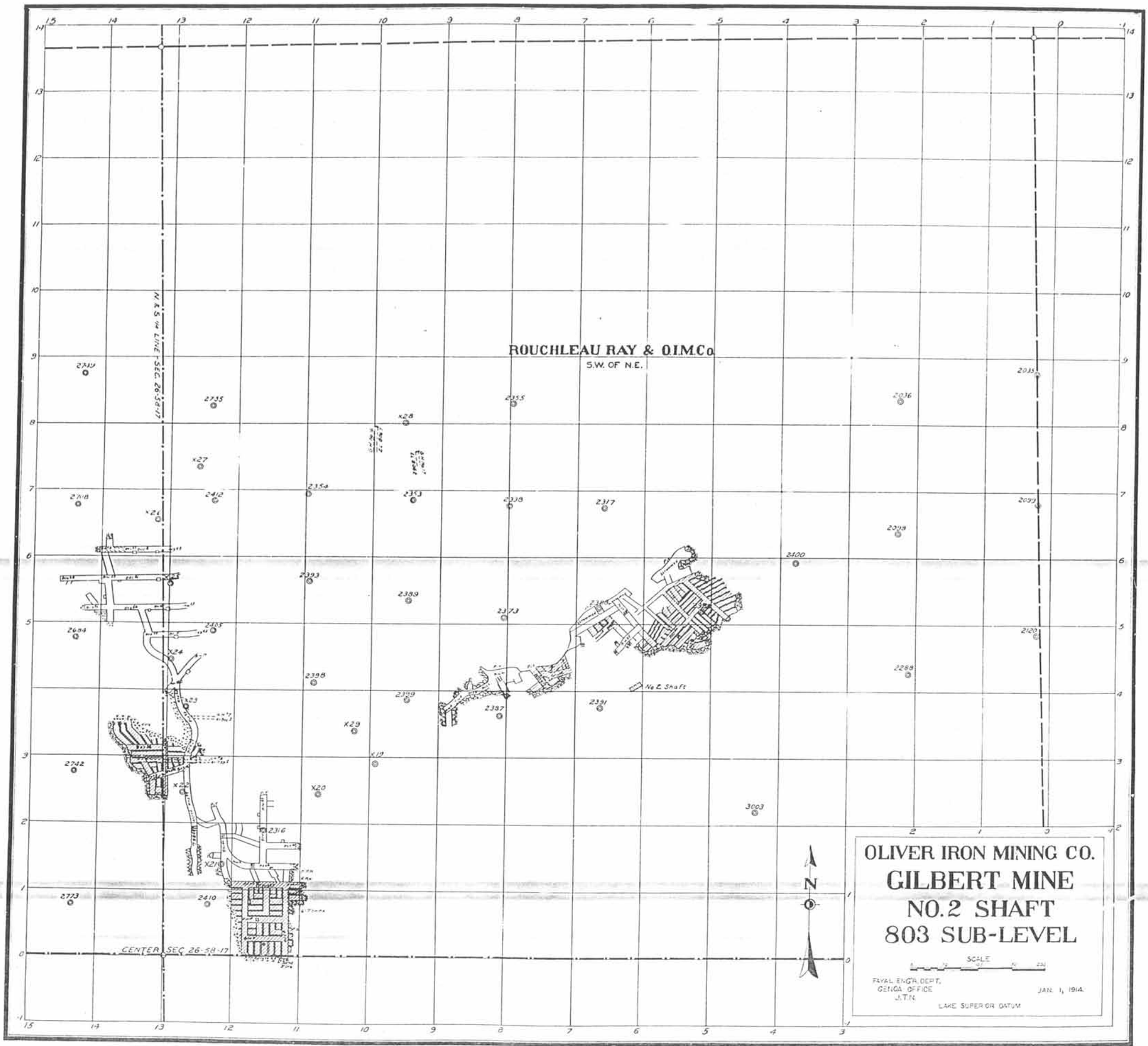

09 1531 1914 1-1-14 Gilbert M 2 Shaft 803 Sub A-35

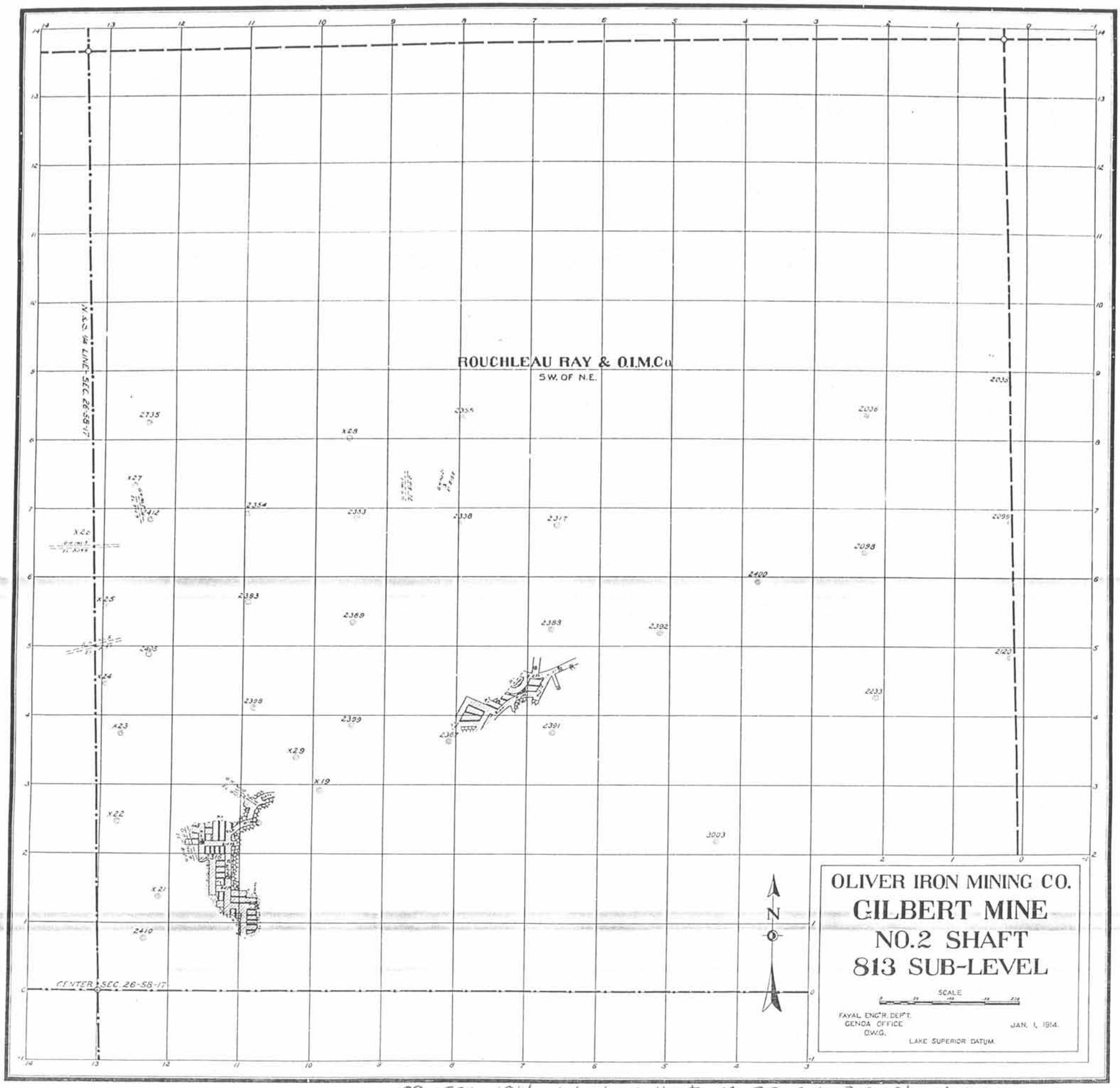

09 1531 1914 1-1-14 Gilbert M 813 Sub 2 Shaft A-35

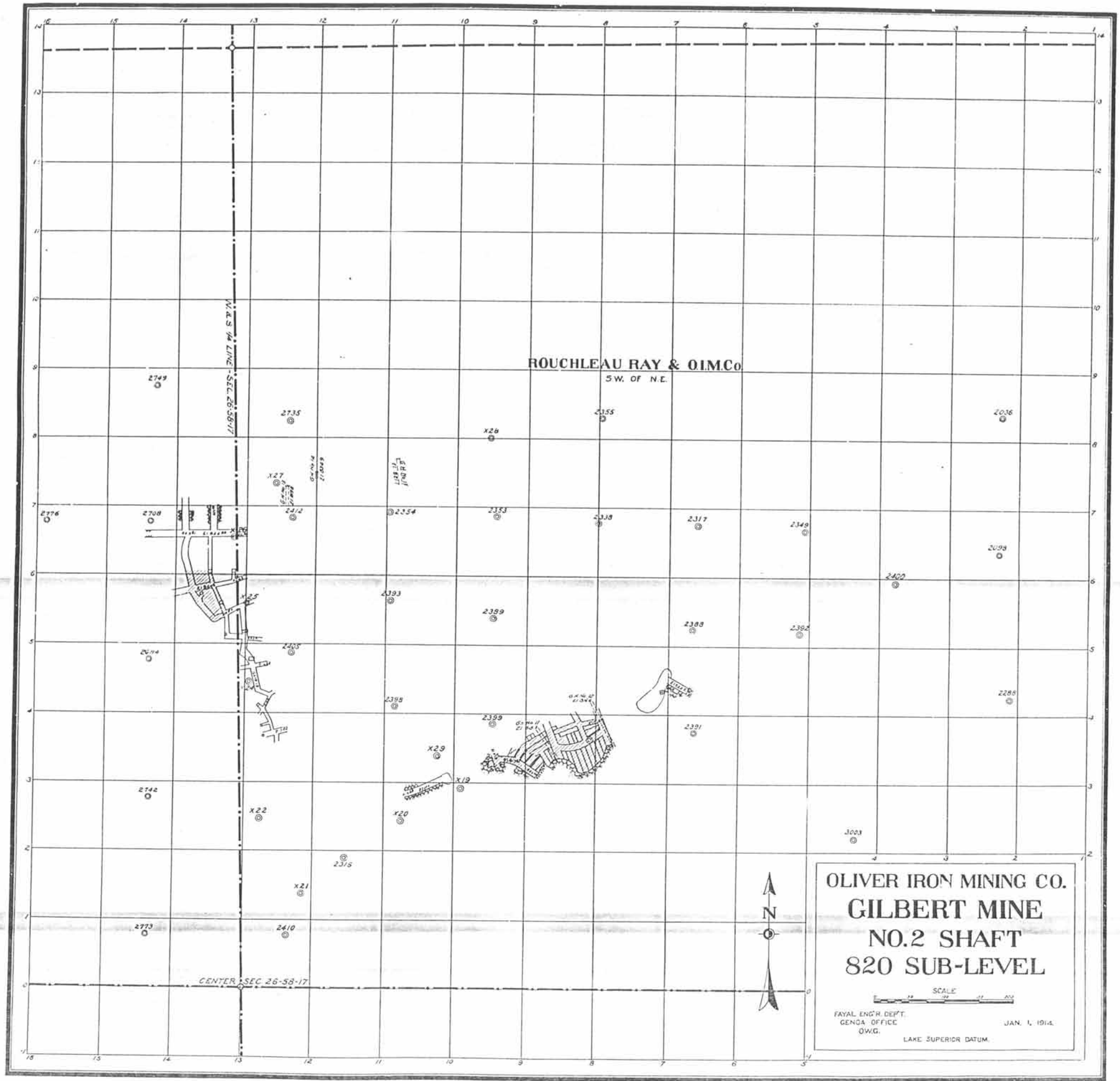

09 1531 1914 1-1-14 Gilbert M 820 Sub 2 Shaft A-35

OLIVER IRON MINING CO.
MAP OF
GILBERT MINE
AND
VICINITY
FAYAL DISTRICT
SCALE
VILLAGE OF GILBERT
ROUCHLEAU RAY & O.I.M.Co.
DOUGLAS, ROBINSON, ET. AL.
McKINNEY STEEL CO.
EAST PIT
WEST PIT
STRIPPING DUMP
LEAN ORE DUMP
SWAMPY GROUND
POND
ELBA
LAKE SUPERIOR DATUM

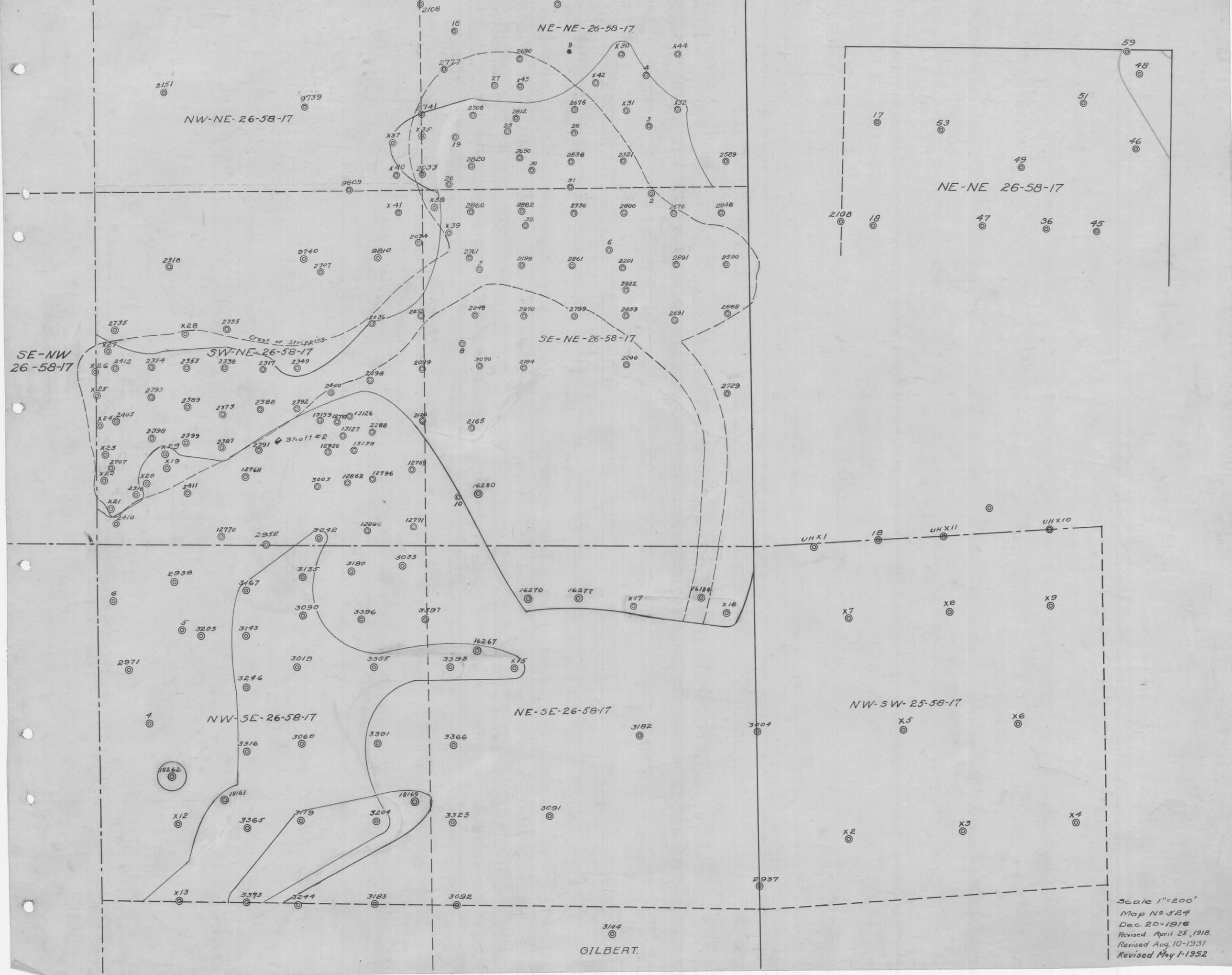

Scale 1"=200'
Map No. 524
Dec. 20-1916
Revised April 25, 1918.
Revised Aug. 10-1931
Revised May 1-1952