STATE
SW-SW
O. I. M. CO.
SE-SW
SW-SE
SE-SE
SHAFT
CAVED
AREA
MEADOW
LOT 3
FOWLER
LOT 2
FOWLER
LOT 1
MEADOW
LOT 4
HIGHWAY NO. 35
SHAFT
TRUNK
MEADOW
SW-NE
FOWLER
SE-NE
MEADOW RES.
SE-NW
O. I. M. CO.
SW-NW
STATE
3
T58N R15W
CAVE
ST. JAMES YARDS
D.M & I.R. RY.
O. I. M. CO.
NE-SE
OLIVER RESERVE
NW-SE
ST. JAMES
NE-SW
OPEN PIT
ST. JAMES
OLIVER RESERVE
NW-SW

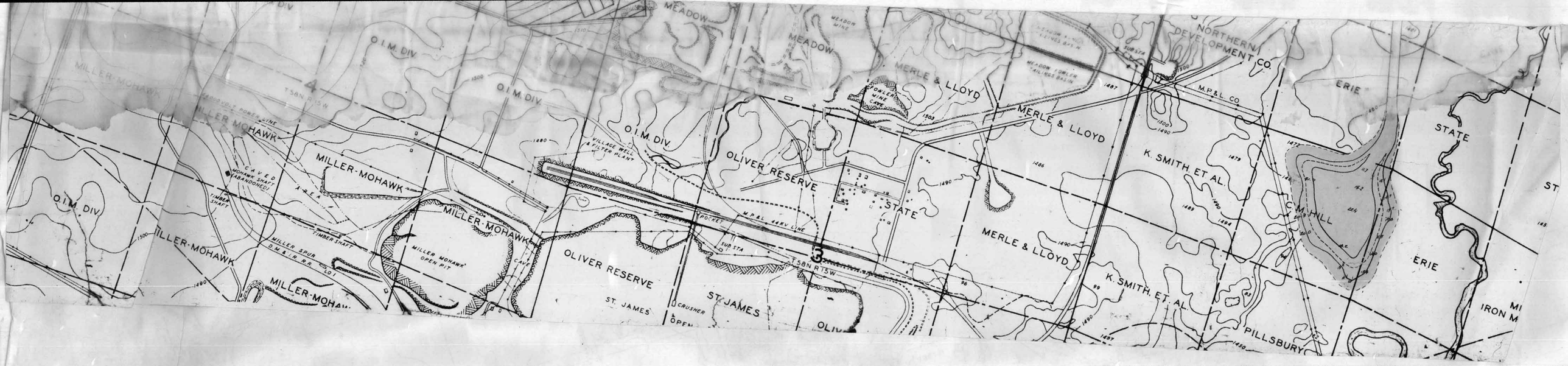
MILLER-MOHAWK
O.I.M. DIV.
MEADOW
MEADOW WINE
MEADOW
MERLE & LLOYD
MEADOW WINE TAILINGS BASIN
NORTHERN DEVELOPMENT CO.
M.P.&L. CO.
ERIE
STATE
T58N R15W
4
MILLER-MOHAWK
O.I.M. DIV.
O.I.M. DIV.
O.I.M. DIV.
VILLAGE WELL & FILTER PLANT
OLIVER RESERVE
MERLE & LLOYD
K. SMITH ET AL.
C.M. HILL
CAVED MOHAWK SHAFT (ABANDONED)
AREA
TIMBER SHAFT
MILLER SPUR D.M.&R.R.R.
MILLER-MOHAWK
MILLER-MOHAWK
MILLER MOHAWK OPEN PIT
OLIVER RESERVE
ST. JAMES
CRUSHER
OPEN
ST. JAMES
POWER
M.P.&L. 44KV LINE
SUB STA
3
T58N R15W
STATE
MERLE & LLOYD
K. SMITH ET AL.
PILLSBURY
ERIE
ST
IRON M

MEADOW – FOWLER MINE

1300 FT. LEVEL

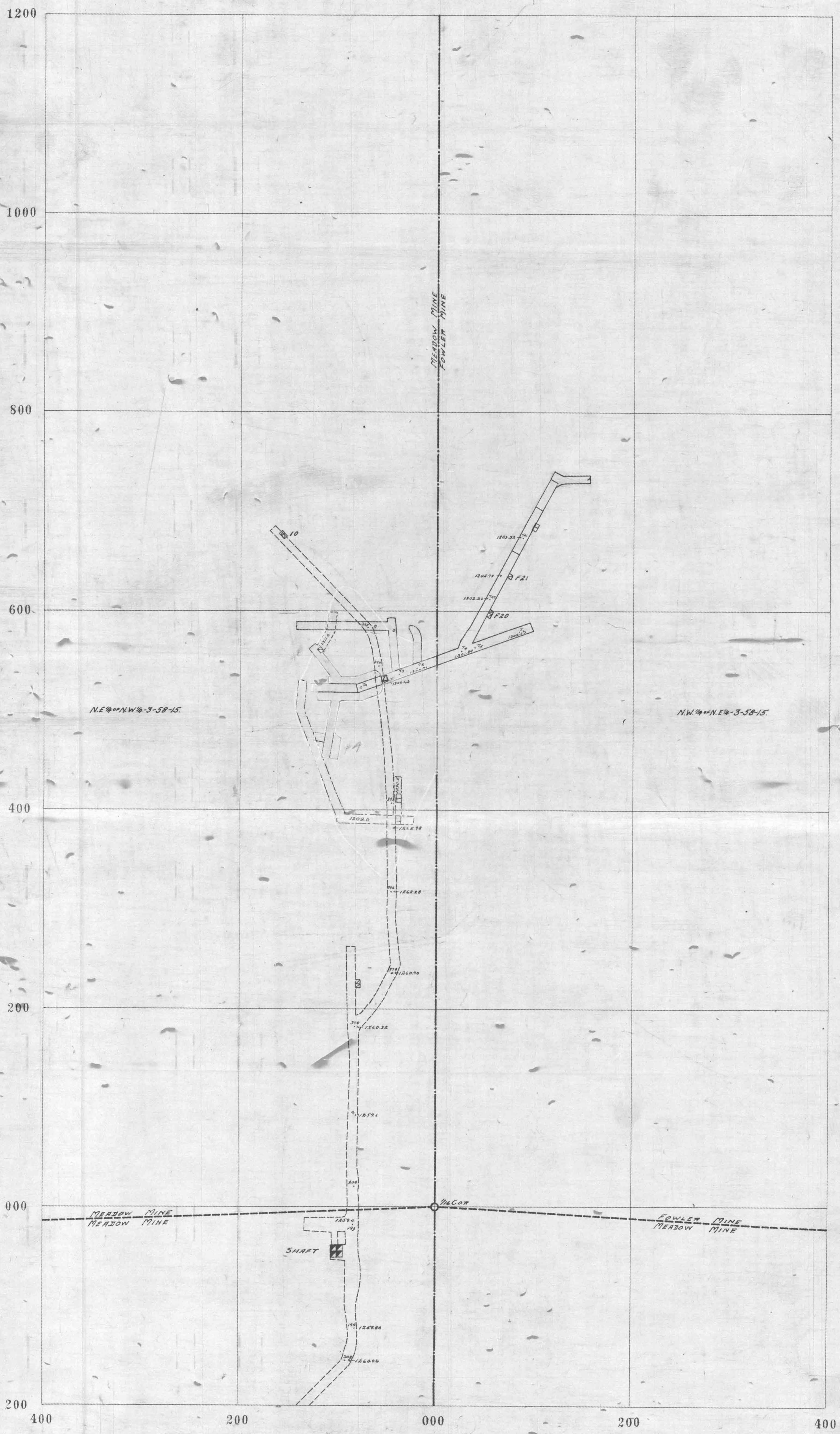

242-14

MEADOW MINE

1320 FT. LEVEL

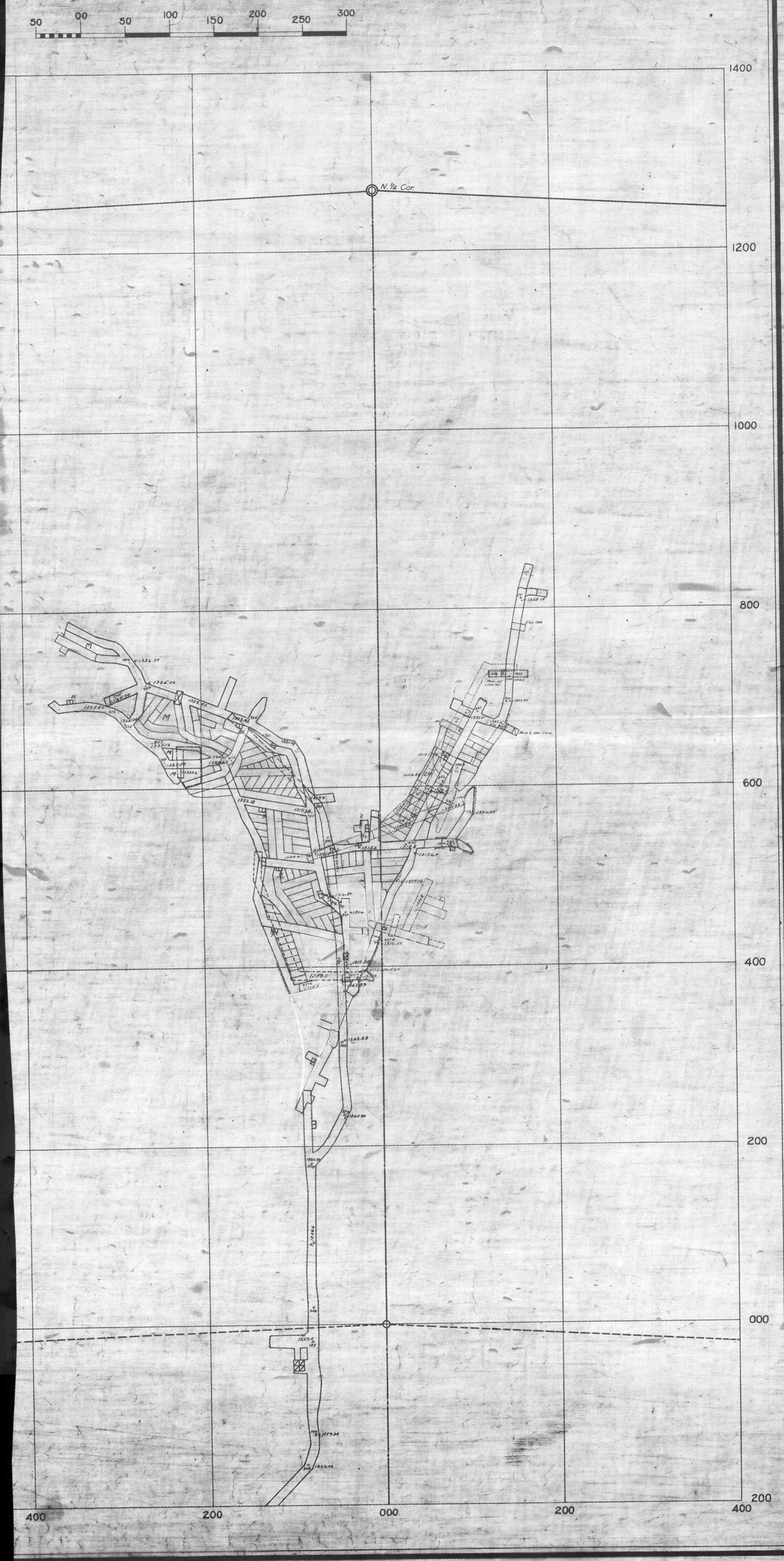

MEADOW – FOWLER MINE

1330 FT. LEVEL

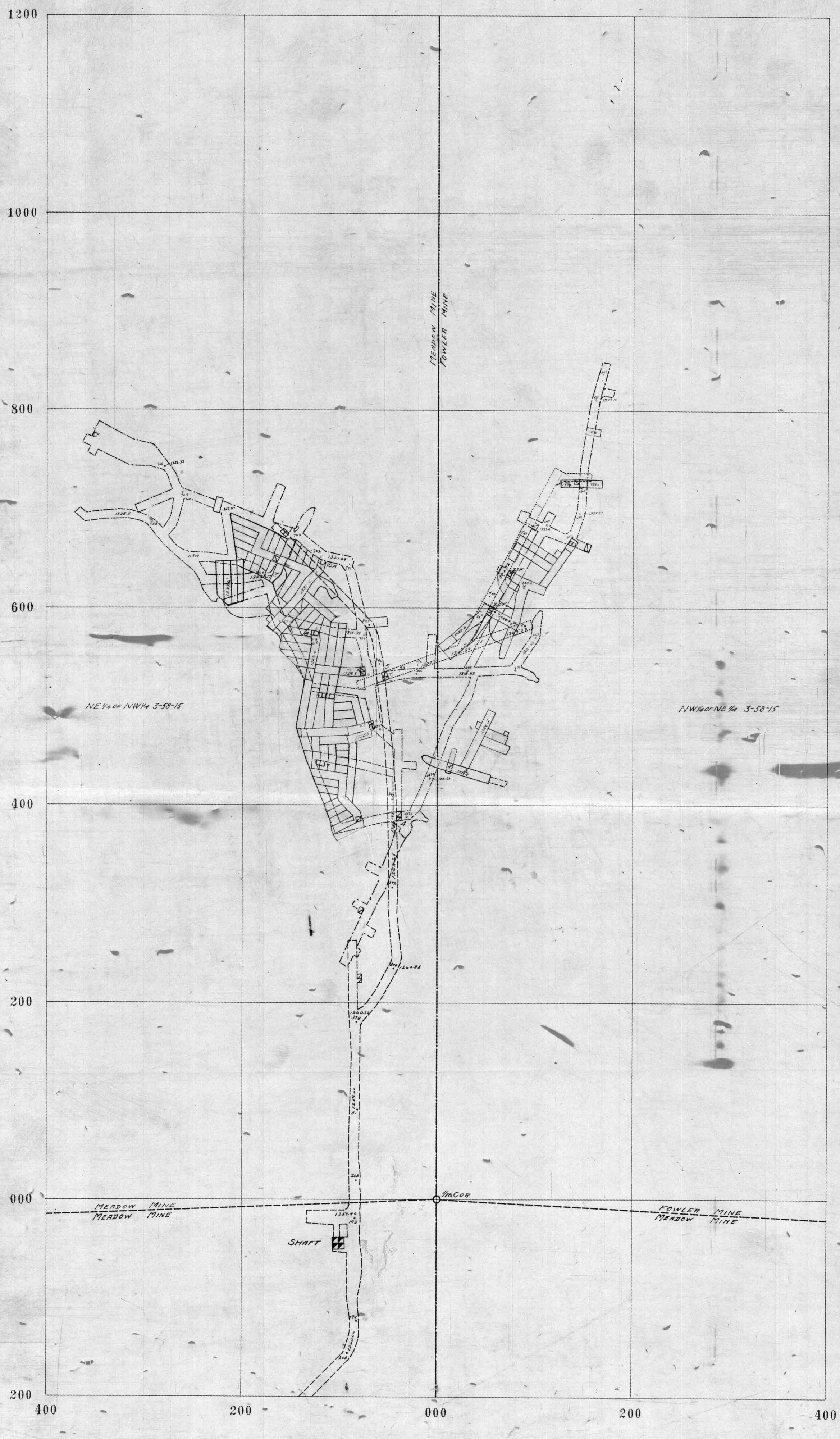

240-14

MEADOW FOWLER MINE

1345 FT. LEVEL

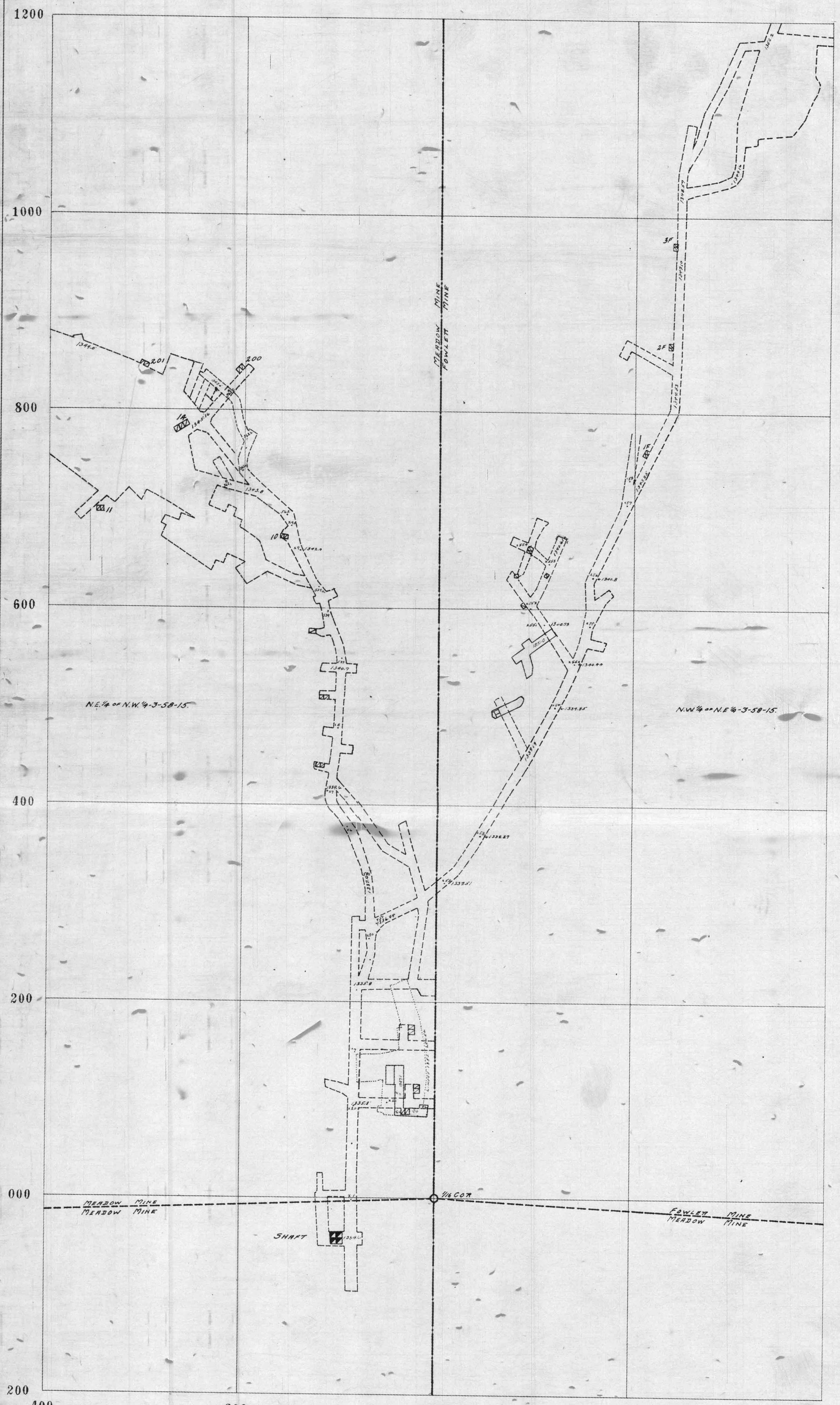

246-14

MEADOW MINE

1355 FT. LEVEL

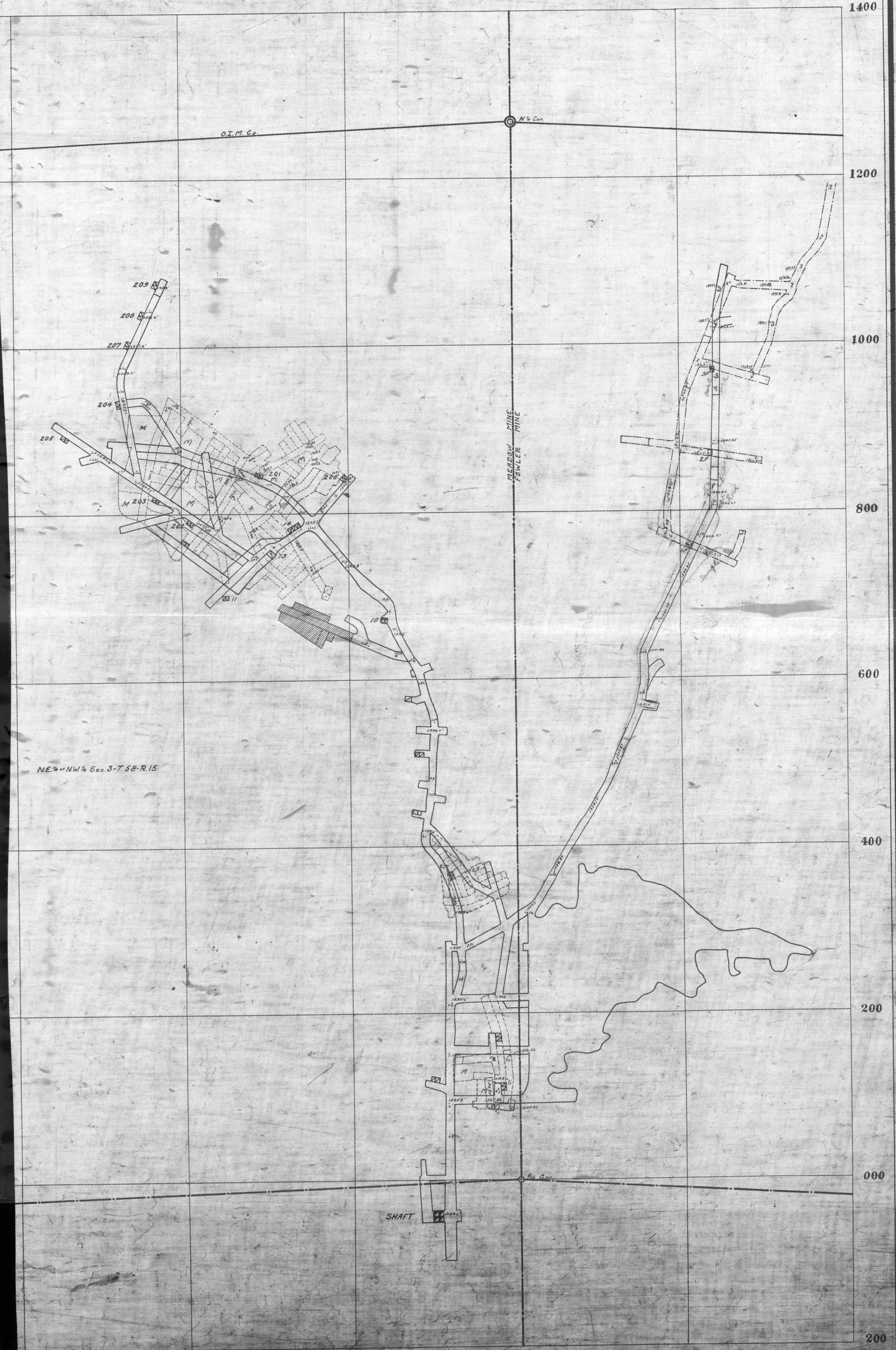

FOWLER MINE

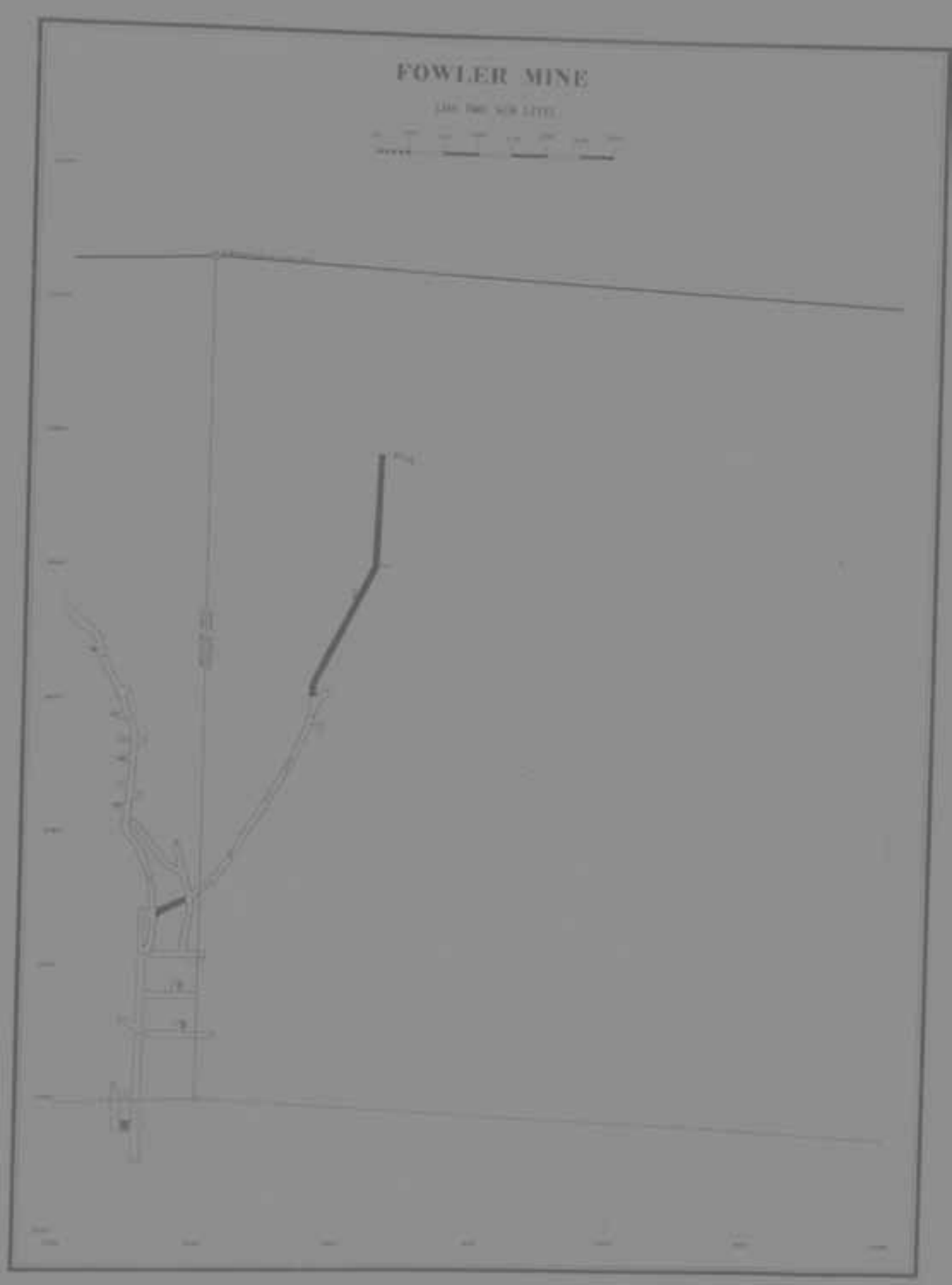

FOWLER MINE

[illegible] LEVEL

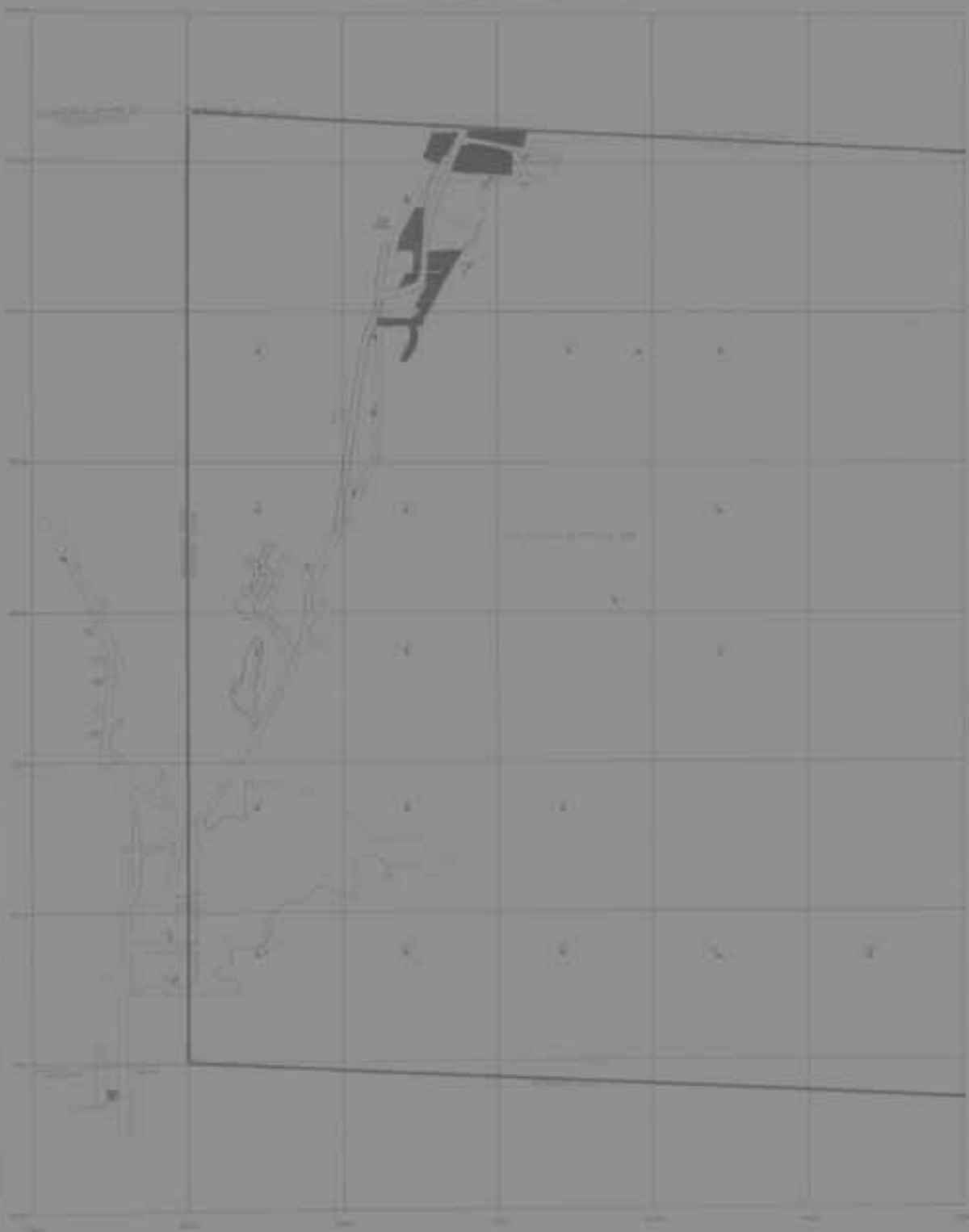

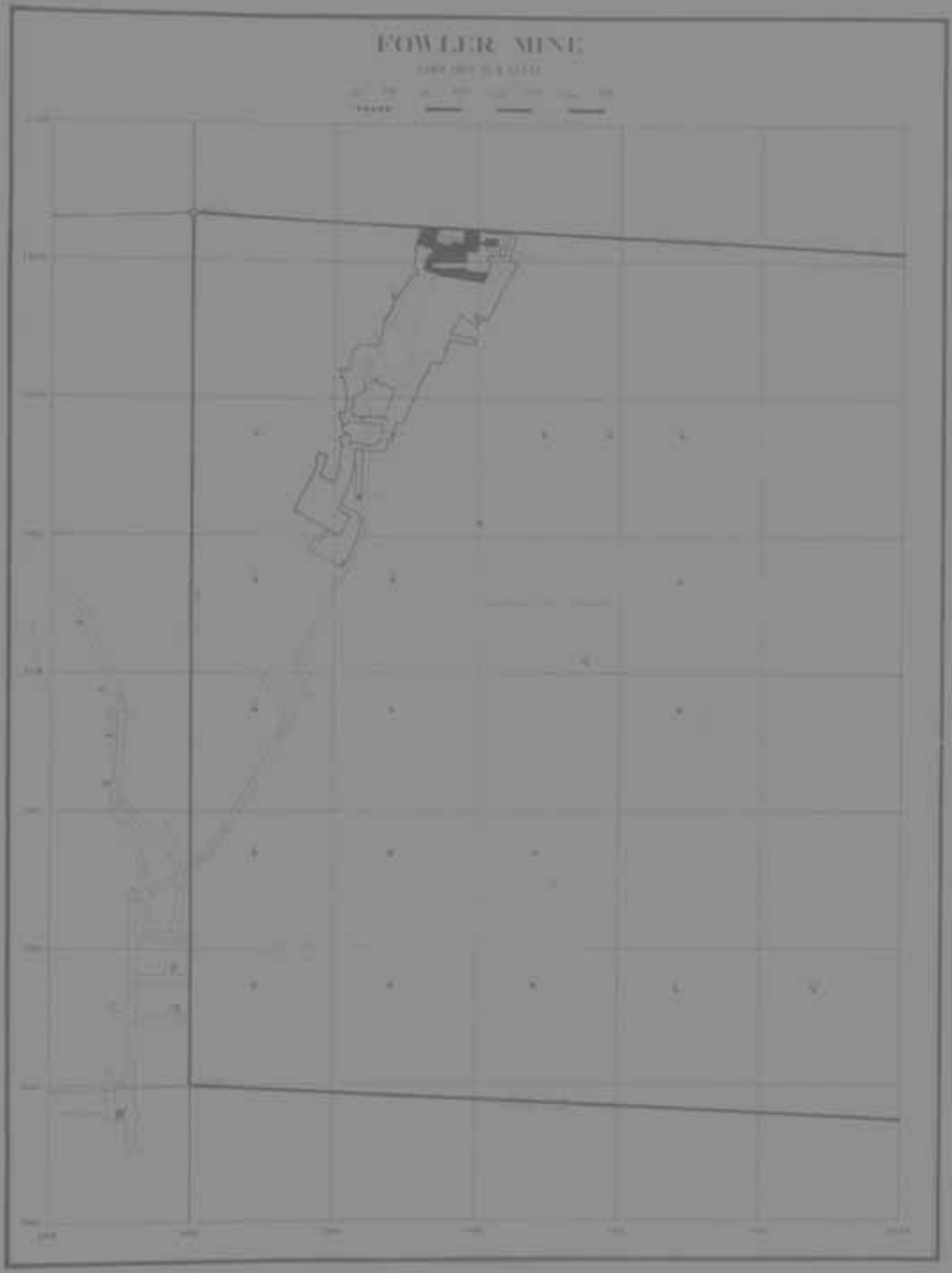
FOWLER MINE
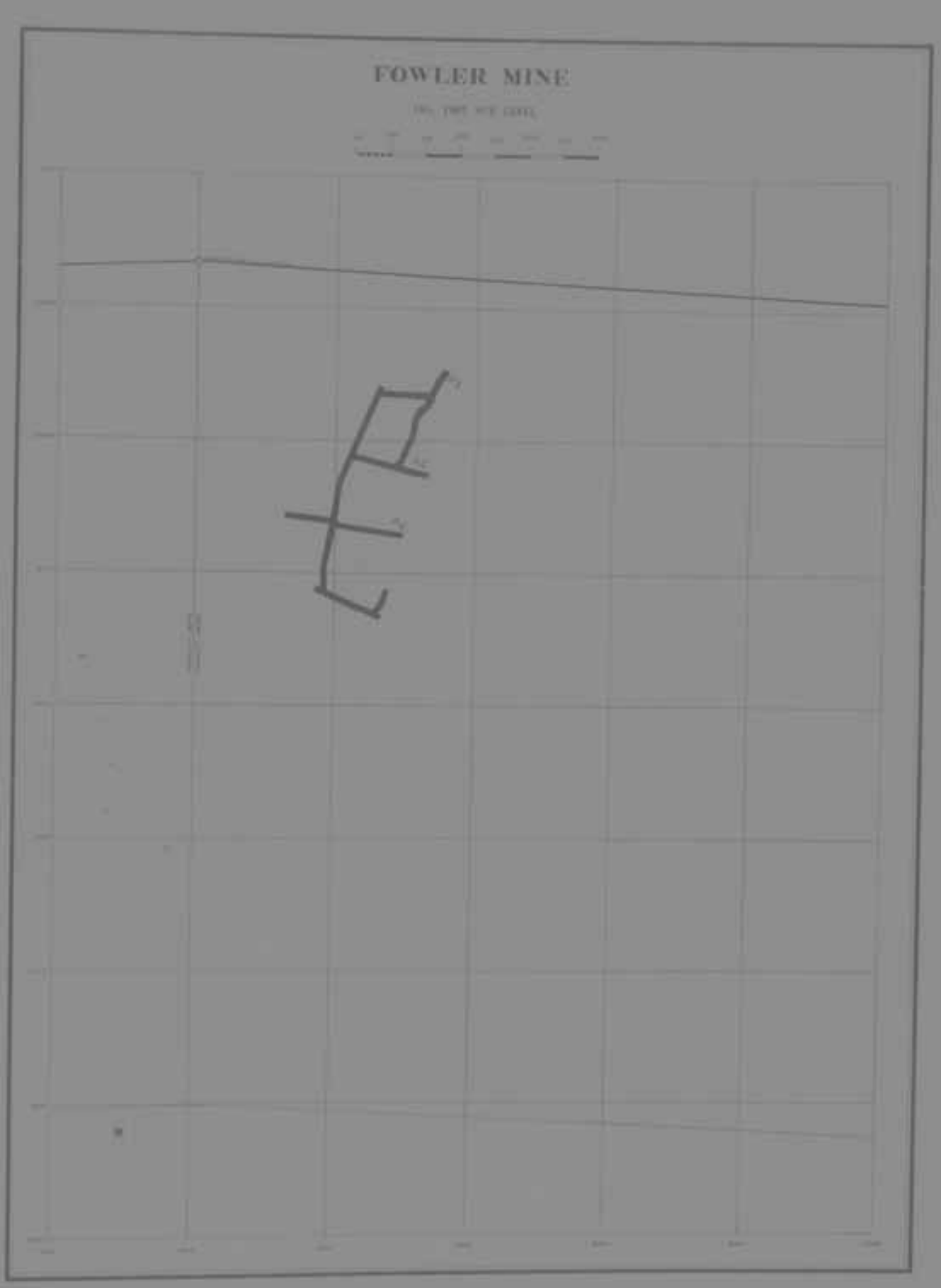
FOWLER MINE