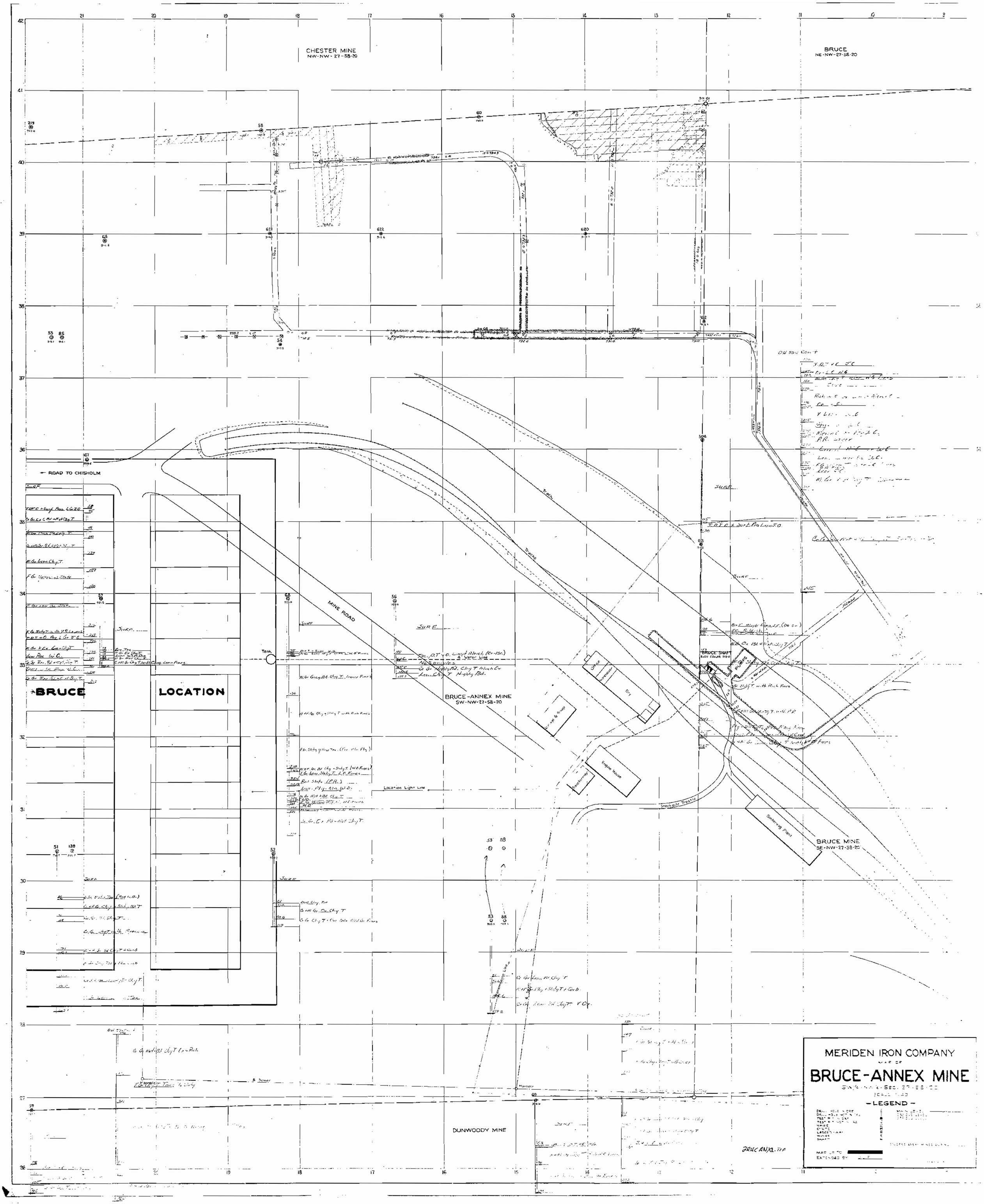
CHESTER MINE
NW-NW-27-58-20
BRUCE
NE-NW-27-58-20
← ROAD TO CHISHOLM
BRUCE
LOCATION
MINE ROAD
Track
Tank
BRUCE-ANNEX MINE
SW-NW-27-58-20
Office
Lunchroom
Dry
Shop & Shop
Engine House
Transformer
Stockpile Trestle
Sintering Plant
BRUCE MINE
SE-NW-27-58-20
BRUCE SHAFT
ELEV COLLAR 1100
PUMPS
Location Light Line
DUNWOODY MINE
MERIDEN IRON COMPANY
MAP OF
BRUCE-ANNEX MINE
SCALE 1" = 100'
-LEGEND-
BRUCANX1.TIF

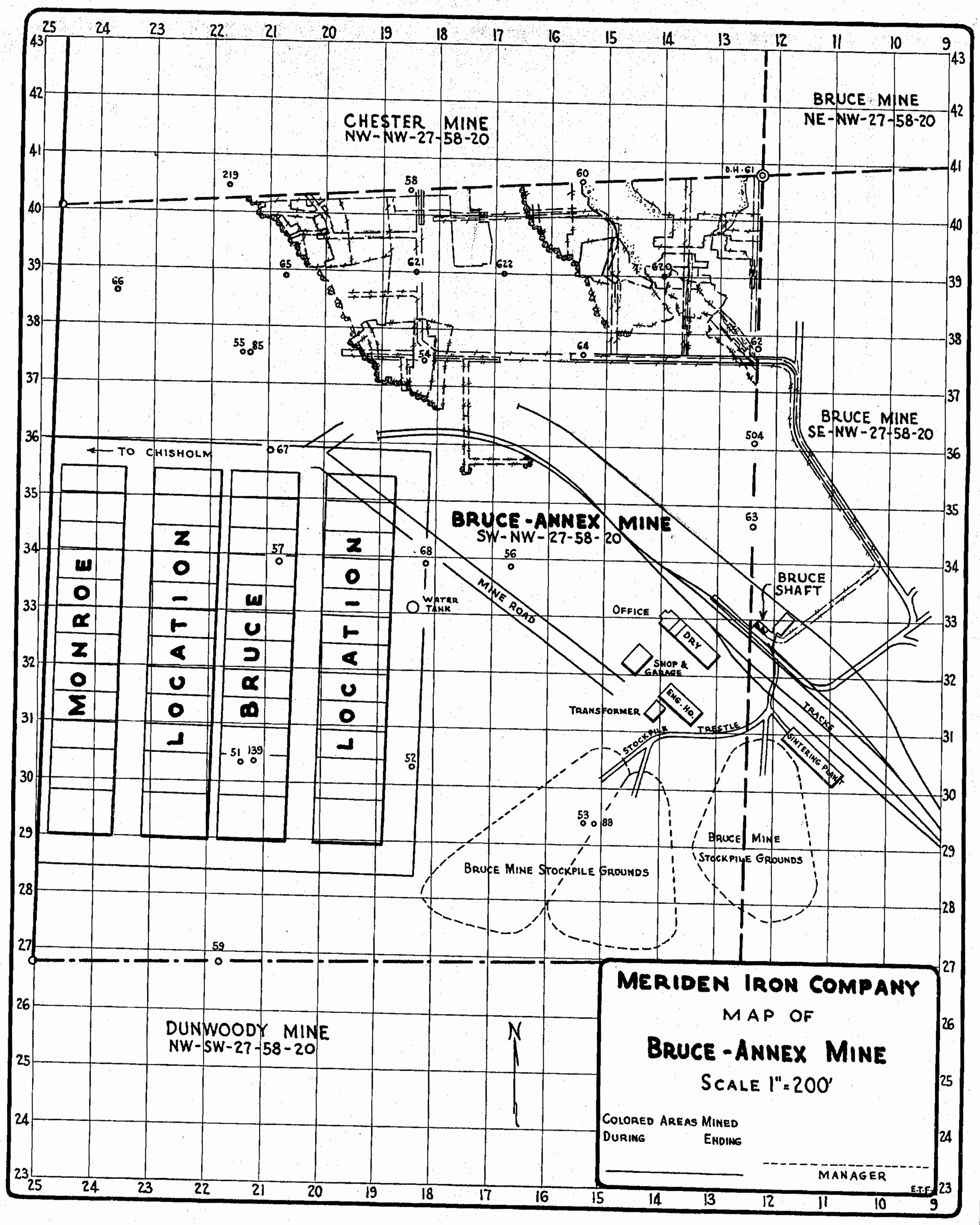
CHESTER MINE
NW-NW-27-58-20
BRUCE MINE
NE-NW-27-58-20
BRUCE MINE
SE-NW-27-58-20
BRUCE-ANNEX MINE
SW-NW-27-58-20
DUNWOODY MINE
NW-SW-27-58-20
TO CHISHOLM
MONROE LOCATION
BRUCE LOCATION
MINE ROAD
WATER TANK
OFFICE
DRY
SHOP & GARAGE
TRANSFORMER
ENG. HQ.
TRESTLE
STOCKPILE
TRACKS
SINTERING PLANT
BRUCE SHAFT
BRUCE MINE STOCKPILE GROUNDS
BRUCE MINE STOCKPILE GROUNDS
D.H. 61
N
MERIDEN IRON COMPANY
MAP OF
BRUCE-ANNEX MINE
SCALE 1" = 200'
COLORED AREAS MINED
DURING ENDING
MANAGER
E.T.F.

BRA_M1

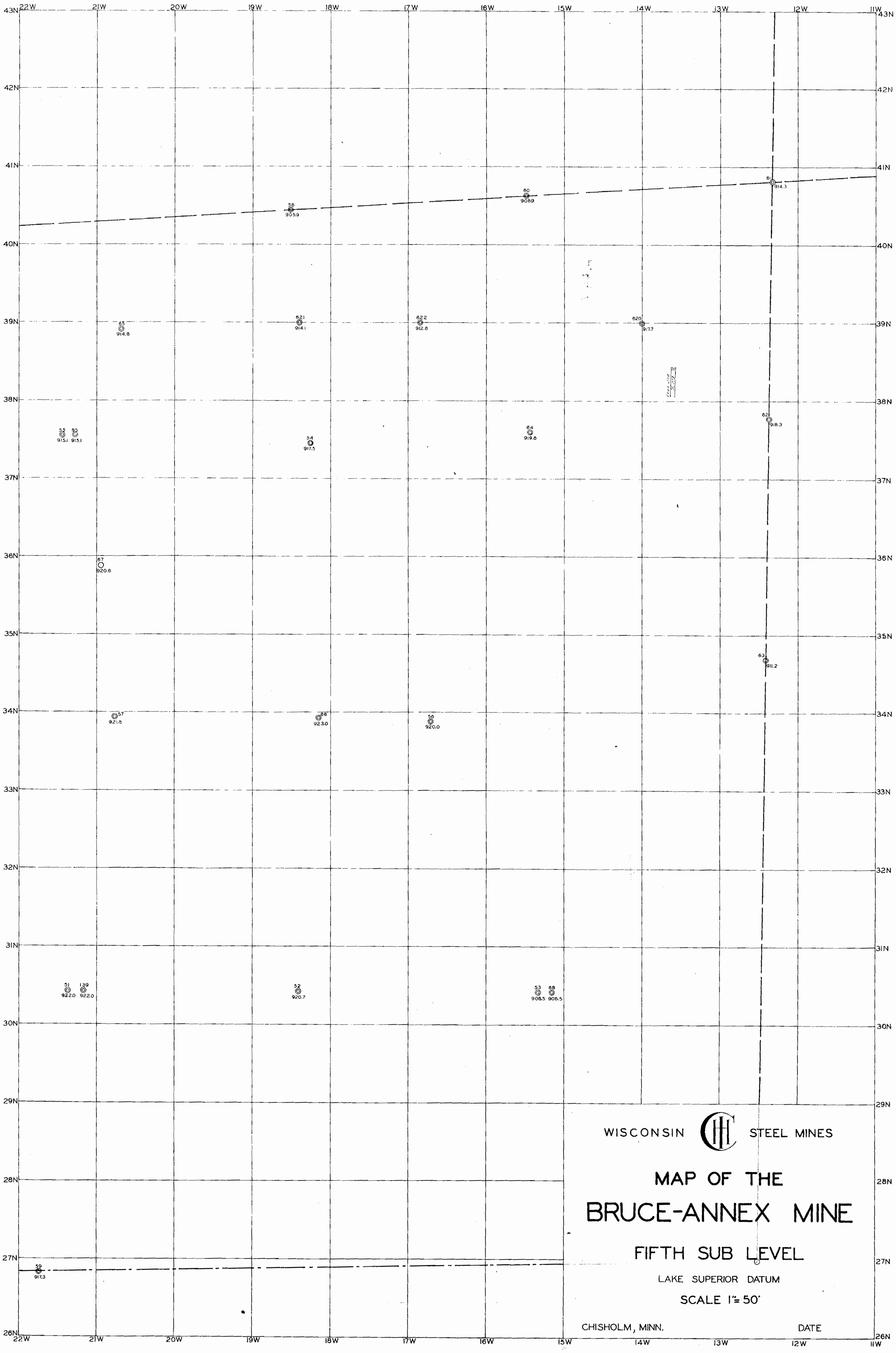
22W
21W
20W
19W
18W
17W
16W
15W
14W
13W
12W
11W
43N
42N
41N
40N
39N
38N
37N
36N
35N
34N
33N
32N
31N
30N
29N
28N
27N
26N
58
905.9
60
908.9
61
914.3
65
914.8
621
914.1
622
912.8
620
917.7
55
915.1
85
915.1
54
917.5
64
919.6
82
918.3
67
920.8
63
911.2
57
921.8
88
923.0
56
920.0
51
922.0
139
922.0
52
920.7
53
908.5
88
908.5
59
917.3
WISCONSIN STEEL MINES
MAP OF THE
BRUCE-ANNEX MINE
FIFTH SUB LEVEL
LAKE SUPERIOR DATUM
SCALE 1" = 50'
CHISHOLM, MINN.
DATE


WISCONSIN STEEL MINES
MAP OF THE
BRUCE-ANNEX MINE
MAIN LEVEL
LAKE SUPERIOR DATUM
SCALE 1"=50'
CHISHOLM, MINN.
DATE
25W
24W
23W
22W
21W
20W
19W
18W
17W
16W
15W
14W
13W
12W
11W
10W
9W
8W
43N
42N
41N
40N
39N
38N
37N
36N
35N
34N
33N
32N
31N
30N
29N
28N
27N
26N

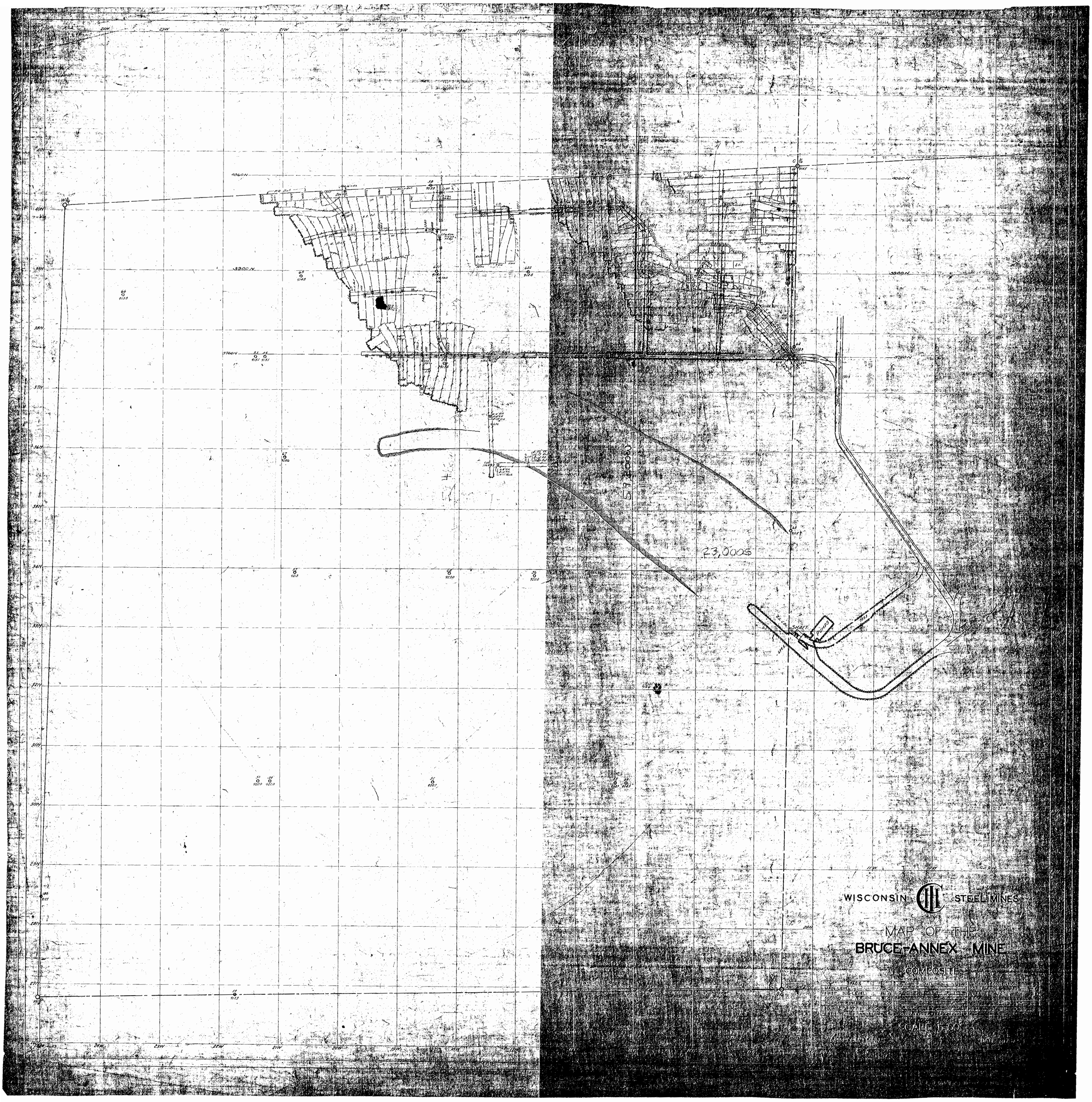
WISCONSIN STEEL MINES
MAP OF THE
BRUCE-ANNEX MINE
COMPOSITE
SCALE 1" = 50'
4060 N
3900 N
3760 N
23,000S
59,000E
SHAFT
PUMPS

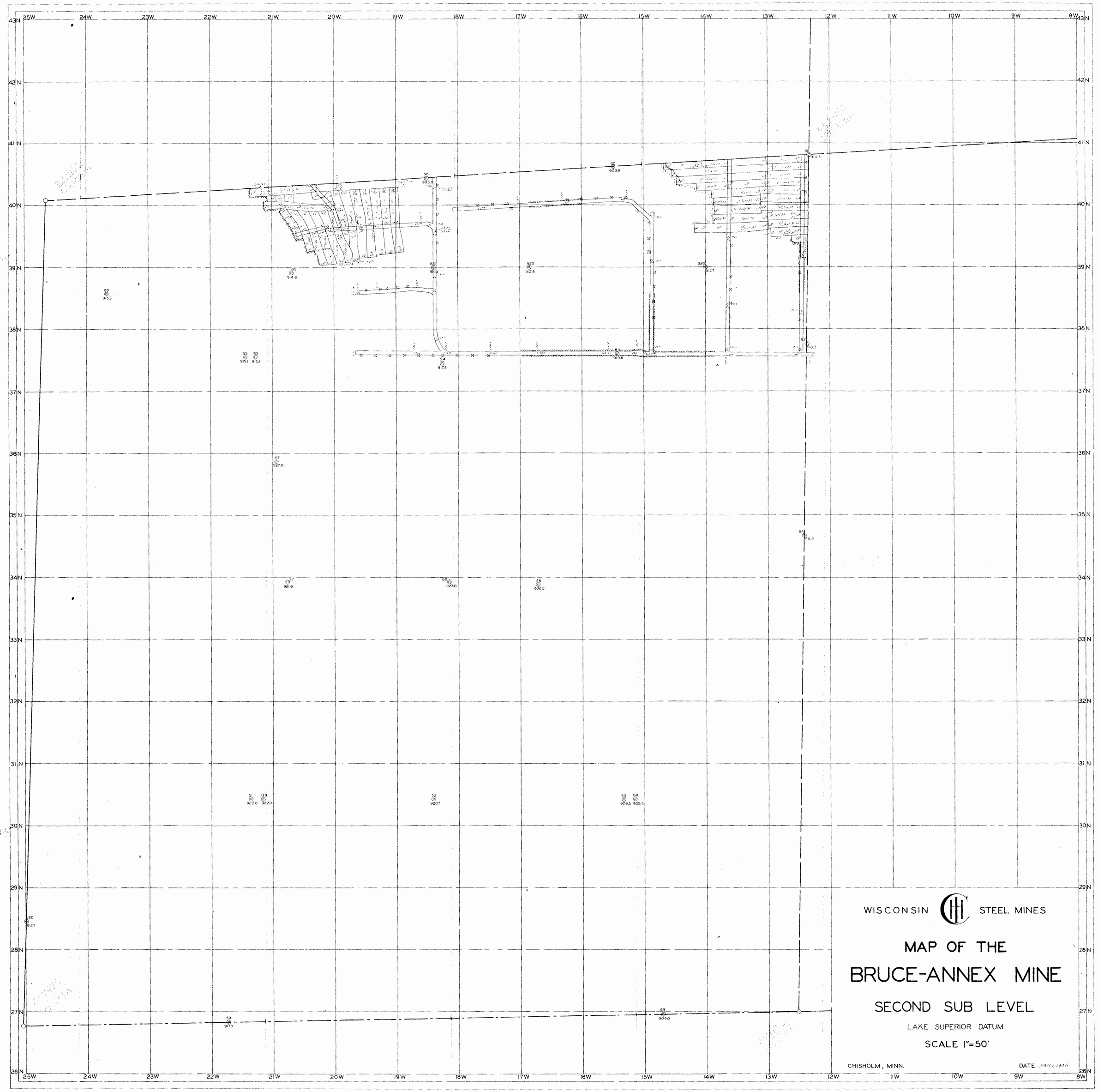
WISCONSIN STEEL MINES
MAP OF THE
BRUCE-ANNEX MINE
SECOND SUB LEVEL
LAKE SUPERIOR DATUM
SCALE 1"=50'
CHISHOLM, MINN.
DATE JAN. 1, 1938

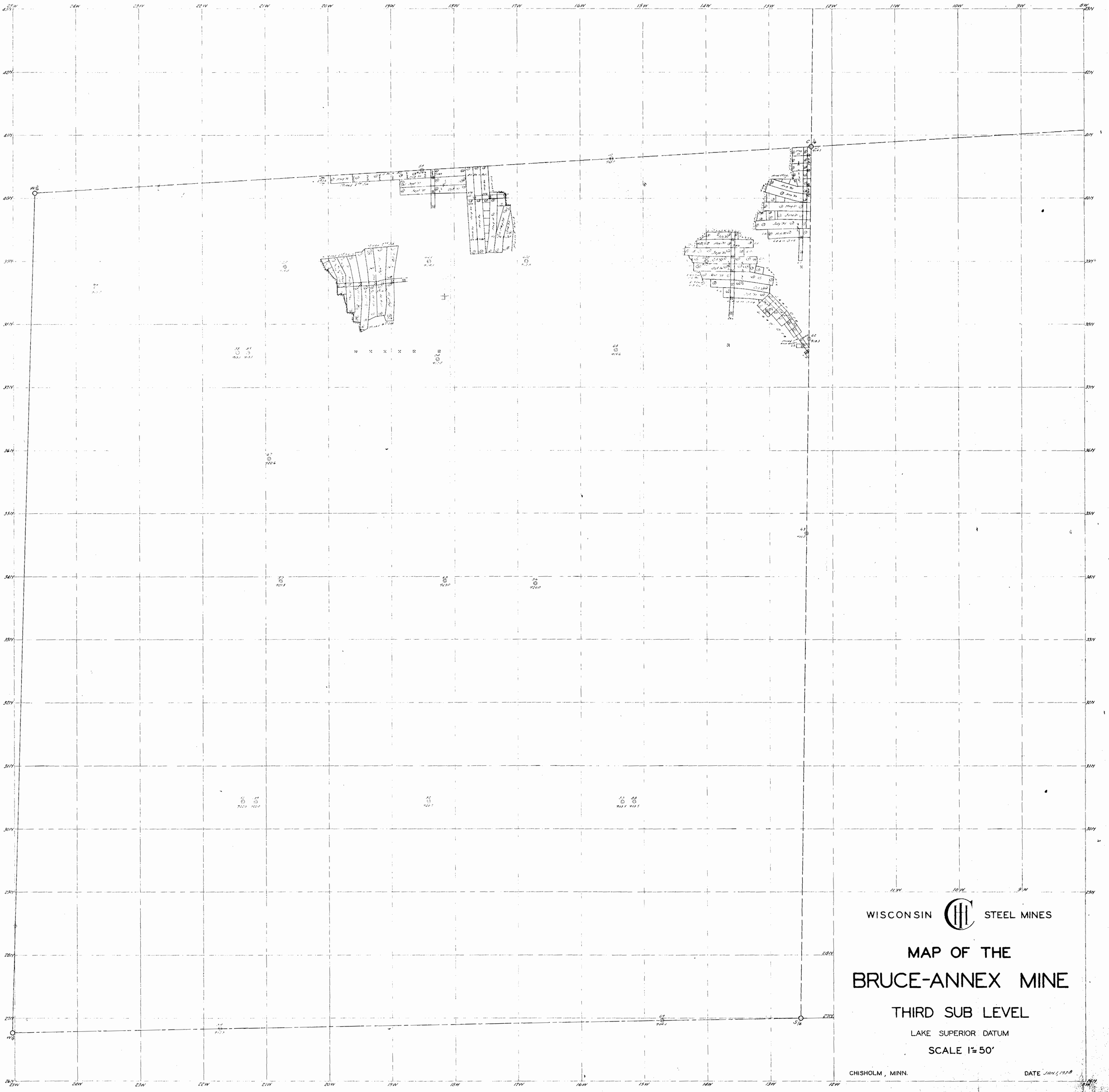
WISCONSIN
STEEL MINES
MAP OF THE
BRUCE-ANNEX MINE
THIRD SUB LEVEL
LAKE SUPERIOR DATUM
SCALE 1"=50'
CHISHOLM, MINN.
DATE JAN. 1, 1938

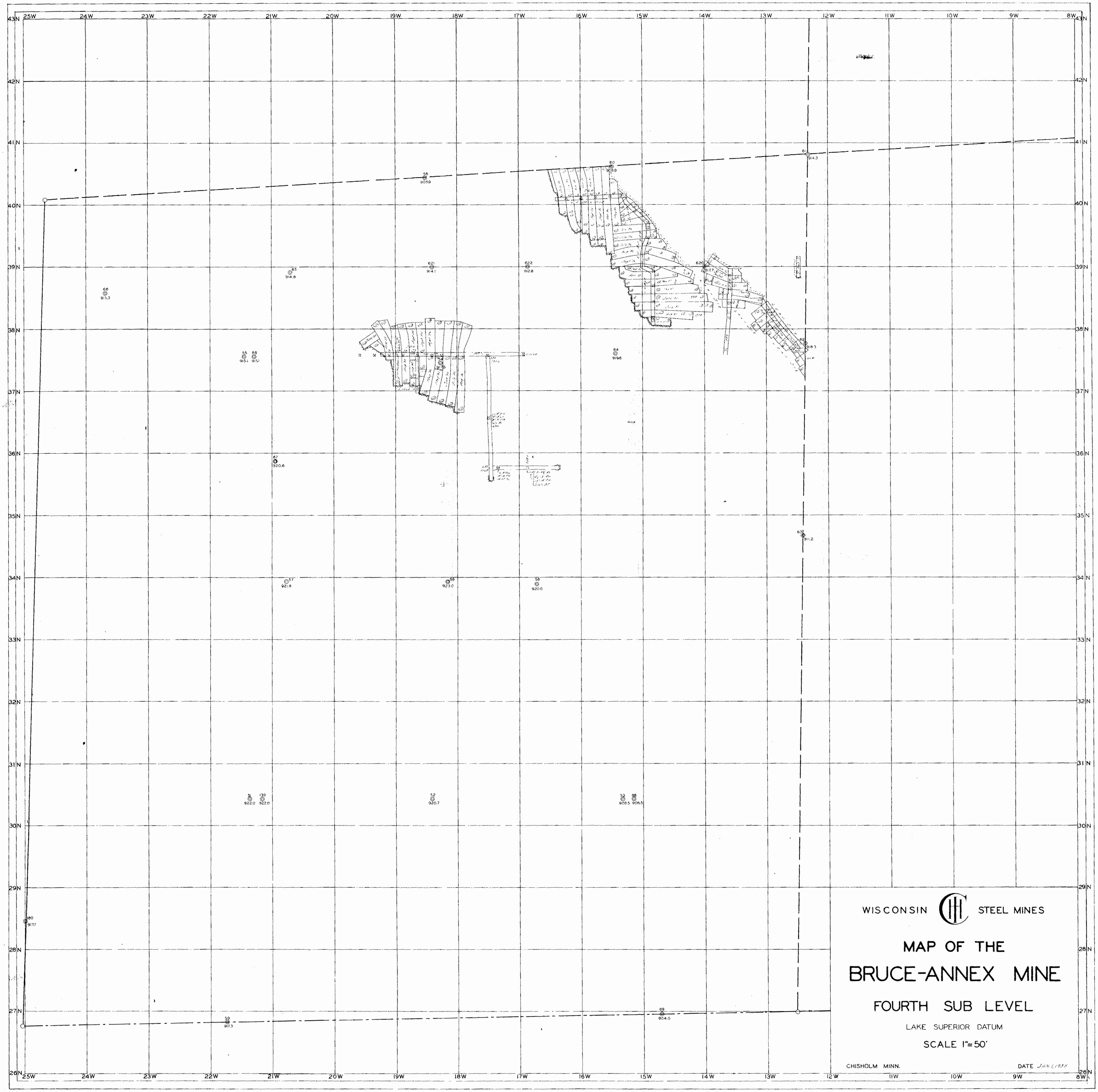
WISCONSIN STEEL MINES
MAP OF THE
BRUCE-ANNEX MINE
FOURTH SUB LEVEL
LAKE SUPERIOR DATUM
SCALE 1"=50'
CHISHOLM MINN.
DATE JAN. 1, 1938