# BOEING MINE

## 1335 SUB LEVEL

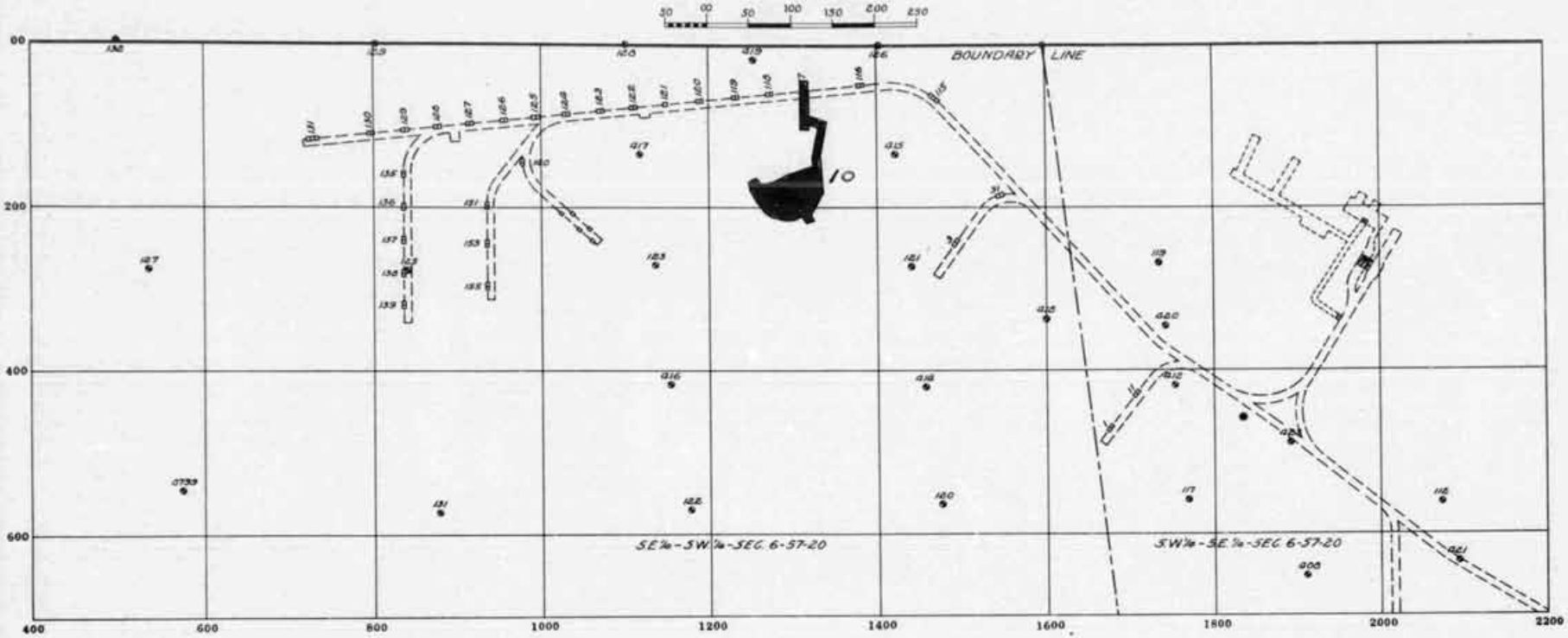

# BOEING MINE

## 1335 SUB LEVEL

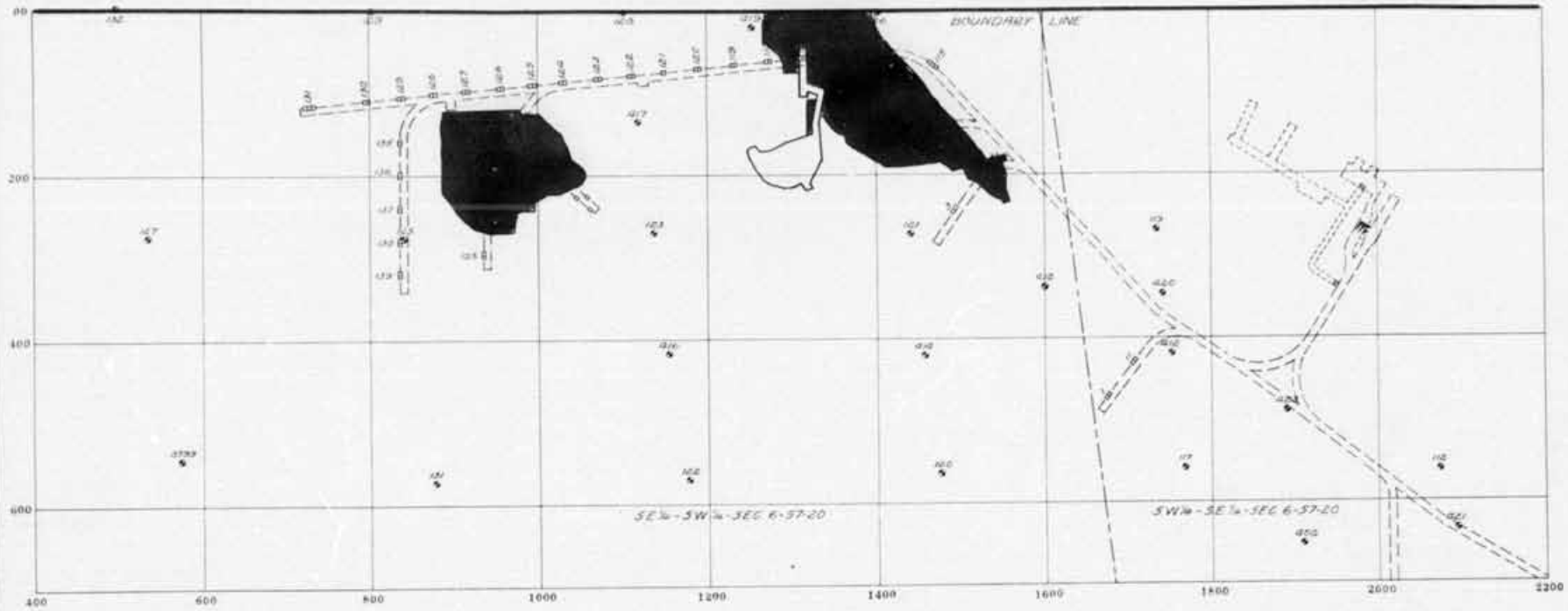

# BOEING MINE

## 1335 SUB LEVEL

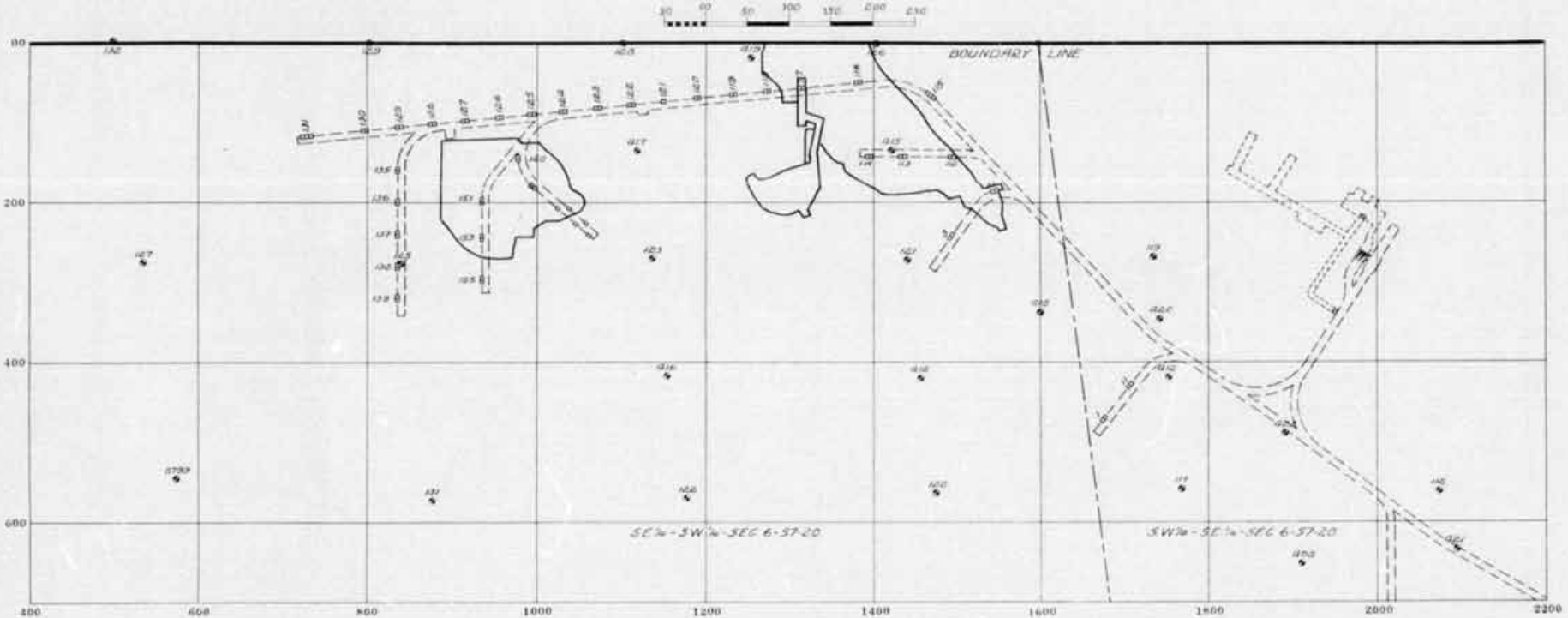

# BOEING MINE

## 1342 SUB LEVEL EAST

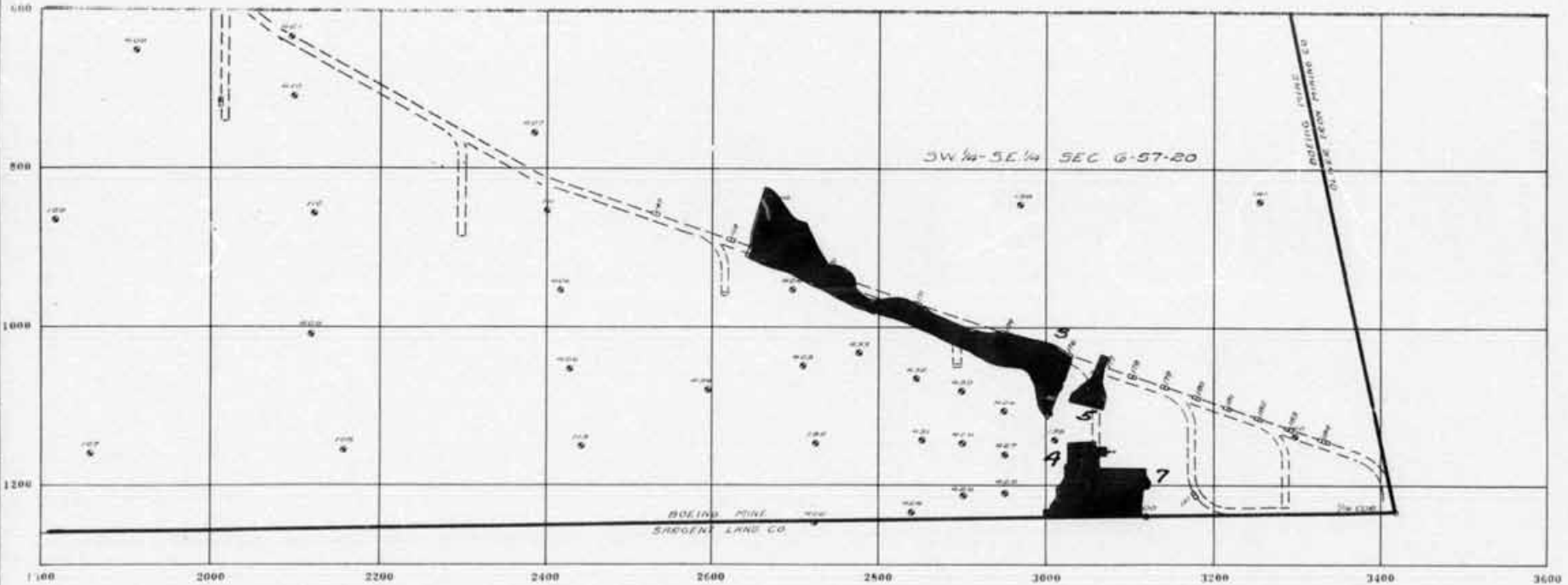

# BOEING MINE

1342 SUB LEVEL EAST

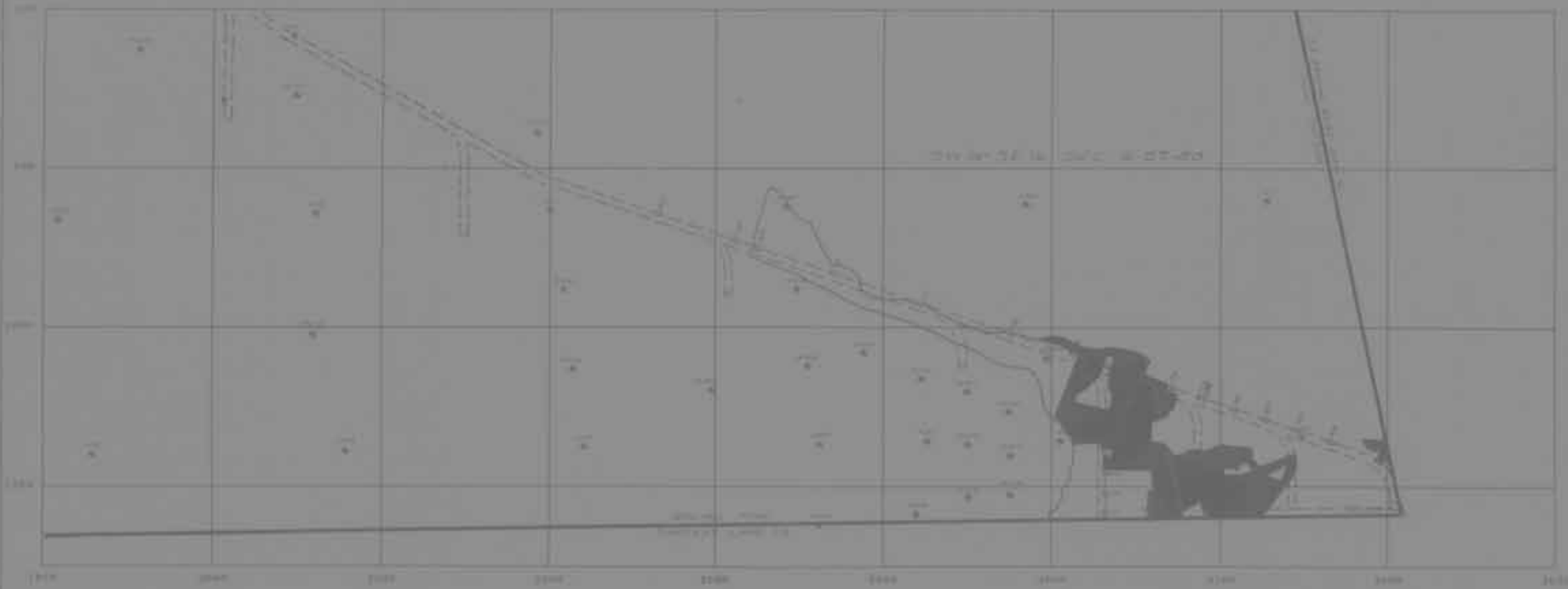

# BOEING MINE

## 1346 SUB LEVEL

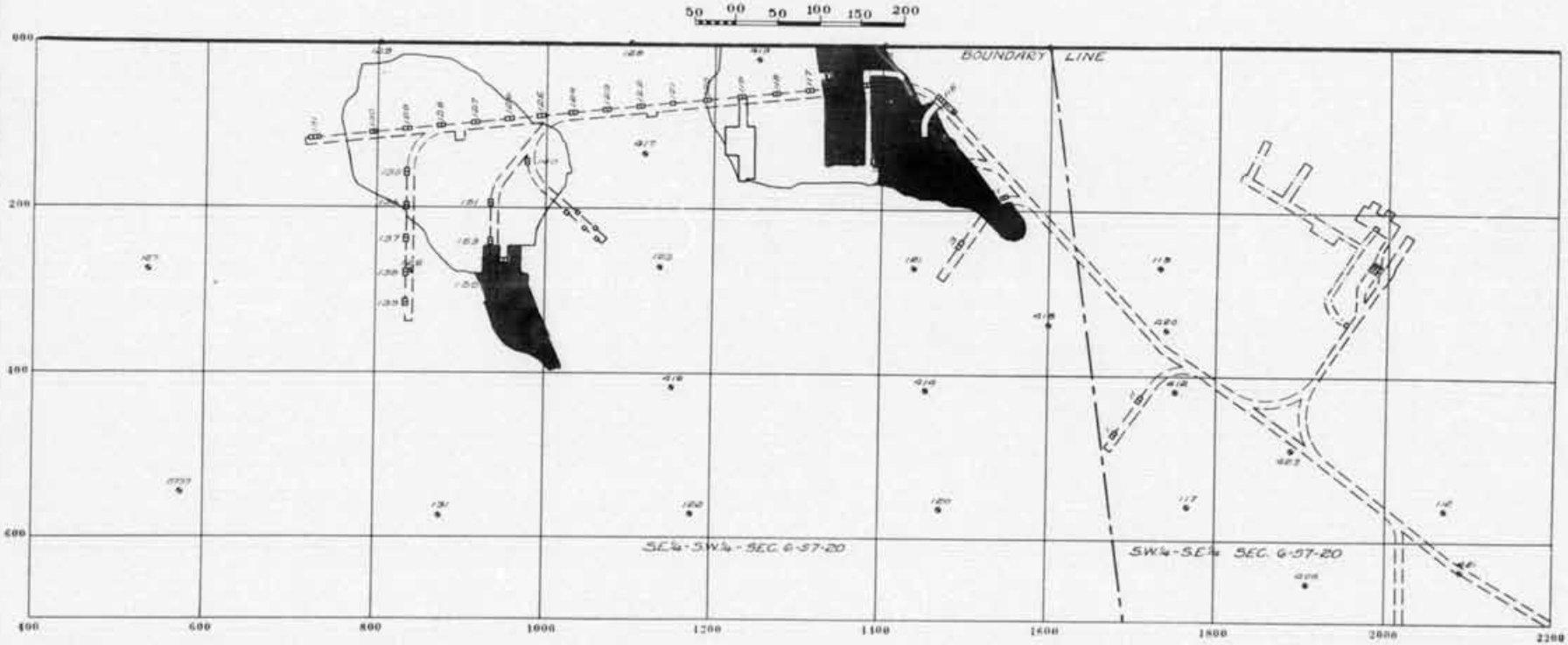

# BOEING MINE

## 1356 SUB LEVEL EAST

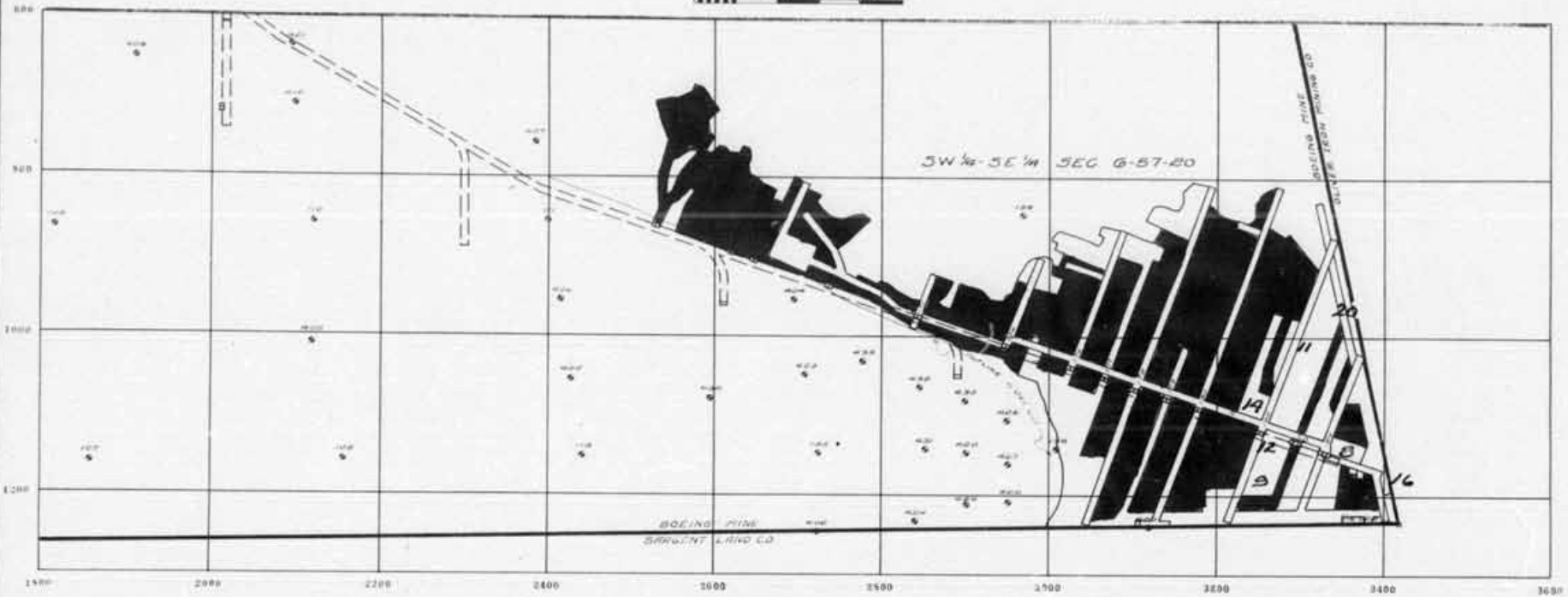

# BOEING MINE

## 1356 SUB LEVEL EAST

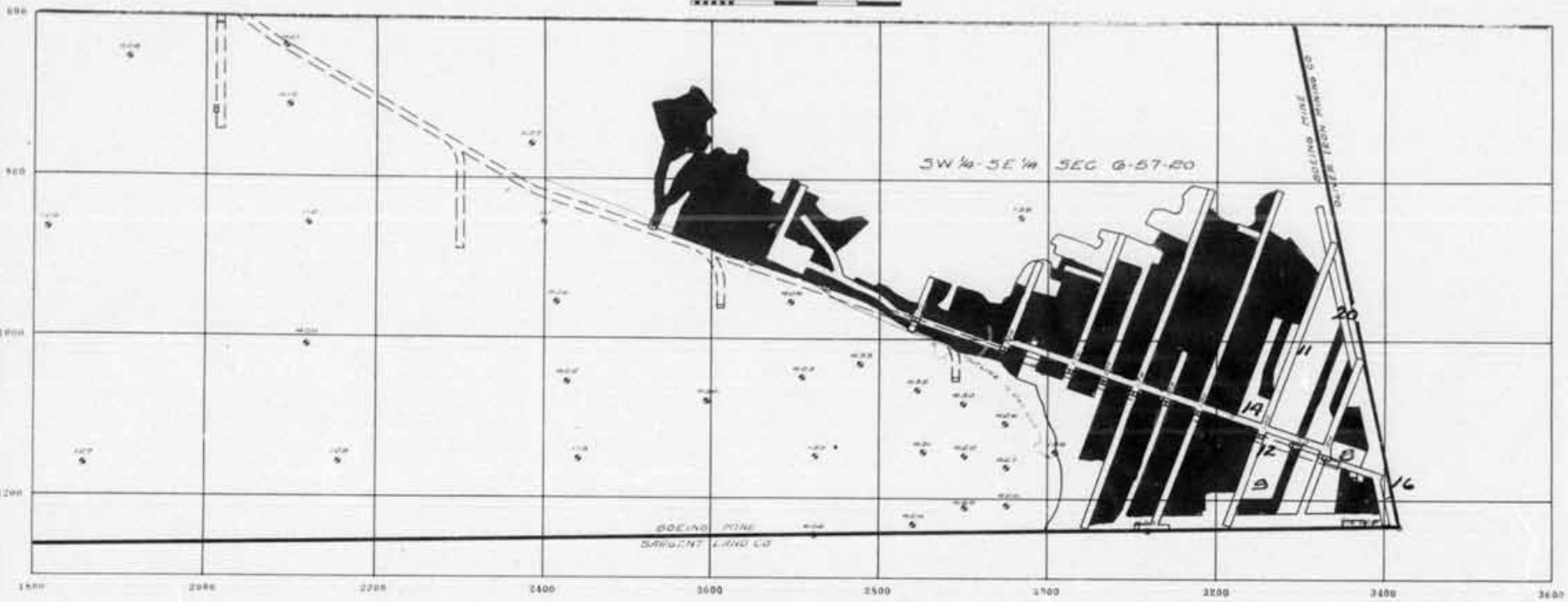

# BOEING MINE

## 1356 SUB LEVEL EAST

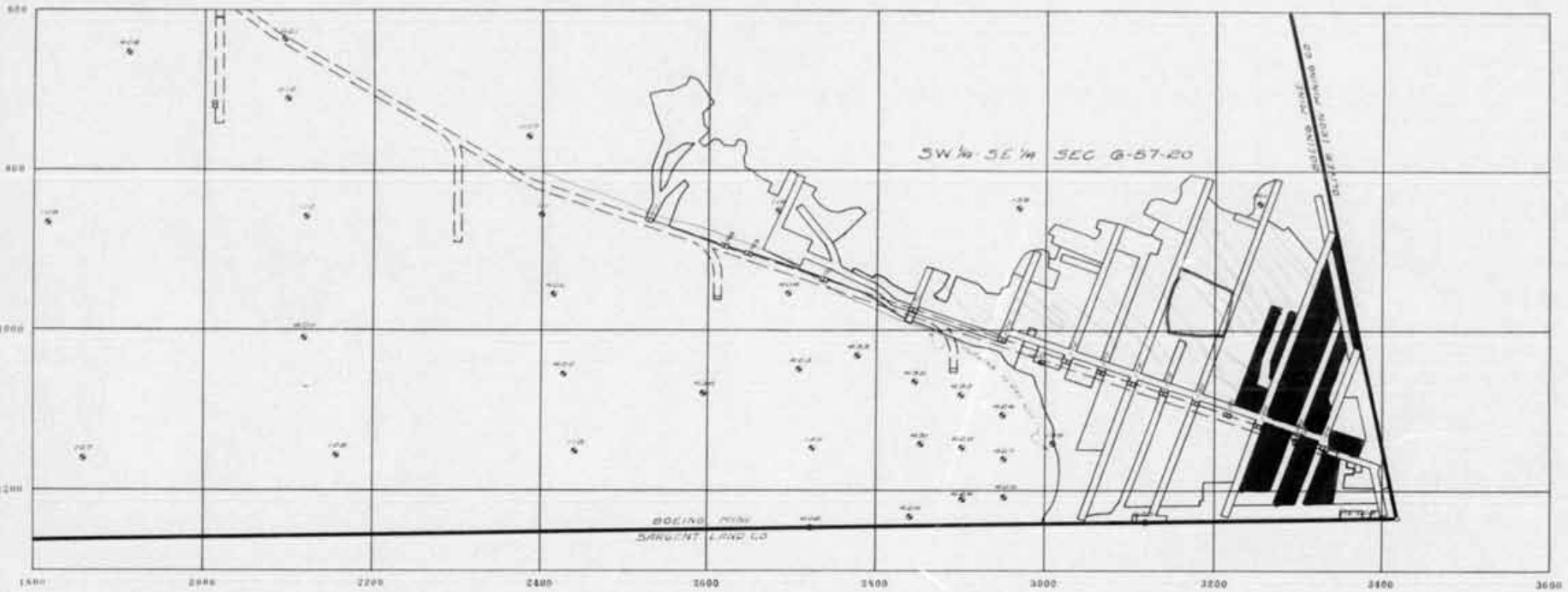

# BOEING MINE

## 1358 SUB LEVEL

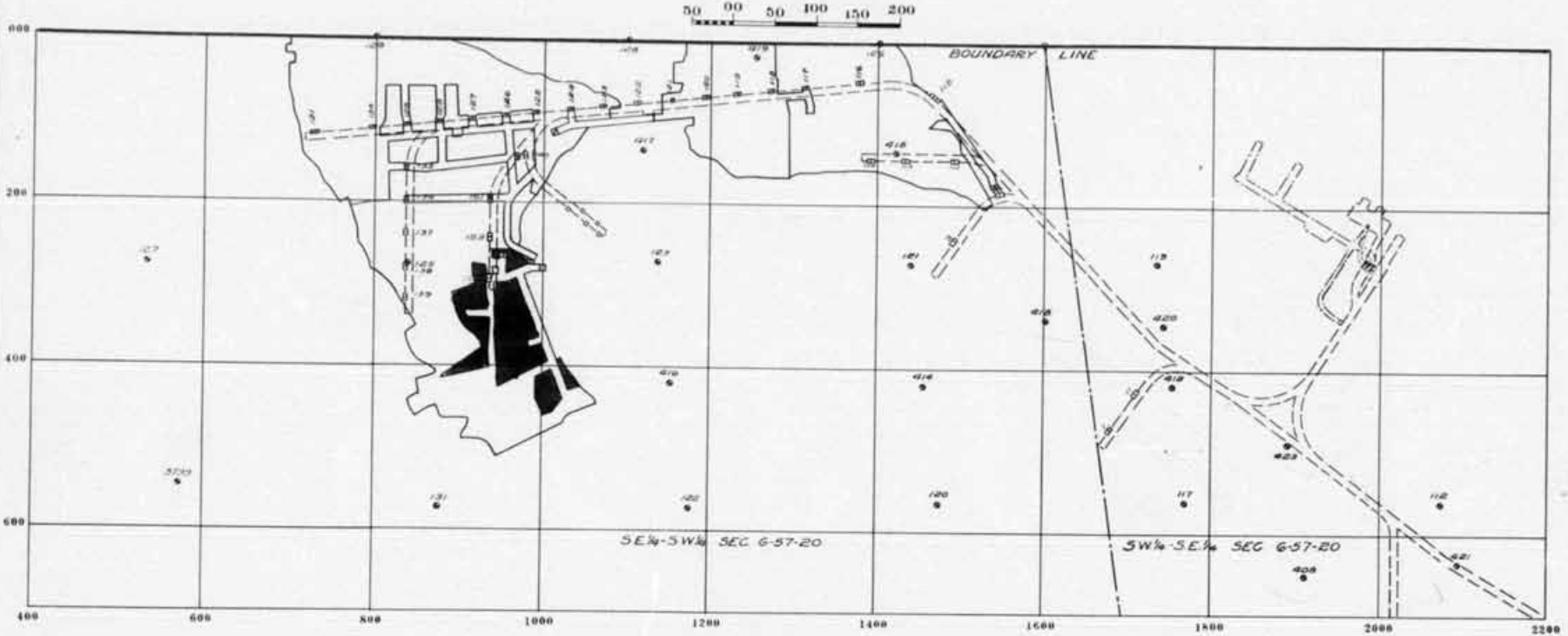

# BOEING MINE SURFACE

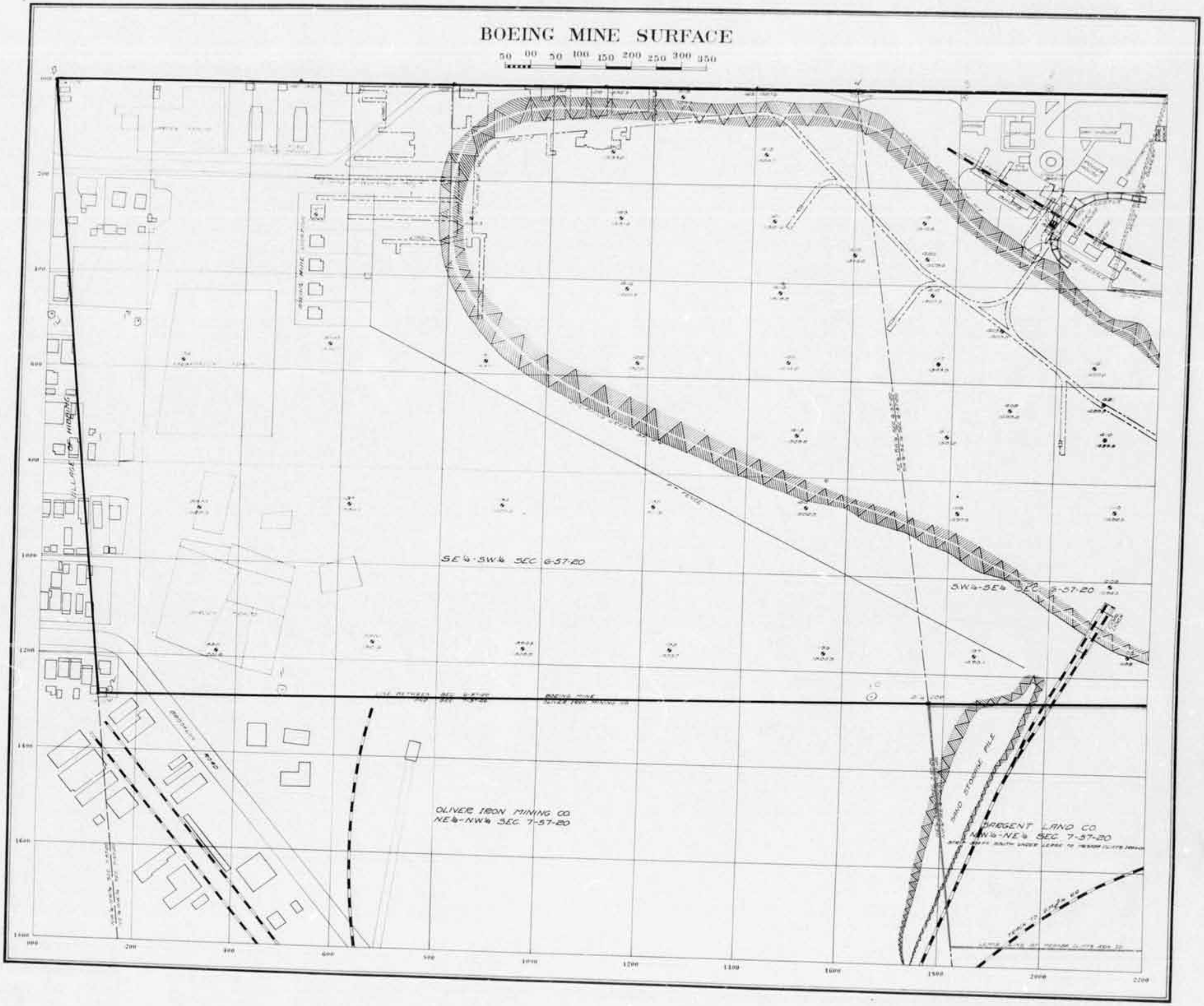

# BOEING MINE

FIRST LEVEL

50 100 50 100 150 200

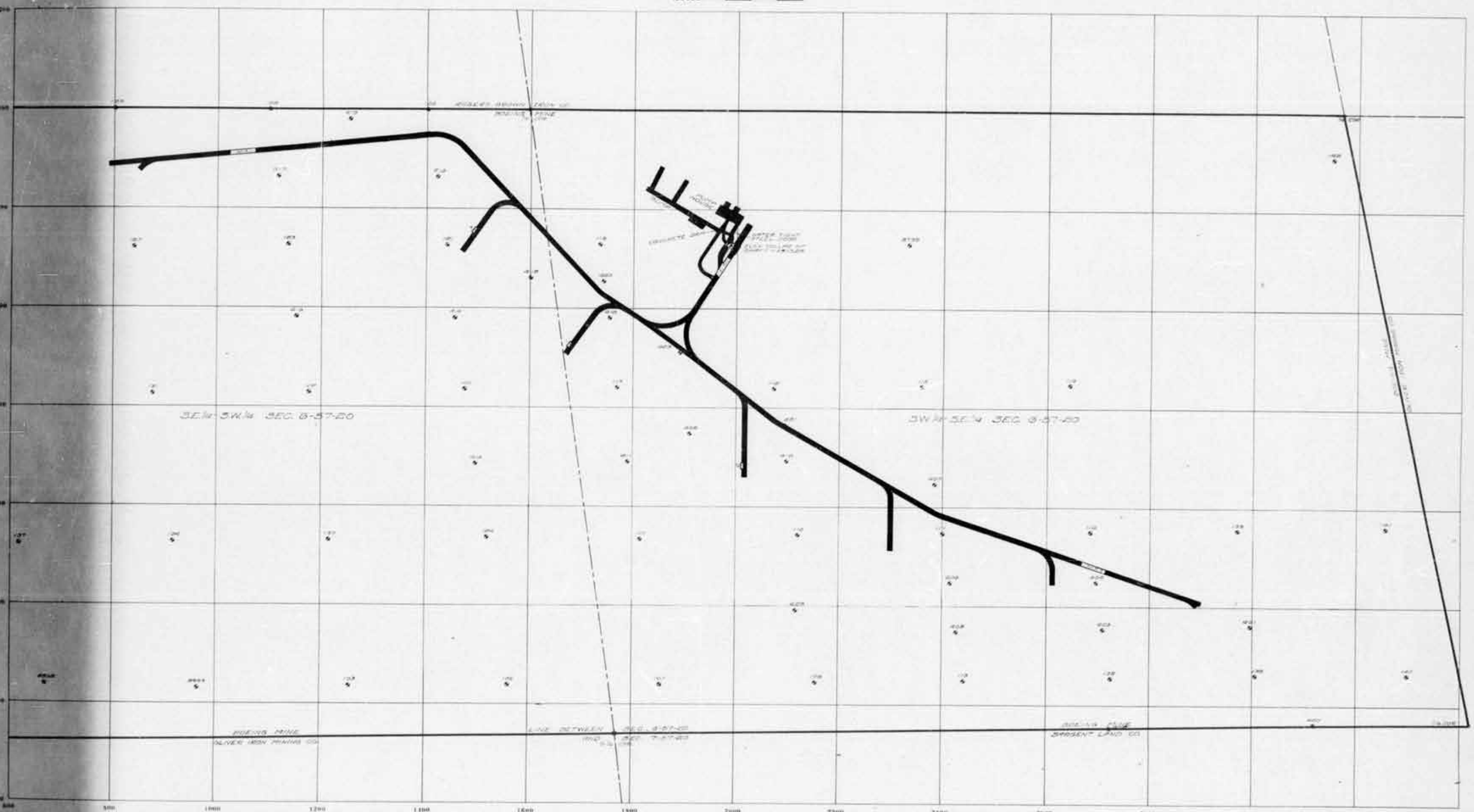

# BOEING MINE

FIRST LEVEL

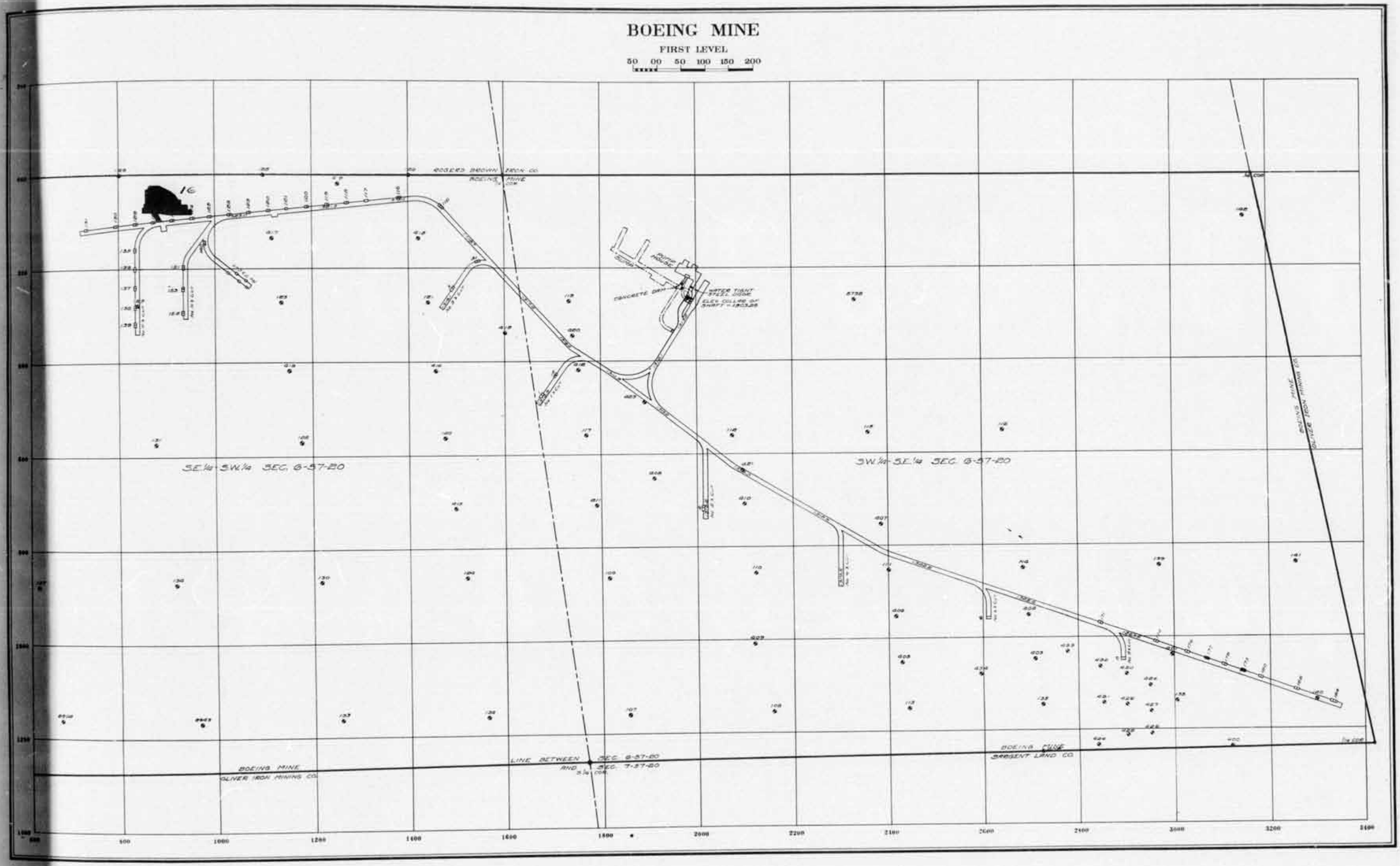

# BOEING MINE

FIRST LEVEL.

50 00 50 100 150 200

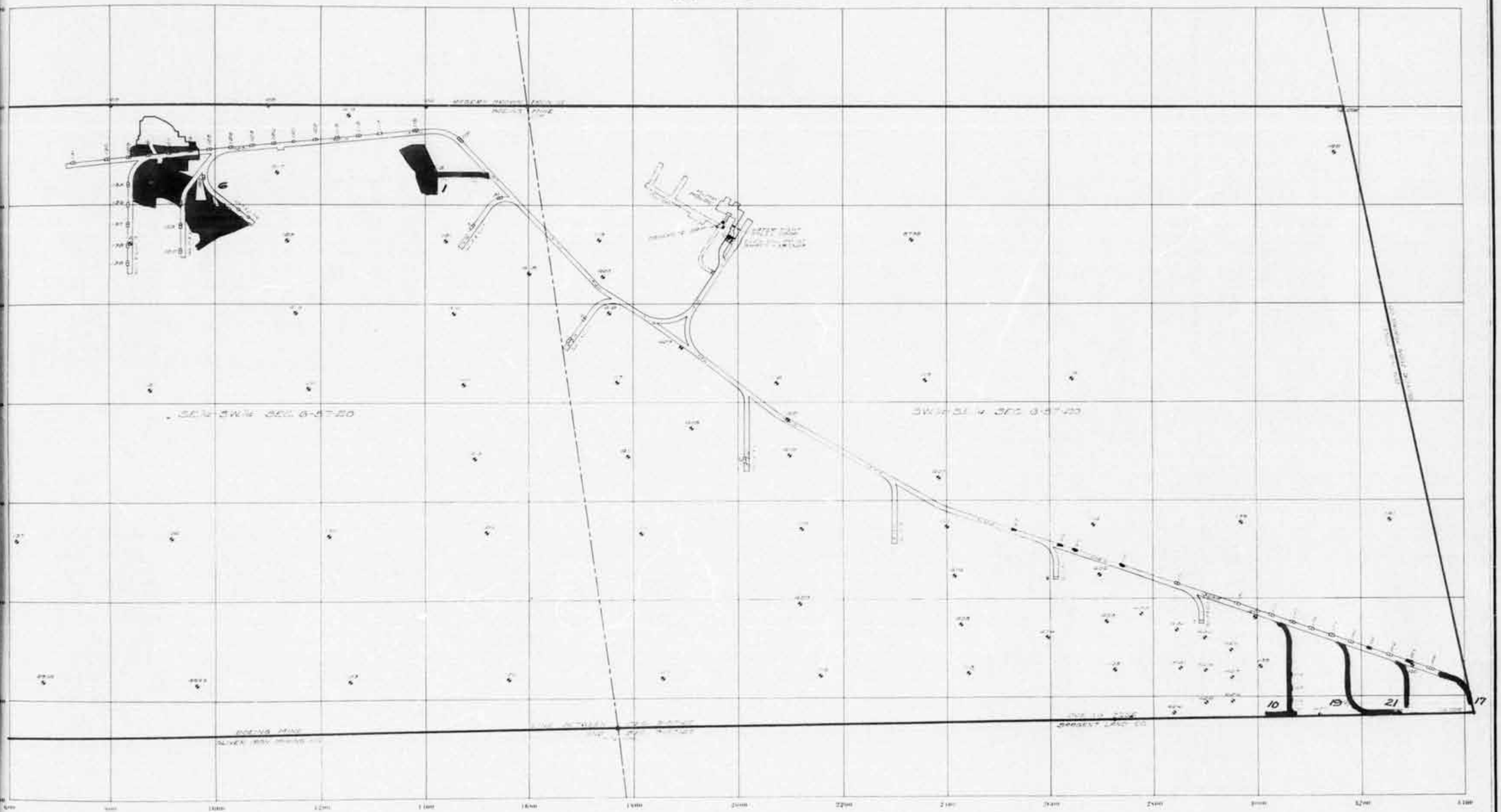

# BOEING MINE

FIRST LEVEL

50 00 50 100 150 200

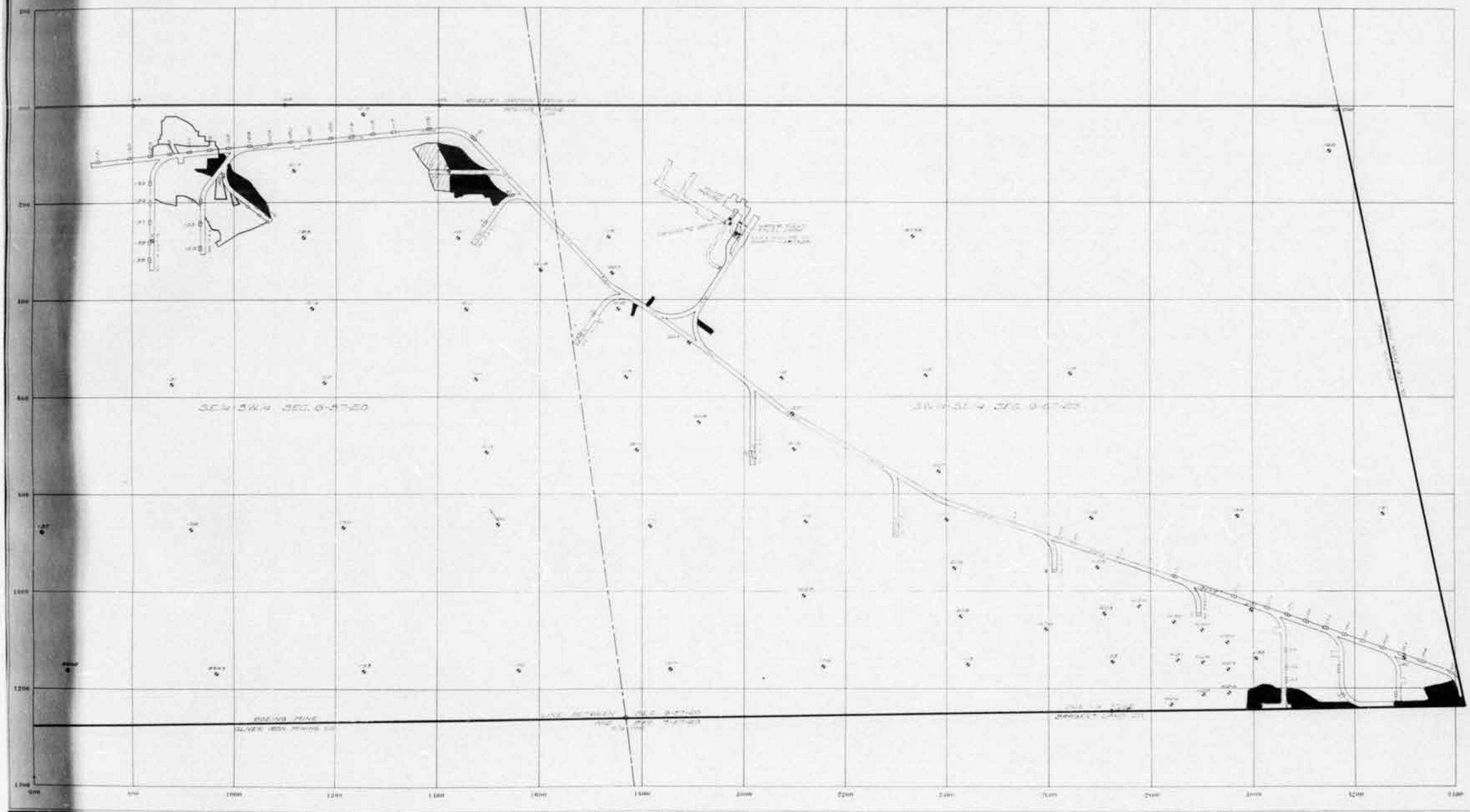

# BOEING MINE

## SECOND LEVEL

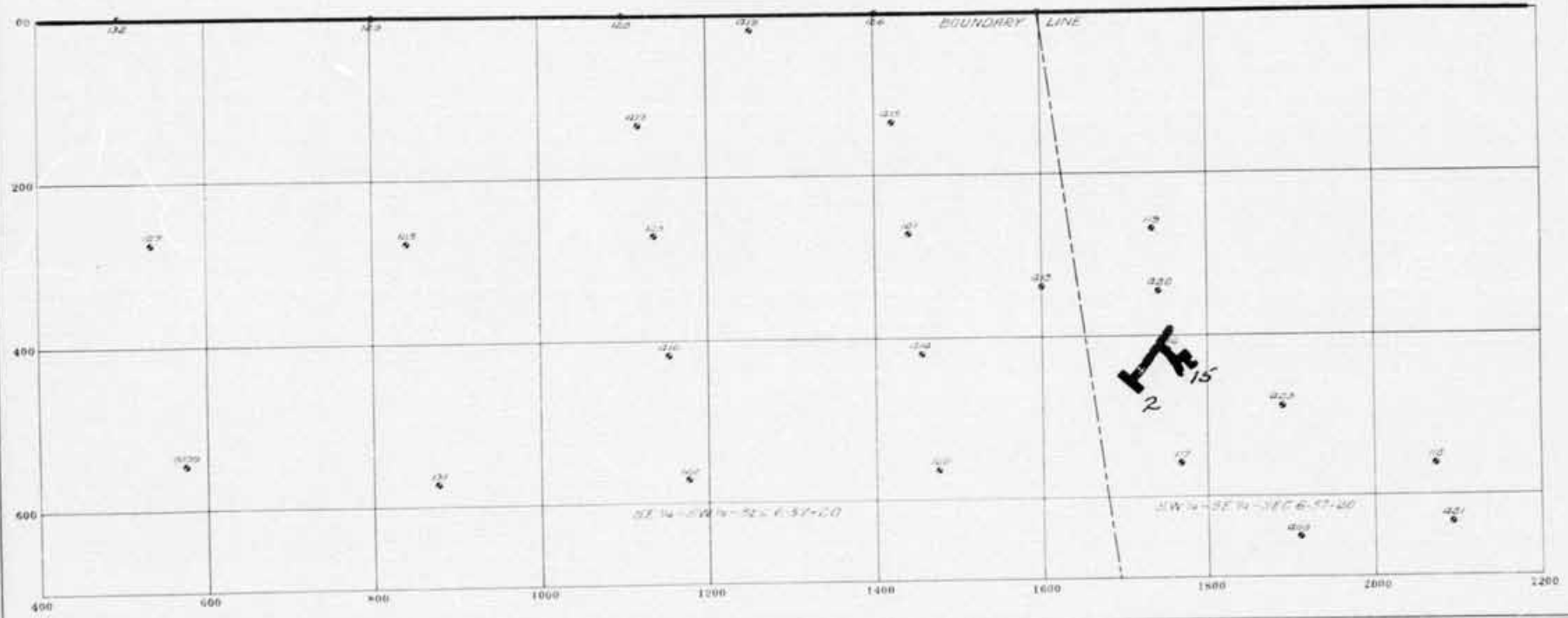

# BOEING MINE

## SECOND LEVEL

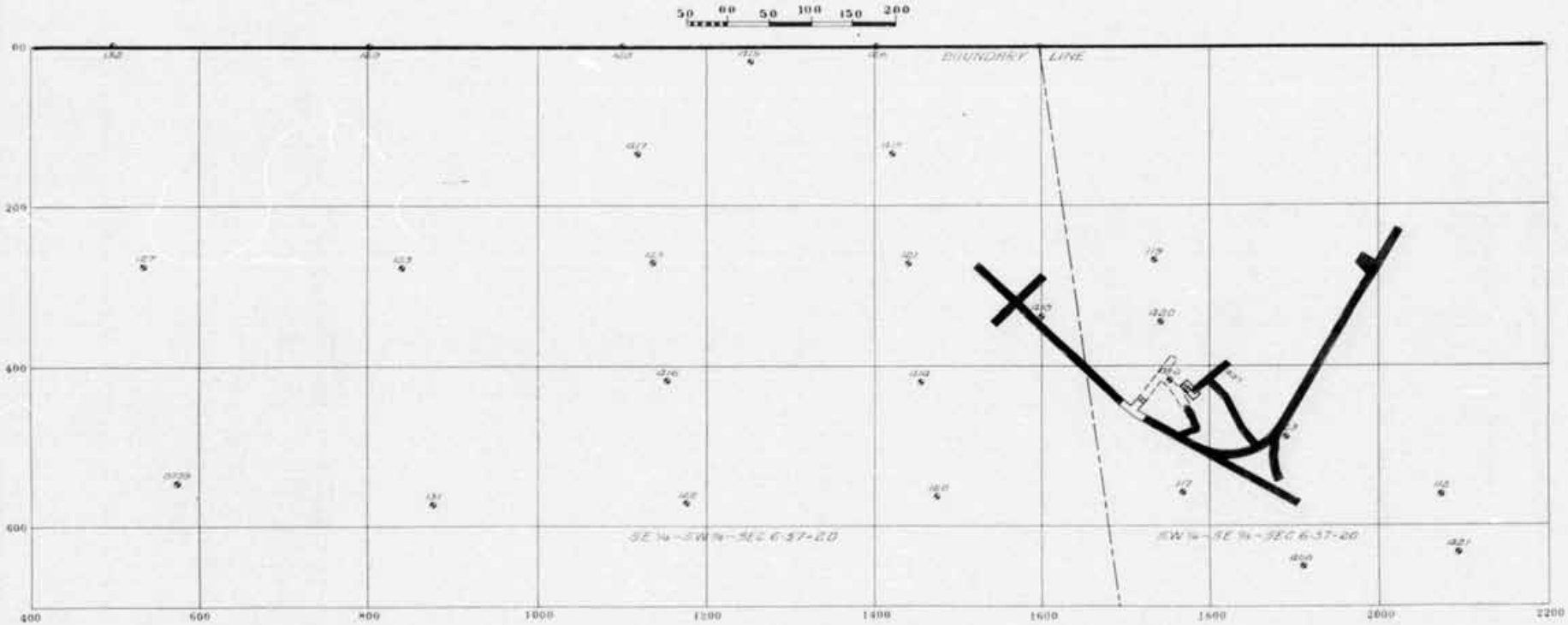

# BOEING MINE OPEN PIT

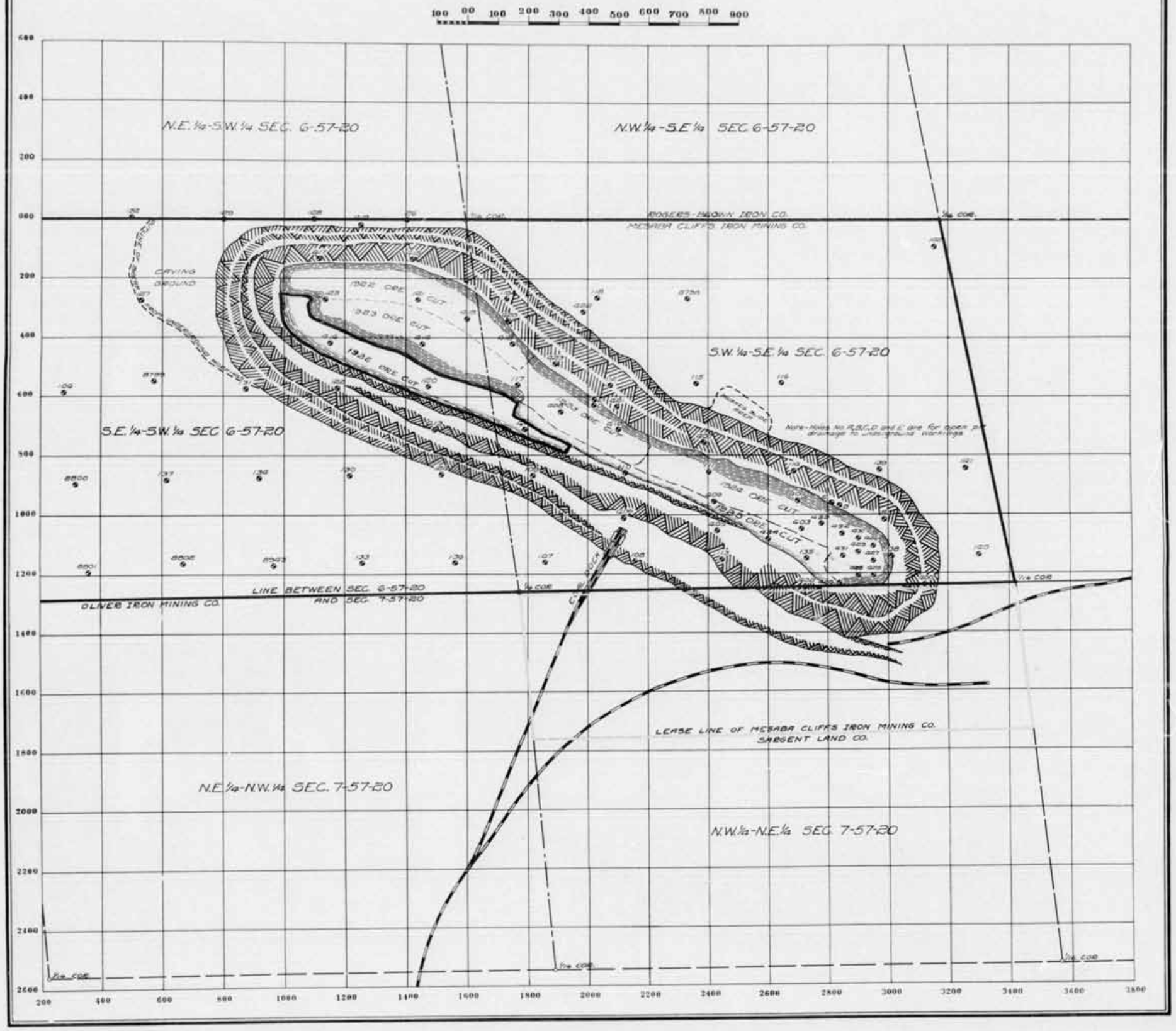

# BOEING MINE OPEN PIT

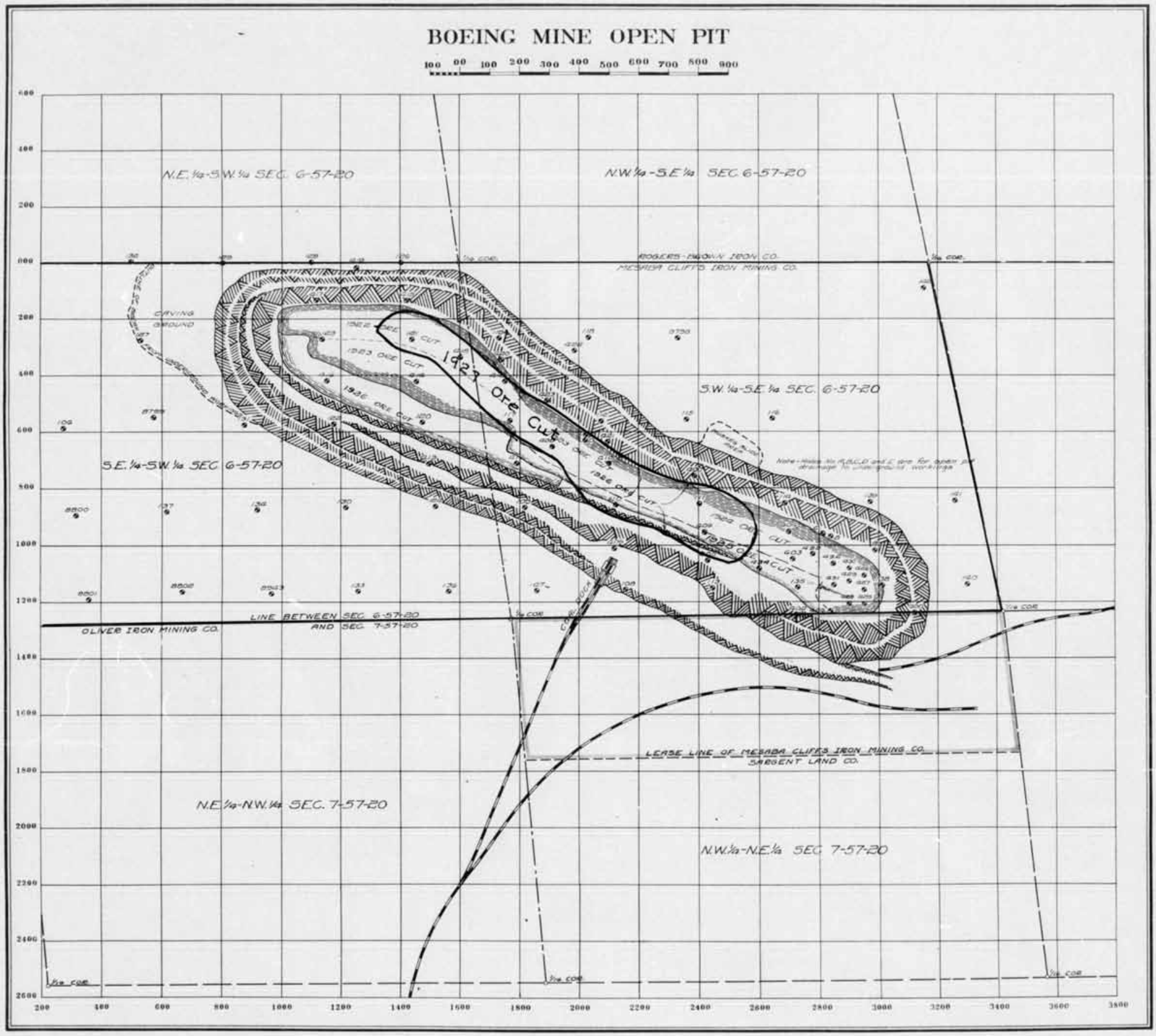

# BOEING MINE SURFACE

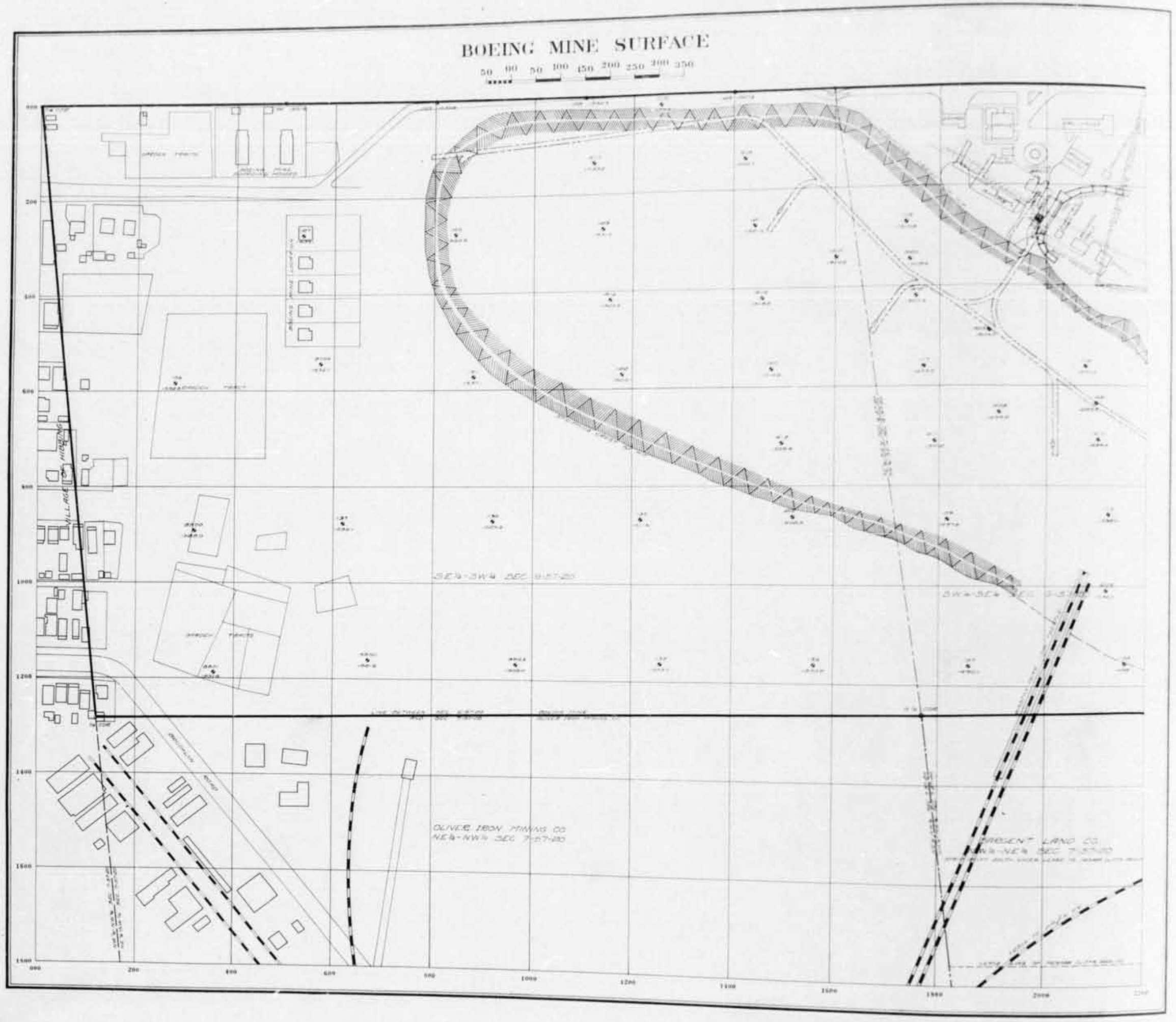

# BOEING MINE SURFACE

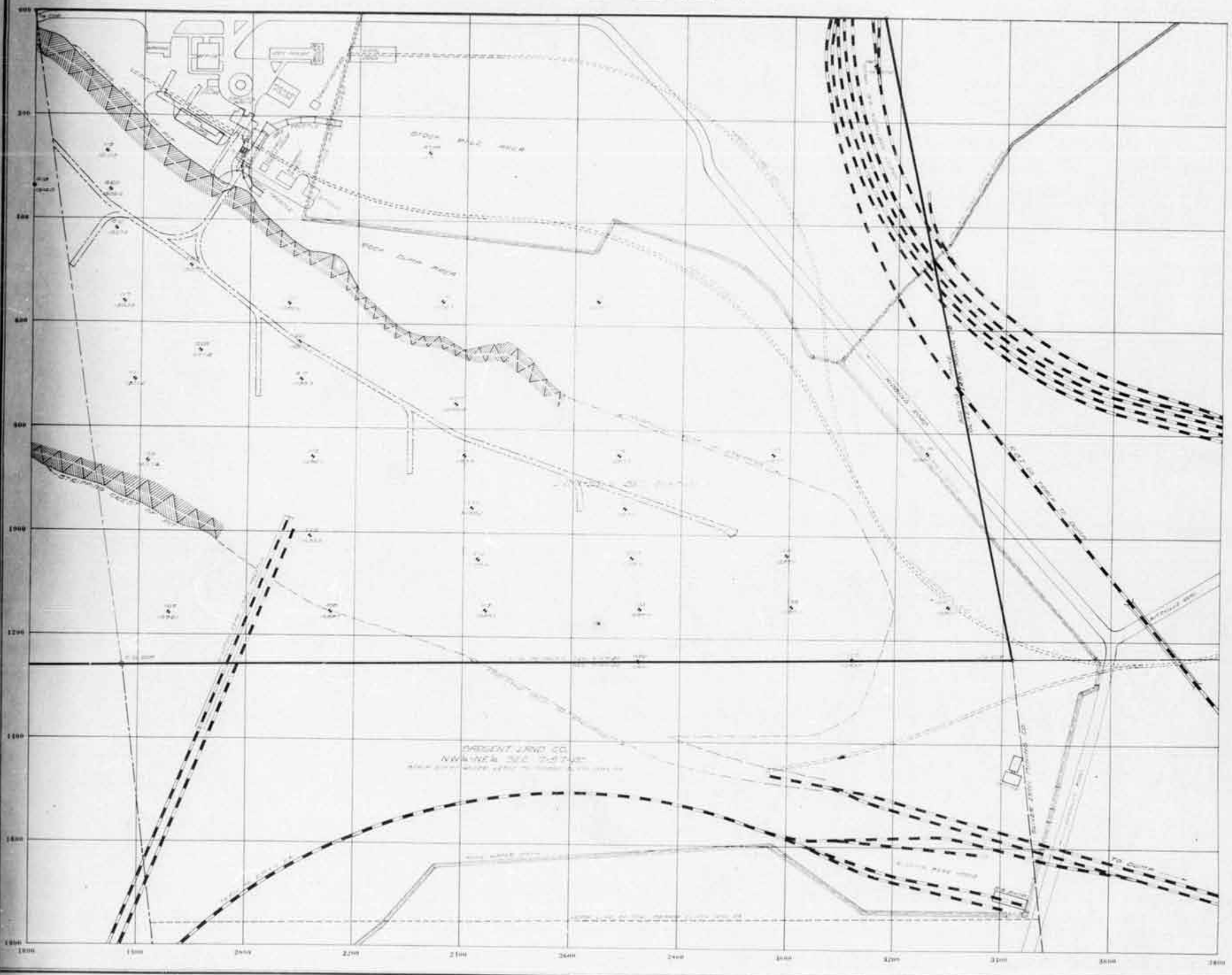

# BOEING MINE SURFACE

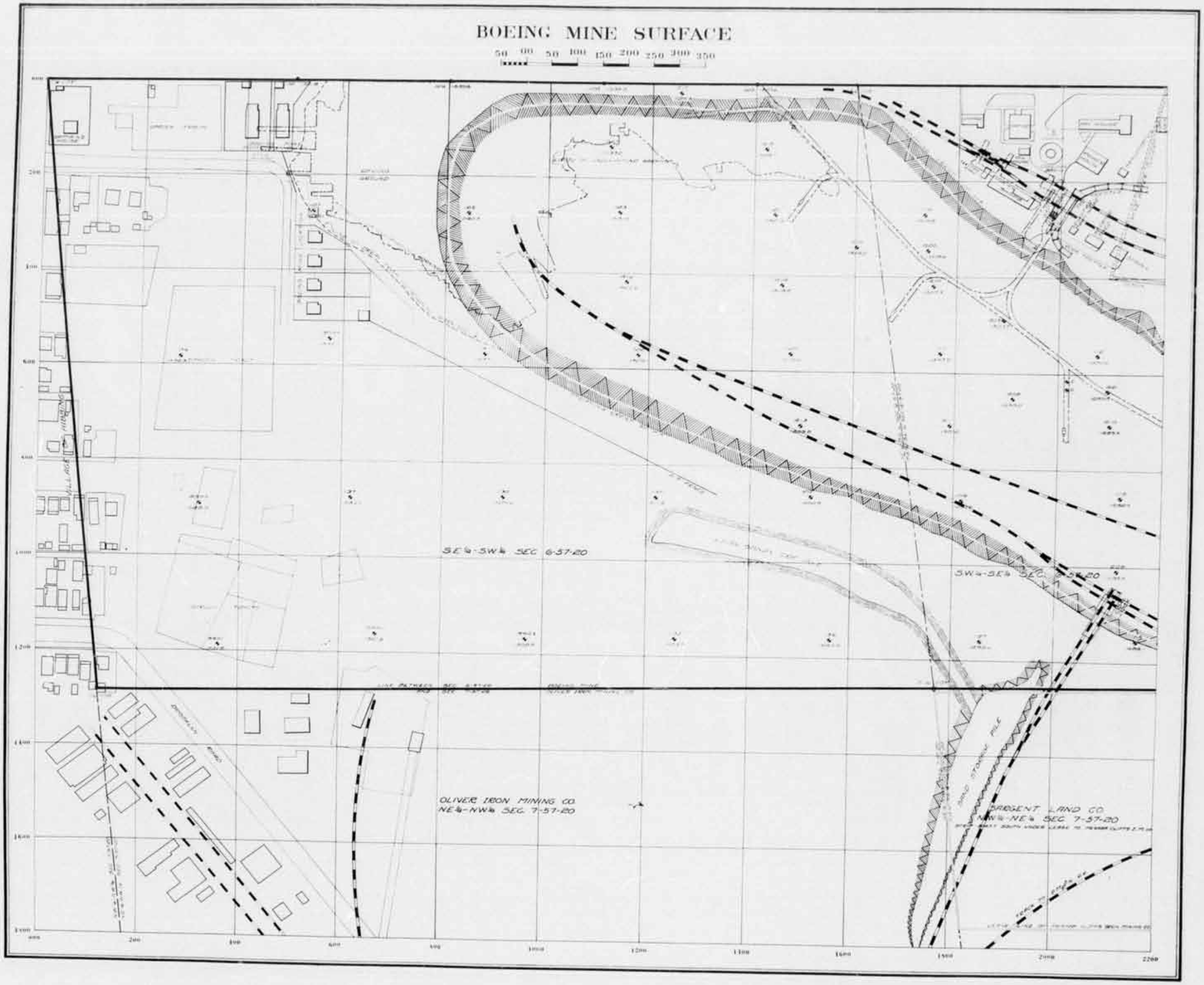

# BOEING MINE SURFACE

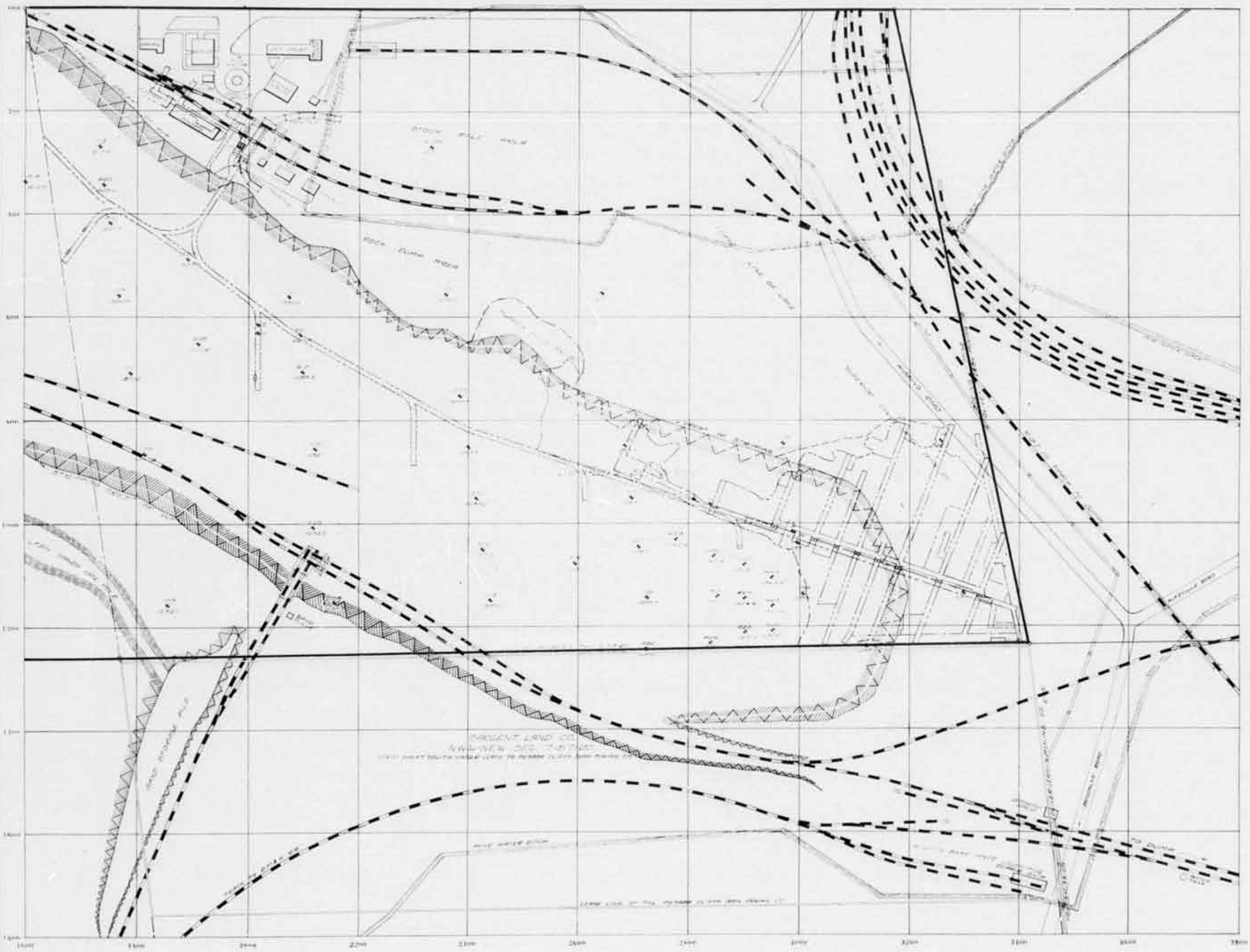

# BOEING MINE SURFACE

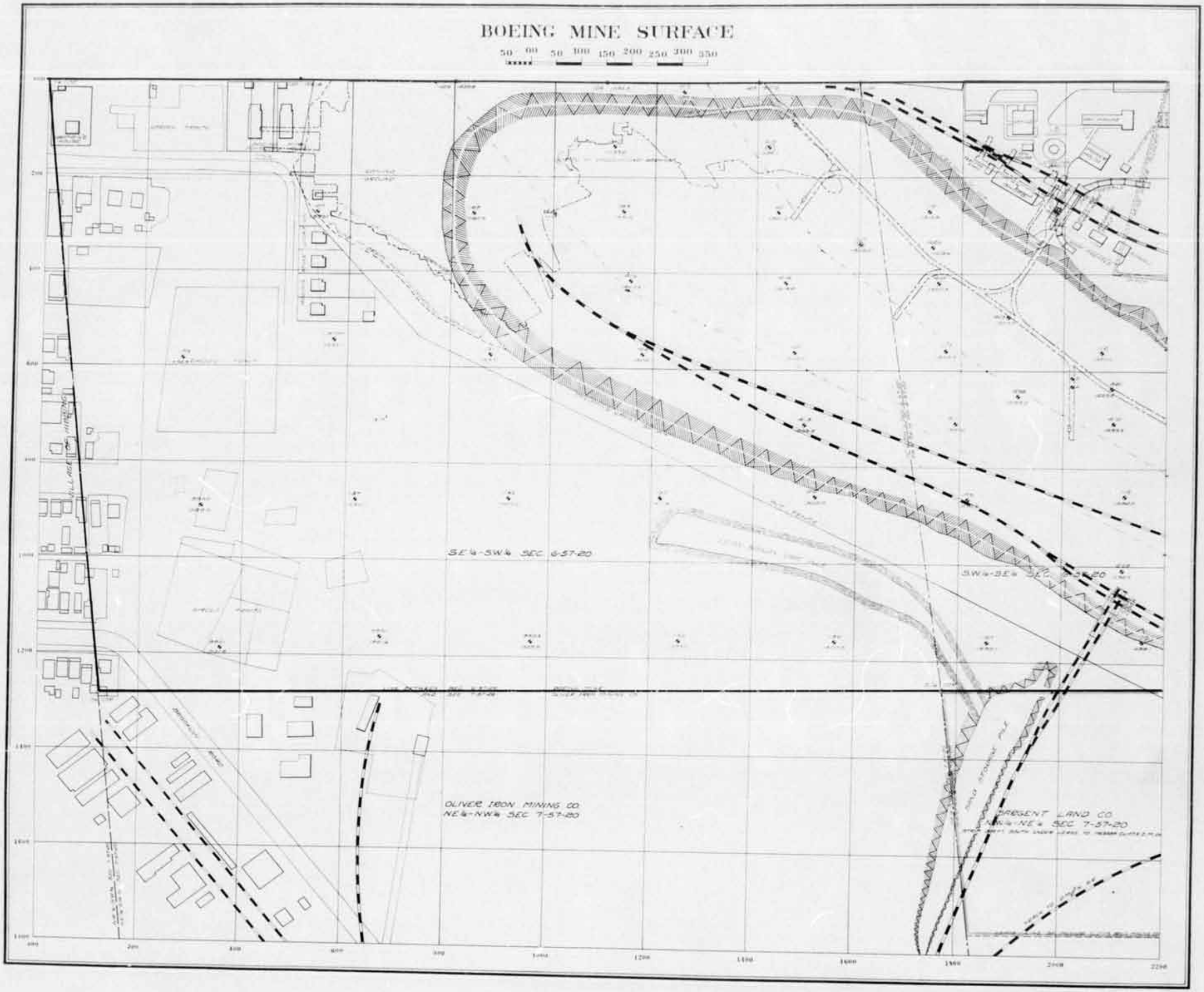

# BOEING MINE SURFACE

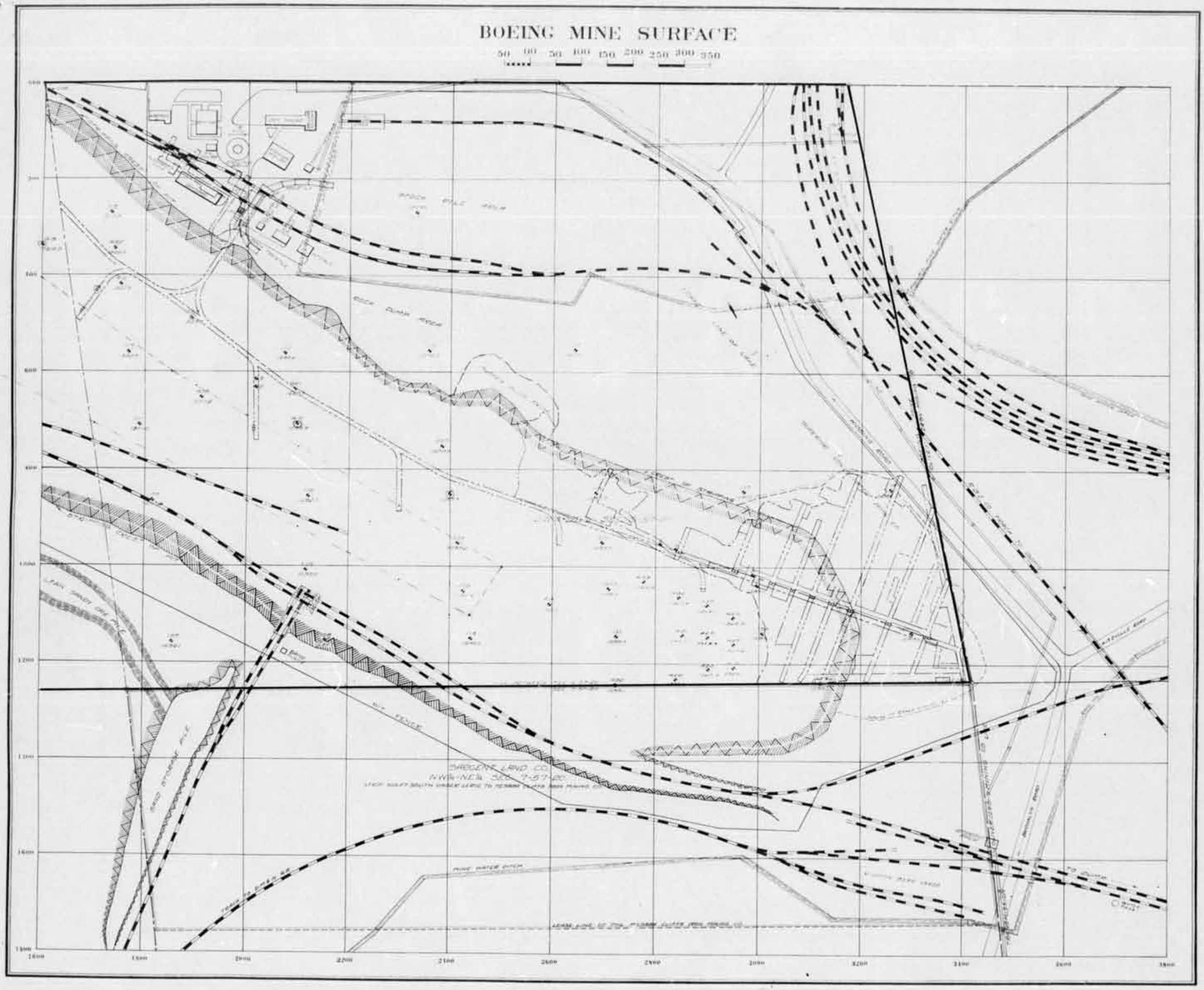

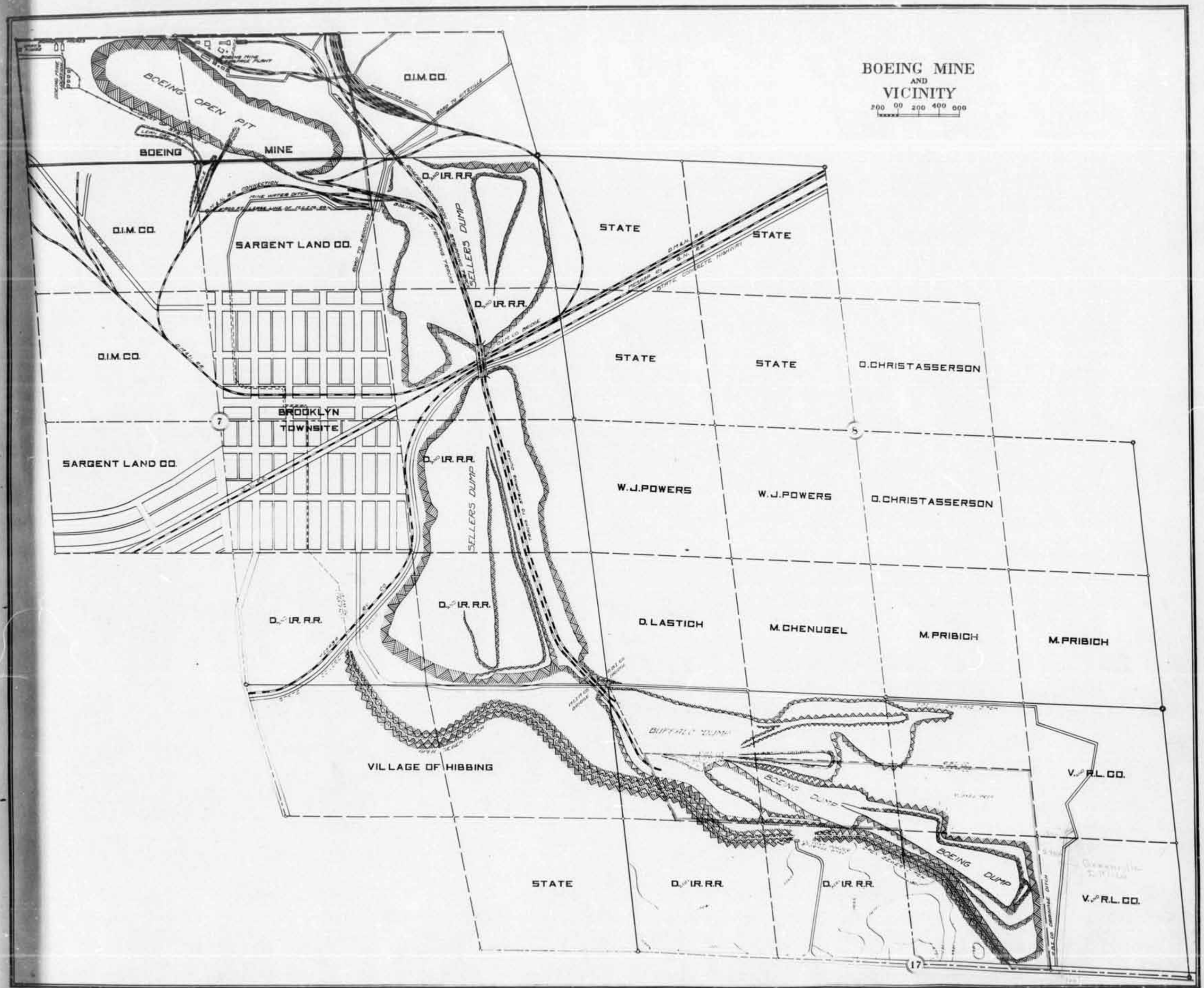
BOEING MINE
AND
VICINITY
200 00 200 400 600
BOEING OPEN PIT
BOEING MINE
O.I.M. CO.
O.I.M. CO.
O.I.M. CO.
SARGENT LAND CO.
SARGENT LAND CO.
D. & IR. R.R.
D. & IR. R.R.
D. & IR. R.R.
D. & IR. R.R.
D. & IR. R.R.
SELLERS DUMP
SELLERS DUMP
STATE
STATE
STATE
STATE
O.CHRISTASSERSON
O.CHRISTASSERSON
BROOKLYN
TOWNSITE
W.J.POWERS
W.J.POWERS
D. LASTICH
M. CHENUGEL
M. PRIBICH
M. PRIBICH
VILLAGE OF HIBBING
V. & R.L. CO.
V. & R.L. CO.
BOEING DUMP
BOEING DUMP
STATE
D. & IR. R.R.
D. & IR. R.R.
7
8
17

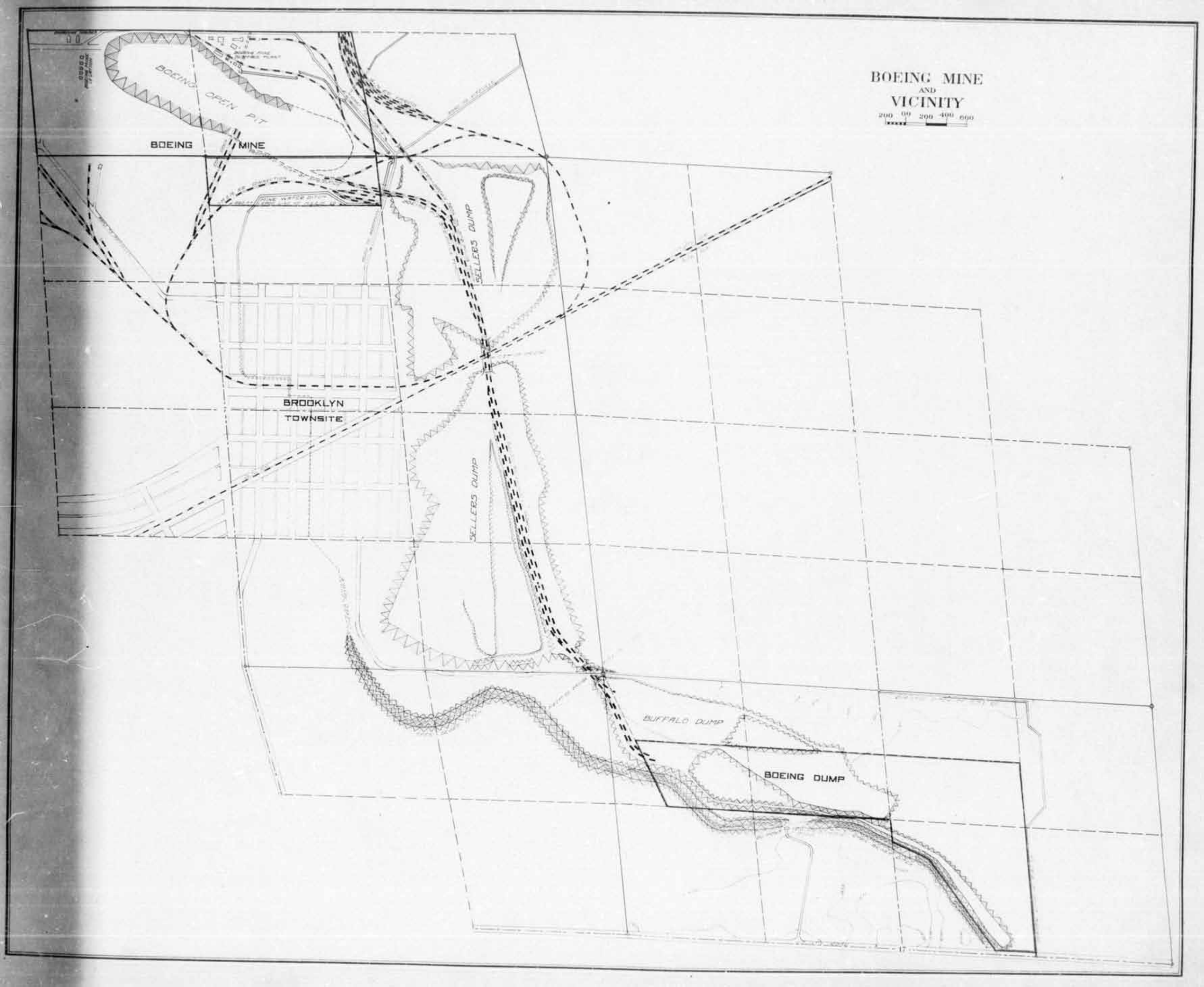
BOEING MINE
AND
VICINITY
200 0 200 400 600
BOEING OPEN PIT
BOEING MINE
SELLERS DUMP
BROOKLYN
TOWNSITE
SELLERS DUMP
BUFFALO DUMP
BOEING DUMP

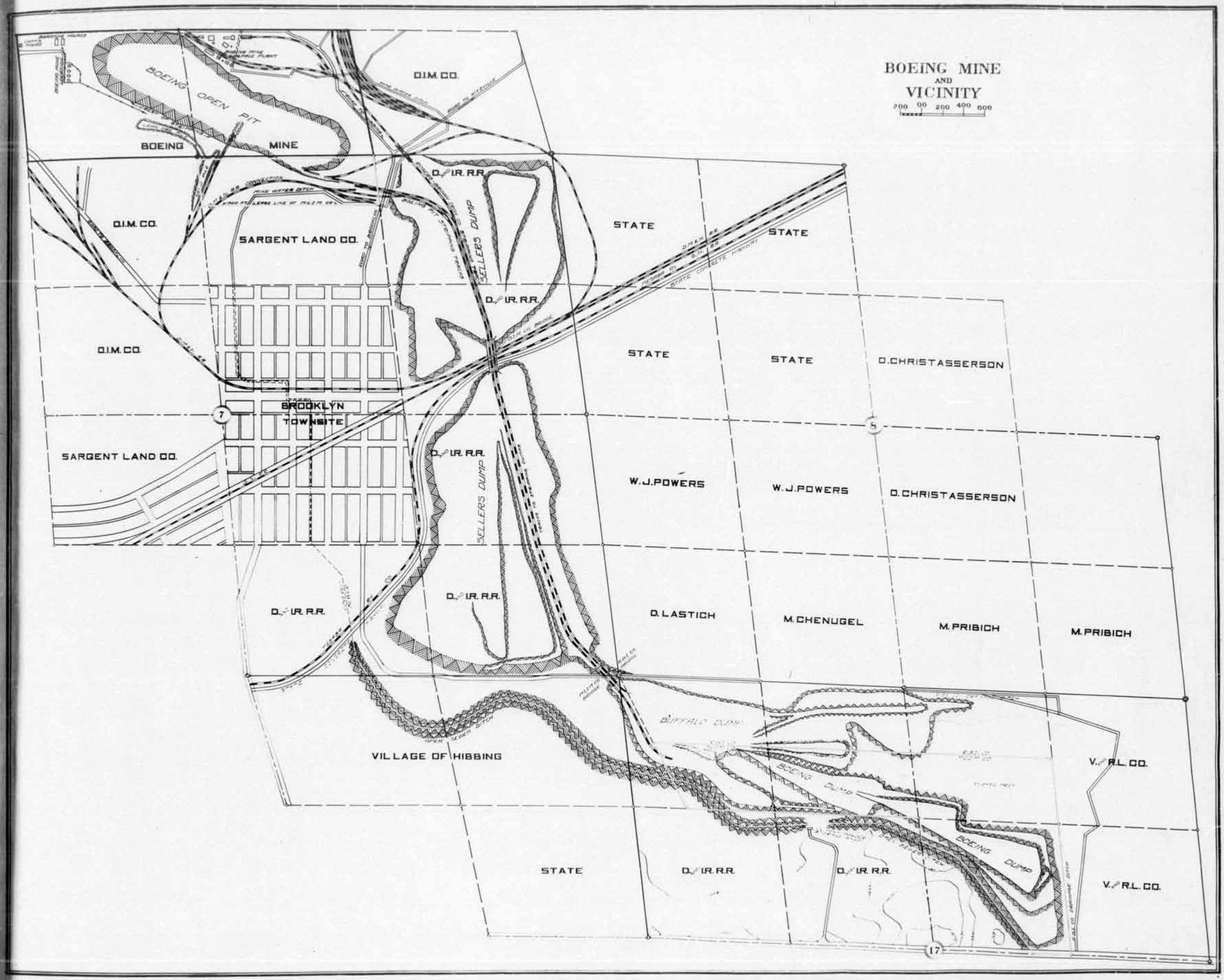
BOEING MINE
AND
VICINITY
200 00 200 400 600
BOEING OPEN PIT
BOEING MINE
O.I.M. CO.
O.I.M. CO.
SARGENT LAND CO.
D. & IR. R.R.
SELLERS DUMP
STATE
STATE
O.I.M. CO.
D. & IR. R.R.
STATE
STATE
O. CHRISTASSERSON
BROOKLYN
TOWNSITE
7
8
SARGENT LAND CO.
D. & IR. R.R.
SELLERS DUMP
W. J. POWERS
W. J. POWERS
O. CHRISTASSERSON
D. & IR. R.R.
D. & IR. R.R.
O. LASTICH
M. CHENUGEL
M. PRIBICH
M. PRIBICH
BUFFALO DUMP
VILLAGE OF HIBBING
V. & R.L. CO.
BOEING DUMP
BOEING DUMP
STATE
D. & IR. R.R.
D. & IR. R.R.
V. & R.L. CO.
17

09 1531 1948 1-1-26 Philbin Mine & Vicinity A-89

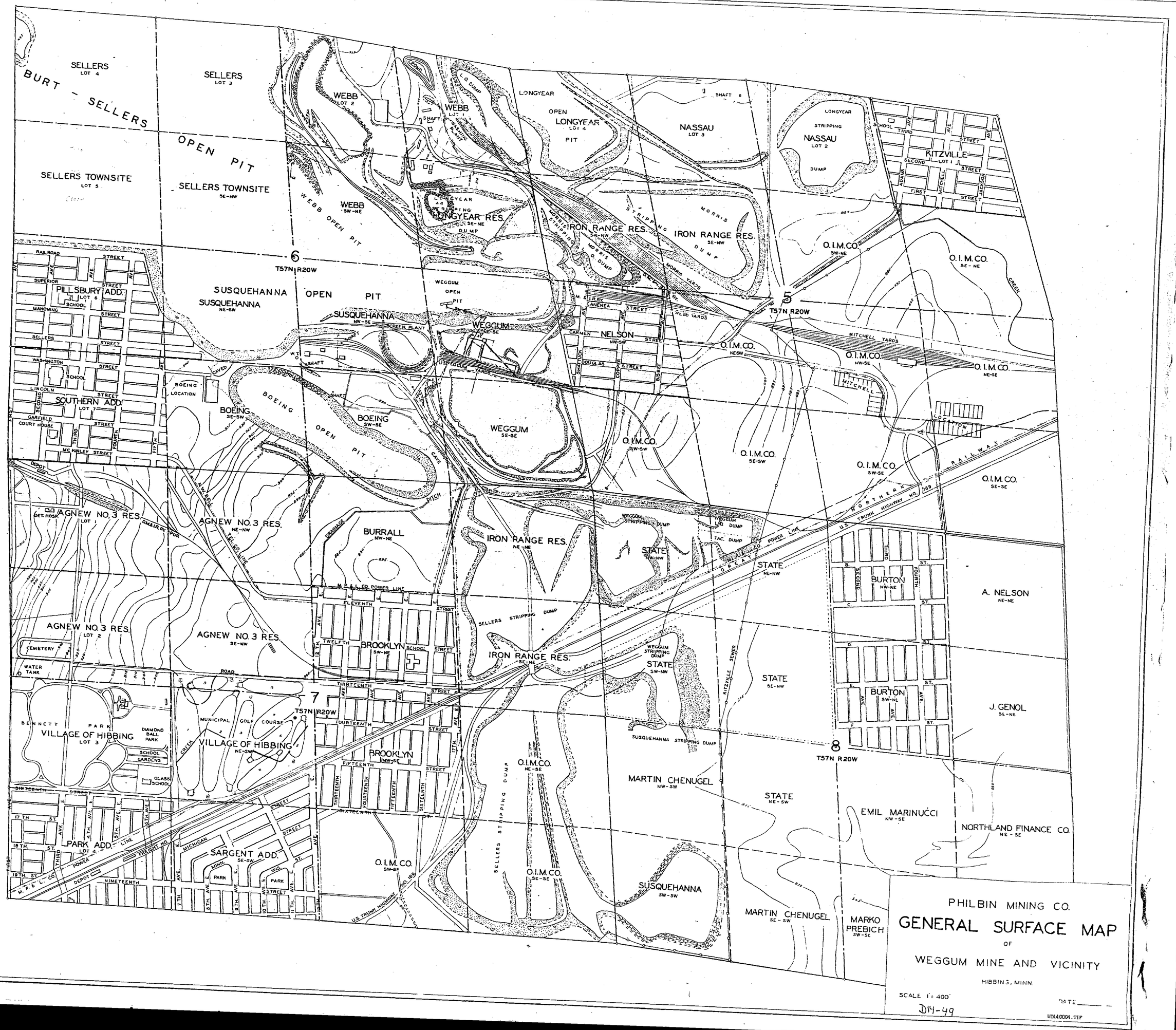
PHILBIN MINING CO.
GENERAL SURFACE MAP
OF
WEGGUM MINE AND VICINITY
HIBBING, MINN.
SCALE 1" = 400'
DATE
D14-49
UD140004.TIF
BURT - SELLERS OPEN PIT
SELLERS LOT 4
SELLERS LOT 3
SELLERS TOWNSITE LOT 5
SELLERS TOWNSITE SE-NW
WEBB LOT 2
WEBB LOT 1
WEBB SW-NE
WEBB OPEN PIT
LONGYEAR OPEN PIT
LONGYEAR LOT 4
LONGYEAR RES.
LONGYEAR STRIPPING DUMP
NASSAU LOT 3
NASSAU LOT 2
LONGYEAR STRIPPING
NASSAU DUMP
IRON RANGE RES. SW-NW
IRON RANGE RES. SE-NW
MORRIS STRIPPING DUMP
MORRIS DUMP
MORRIS YARDS
WEBB YARDS
KITZVILLE LOT 1
SUSQUEHANNA OPEN PIT
SUSQUEHANNA NE-SW
SUSQUEHANNA NW-SE
SCREEN PLANT
WEGGUM OPEN PIT
WEGGUM NE-SE
WEGGUM YARDS
WEGGUM SE-SE
PILLSBURY ADD. LOT 6
SOUTHERN ADD. LOT 7
BOEING LOCATION
BOEING SE-SW
BOEING SW-SE
BOEING OPEN PIT
NELSON NW-SW
CARMEN STREET
DOUGLAS STREET
MITCHELL YARDS
O.I.M.CO. NE-GW
O.I.M.CO. NW-SE
O.I.M.CO. NE-SE
O.I.M.CO. SW-SW
O.I.M.CO. SE-SW
O.I.M.CO. SW-SE
O.I.M.CO. SE-SE
O.I.M.CO. SW-NE
O.I.M.CO. SE-NE
MITCHELL
COLERAIN
NORTHERN RAILWAY
U.S. TRUNK HIGHWAY NO. 169
AGNEW NO. 3 RES. LOT 1
AGNEW NO. 3 RES. NE-NW
AGNEW NO. 3 RES. LOT 2
AGNEW NO. 3 RES. SE-NW
BURRALL NW-NE
IRON RANGE RES. NE-NE
IRON RANGE RES. SE-NE
STATE SW-NW
STATE NE-NW
STATE SE-NW
STATE SW-NW
STATE NE-SW
STATE NE-SW
BURTON NW-NE
BURTON SW-NE
A. NELSON NE-NE
J. GENOL SE-NE
BROOKLYN SW-NE
BROOKLYN NW-SE
VILLAGE OF HIBBING LOT 3
VILLAGE OF HIBBING NE-SW
MUNICIPAL GOLF COURSE
BENNETT PARK
DIAMOND BALL PARK
SCHOOL GARDENS
GLASS SCHOOL
PARK ADD. LOT 4
SARGENT ADD. SE-SW
MINN. PARK
WIS. PARK
SELLERS STRIPPING DUMP
SUSQUEHANNA STRIPPING DUMP
WEGGUM STRIPPING DUMP
O.I.M.CO. NE-SE
O.I.M.CO. SW-SE
O.I.M.CO. SE-SE
MARTIN CHENUGEL NW-SW
MARTIN CHENUGEL SE-SW
SUSQUEHANNA SW-SW
EMIL MARINUCCI NW-SE
NORTHLAND FINANCE CO. NE-SE
MARKO PREBICH SW-SE
T57N R20W
M. & L. CO. POWER LINE
M. P. & L. CO. POWER LINE
GREAT NORTHERN RAILWAY
U.S. TRUNK HIGHWAY NO. 169
KITZVILLE SEWER
CEMETERY
WATER TANK
DET. HOSP.
DEPOT
FREIGHT HO.
CREEK
DRAINAGE DITCH
CAVE
CAVED