

ENTIRE AREA LOCATED WITHIN THE
BOUNDARY WATERS CANOE AREA AND
THE SUPERIOR NATIONAL FOREST

WISINI LAKE
(38-361)

REDFIN LAKE
(38-364)

PORTAGE TO
WISINI LAKE
90 RODS

O.W.

B.M.
PORTAGE TO
GERUND LAKE
30 RODS


GERUND LAKE
(38-366)

PORTAGE TO FRASER LAKE
10 RODS


FRASER LAKE (38-372)

© COPYRIGHT 1993
STATE OF MINNESOTA
DEPARTMENT OF NATURAL RESOURCES
DIVISION OF FISH AND WILDLIFE

STATE OF MINNESOTA
Department of
Administration
Minnesota's Bookstore
Part of the Department of Administration
Print Communications Division
To order reproduced copies of
Contour Lake Maps call:
612/297-3000 or our
Nationwide toll-free number
1-800-657-3767



N

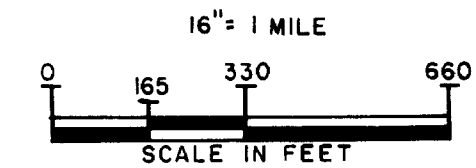


LEGEND

- WOODED BOG
- STREAM
- INTERMITTENT STREAM
- SECTION LINE
- SECTION NUMBER 13
- PORTAGE TRAIL
- EMERGENT VEGETATION E.V.
- OPEN WATER O.W.
- BENCHMARK
- BEAVER LODGE

PLANIMETERED AREA 38 ACRES
LITTORAL AREA 11 ACRES -29%
LENGTH OF SHORELINE 1.3 MILES
MEDIAN DEPTH 25 FEET

B.M. SPIKE IN 10" D.B.H. WHITE SPRUCE, 5'
FROM WATER'S EDGE, ON NORTH SIDE
OF PORTAGE FROM GERUND LAKE



OUTLINE DRAWN FROM 1981 AERIAL PHOTO
980-62 AND 1974 USDA QUADRANGLE

"REPRODUCTION OF THESE MAPS REQUIRES PROPER
CREDITS TO: DIVISION OF FISH AND WILDLIFE,
MINNESOTA DEPARTMENT OF NATURAL RESOURCES."

STATE OF MINNESOTA
DEPARTMENT OF NATURAL RESOURCES
DIVISION OF FISH AND WILDLIFE
SECTION OF FISHERIES
REGION II

NATIONAL FOREST FISHERIES MANAGEMENT PROGRAM
FINANCED BY U.S. FOREST SERVICE FUNDS

AHMAKOSE LAKE (38-365)
LAKE COUNTY

T. 64, R. 7, S. 14

FIELDWORK D.J.G. & D.E.S. DATE 7-27-83	DRAWN BY <i>Mary Marshall</i> DATE 1-3-84	PROJECT I.D. NO. PL 93-452
--	---	-------------------------------

C-5076