









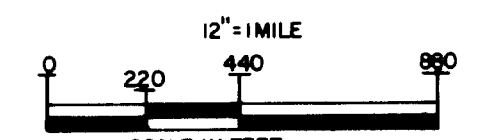


LEGEND

FOREST ROUTE	
OPEN WATER	
GRAVEL ROAD	
BENCHMARK	
SUBMERGED VEGETATION	
INTERMITTENT STREAM	
WOODED BOG	
TOWNSHIP LINE	
TOWNSHIP NUMBERS	T.60N
SECTION LINE	
SECTION NUMBERS	35
EMERGENT VEGETATION	
PLANIMETERED AREA OF ISLANDS	.4 ACRES
LENGTH OF ISLANDS SHORELINE	.1 MILE
PLANIMETERED AREA	104 ACRES
LITTORAL AREA	100 ACRES - 96%
LENGTH OF SHORELINE	2.6 MILES
MEDIAN DEPTH	7 FEET
B.M. SPIKE IN BASE OF 14" D.B.H. BIRCH 15' FROM WATER'S EDGE AT LANDING. W.S.E. 3.2' BELOW B.M.	

© COPYRIGHT 1983
STATE OF MINNESOTA
DEPARTMENT OF NATURAL RESOURCES
DIVISION OF FISH AND WILDLIFE



SCALE IN FEET
LAKE OUTLINE DRAWN FROM 1970 AERIAL PHOTO
NO. EVO-14-142

"REPRODUCTION OF THESE MAPS REQUIRES PROPER
CREDITS TO: DIVISION OF FISH AND WILDLIFE,
MINNESOTA DEPARTMENT OF NATURAL RESOURCES"

STATE OF MINNESOTA DEPARTMENT OF NATURAL RESOURCES DIVISION OF FISH AND WILDLIFE SECTION OF FISHERIES REGION II		
NATIONAL FOREST FISHERIES MANAGEMENT PROGRAM FINANCED BY U.S. FOREST SERVICE FUNDS		
DELAY LAKE (38-415) LAKE COUNTY T.59; R.8; S.2		
FIELDWORK R.D.T & D.J.G. DATE 7-14-82	DRAWN BY <i>R. Thompson</i> DATE 11-3-82	PROJECT I.D. NO. PL 93-452

STATE OF MINNESOTA
Department of Administration
Minnesota's Bookstore
Part of the Department of Administration
Print Communications Division
To order reproduced copies of
Contour Lake Maps call:
612/297-3888 or our
Nationwide toll-free number
1-800-657-3757

