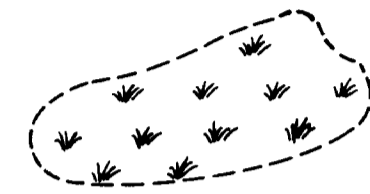
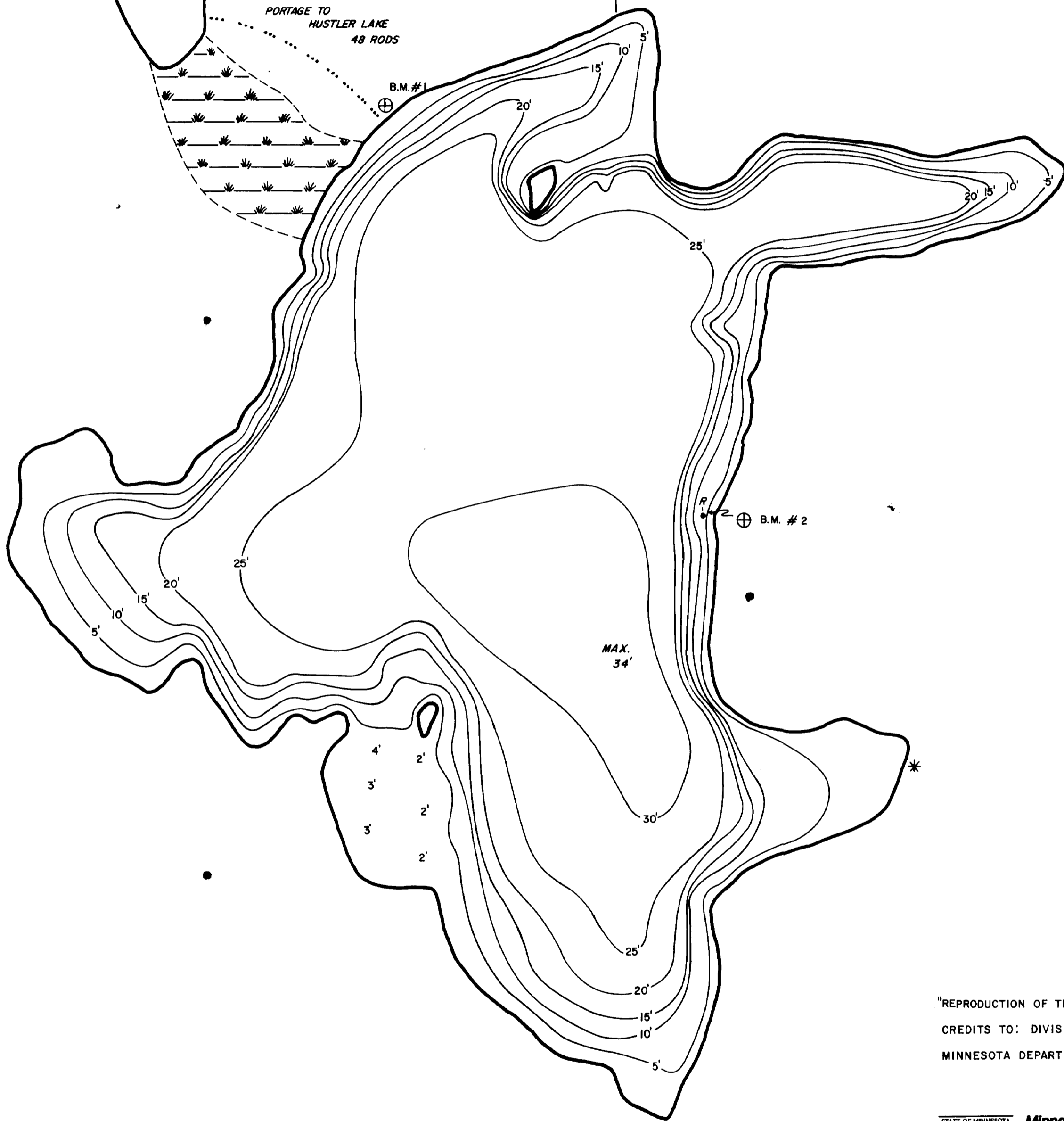


HUSTLER LAKE  
(69-343)

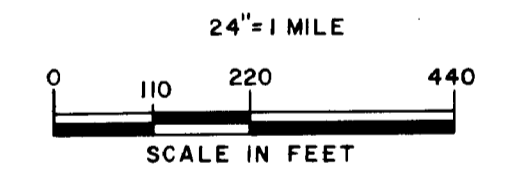
ENTIRE AREA LOCATED WITHIN  
THE SUPERIOR NATIONAL FOREST  
AND THE BOUNDARY WATERS CANOE AREA



LEGEND

BEAVER LODGE	*
BENCH MARK	⊕
BOG	⌘
WOODED BOG	⌘
PORTAGE TRAIL	⋯
SECTION LINE	—
SECTION NUMBERS	8 9
ROCK	R
PLANIMETERED AREA	66.7 ACRES
LITTORAL AREA	22.6 ACRES-33.9%
LENGTH OF SHORELINE	1.9 MILES

B.M. #1 SPIKE IN WHITE SPRUCE 2' FROM WATERS' EDGE AT PORTAGE FROM HUSTLER LAKE. W.S.E. - 4.2' BELOW B.M. #1.  
B.M. #2 TOP OF PARTLY SUBMERGED BOULDER ON EAST SIDE OF LAKE, 25' FROM WATERS' EDGE. W.S.E. - 0.1' BELOW B.M. #2.



OUTLINE DRAWN FROM 1961 AERIAL PHOTO  
NO. CIR-8A-135

© COPYRIGHT 1993  
STATE OF MINNESOTA  
DEPARTMENT OF NATURAL RESOURCES  
DIVISION OF FISH AND WILDLIFE

"REPRODUCTION OF THESE MAPS REQUIRES PROPER CREDITS TO: DIVISION OF FISH AND WILDLIFE, MINNESOTA DEPARTMENT OF NATURAL RESOURCES."

STATE OF MINNESOTA  
Department of Administration  
**Minnesota's Bookstore**  
Part of the Department of Administration  
Print Communications Division  
To order reproduced copies of  
Contour Lake Maps call:  
612/297-3000 or our  
Nationwide toll-free number  
1-800-657-3757



STATE OF MINNESOTA DEPARTMENT OF NATURAL RESOURCES DIVISION OF FISH AND WILDLIFE SECTION OF FISHERIES REGION II		
NATIONAL FOREST FISHERIES MANAGEMENT PROGRAM FINANCED BY U.S. FOREST SERVICE FUNDS		
EMERALD LAKE (69-335) ST. LOUIS COUNTY T.66 R.14 S.8,9		
FIELDWORK R.A.H. & R.D.T. DATE 8-7-79	DRAWN BY <i>Roger Hugill</i> DATE 12-7-79	PROJECT I.D. NO. PL-93-452

89